

TOWN AND COUNTRY PLANNING (GENERAL)
PERMITTED DEVELOPMENT) ORDER 1995

Direction Made Under Article 4(2)

NO.2 ORDER

SOUTHWOLD HARBOUR & WALBERSWICK QUAY CONSERVATION AREA

**TOWN AND COUNTRY PLANNING (PERMITTED DEVELOPMENT)
ORDER 1995**

DIRECTION MADE UNDER ARTICLE 4(2)

NO. 2 ORDER

SOUTHWOLD HARBOUR & WALBERSWICK QUAY CONSERVATION AREA

WHEREAS the Council of the District of Waveney being the appropriate Local Planning Authority within the meaning of Article 4(6) of the Town and Country Planning (General Permitted Development) Order 1995 are satisfied that it is expedient that development of the descriptions set out in the Schedule below should not be carried out within the whole area of land designated as being within the Southwold Harbour and Walberswick Quay conservation area (such land being shown by red outlining on the plan annexed hereto) unless permission is granted on an application made under Part III of the Town and Country Planning Act 1990 and (as appropriate) Part II of the Planning (Listed Building and Conservation Areas) Act 1990.

NOW THEREFORE the said Council in pursuance of the power conferred on it by Article 4(2) of the Town and Country Planning (General Permitted Development) Order 1995 ("the Order") HEREBY DIRECT that the permission granted by Article 3 of the Order shall not apply to development of the descriptions set out in the Schedule below within the whole of the said designated part of the Southwold Harbour and Walberswick Quay conservation area.


SCHEDULE

- (a) The enlargement, improvement or other alteration of a dwellinghouse, being development comprised within Class A of Part I of Schedule 2 to the Order, where any part of the enlargement, improvement or other alteration would front a relevant location (for the purposes of this Direction and in accordance with the provisions of article 4(6) of the Order the expression 'relevant location' (wherever it may appear) shall mean a highway, waterway or open space).
- (b) Any alteration to the roof of a dwellinghouse, being development comprised within Class C of Part I of Schedule 2 to the Order, where any such alteration would be to a roof slope, which fronts a relevant location.
- (c) The erection or construction of a porch outside any external door of a dwelling house, being development comprised within Class D of Part I of Schedule 2 to the Order, where the external door in question fronts a relevant location.
- (d) The provision within the curtilage of a dwellinghouse of any building or enclosure, swimming or other pool required for a purpose incidental to the enjoyment of the dwellinghouse as such, or the maintenance, improvement or other alteration of such a building or enclosure, being development comprised within Class E of Part I of Schedule 2 to the Order, where the building or enclosure, swimming or other pool to be provided would front a relevant location or where the part of the building or enclosure maintained, improved or altered would front a relevant location.
- (e) The provision within the curtilage of a dwellinghouse of a hard surface for any purpose incidental to the enjoyment of the dwellinghouse as such, being development comprised within Class F of Part I of Schedule 2 to the Order, where the hard surface would front a relevant location.

- (f) The installation, alteration or replacement of a satellite antenna on a dwellinghouse or within the curtilage of a dwellinghouse, being development comprised within Class H of Part I of Schedule 2 to the Order, where the part of the building or other structure on which the satellite antenna is to be installed, altered or replaced fronts a relevant location.
- (g) The erection, alteration or removal of a chimney on a dwellinghouse or on a building within the curtilage of a dwellinghouse being development within Part I of Schedule 2 to the Order.
- (h) The erection, construction, maintenance, improvement or alteration of a gate, fence, wall or other means of enclosure, being development comprised within Class A of Part 2 to Schedule 2 of the Order, where the gate, fence, wall or other means of enclosure would be within the curtilage of a dwellinghouse and would front a relevant location.
- (i) The painting of the exterior of any building or work, being development comprised within Class C of Part 2 of Schedule 2 to the Order, consisting of the painting of the exterior of any part, which fronts a relevant location of
 - (a) a dwellinghouse; or
 - (b) any building or enclosure within the curtilage of a dwellinghouse.
- (j) Any building operation consisting of the demolition of the whole or any part of any gate, fence, wall or other means of enclosure where the gate, fence, wall or other means of enclosure is within the curtilage of a dwellinghouse and fronts a relevant location.

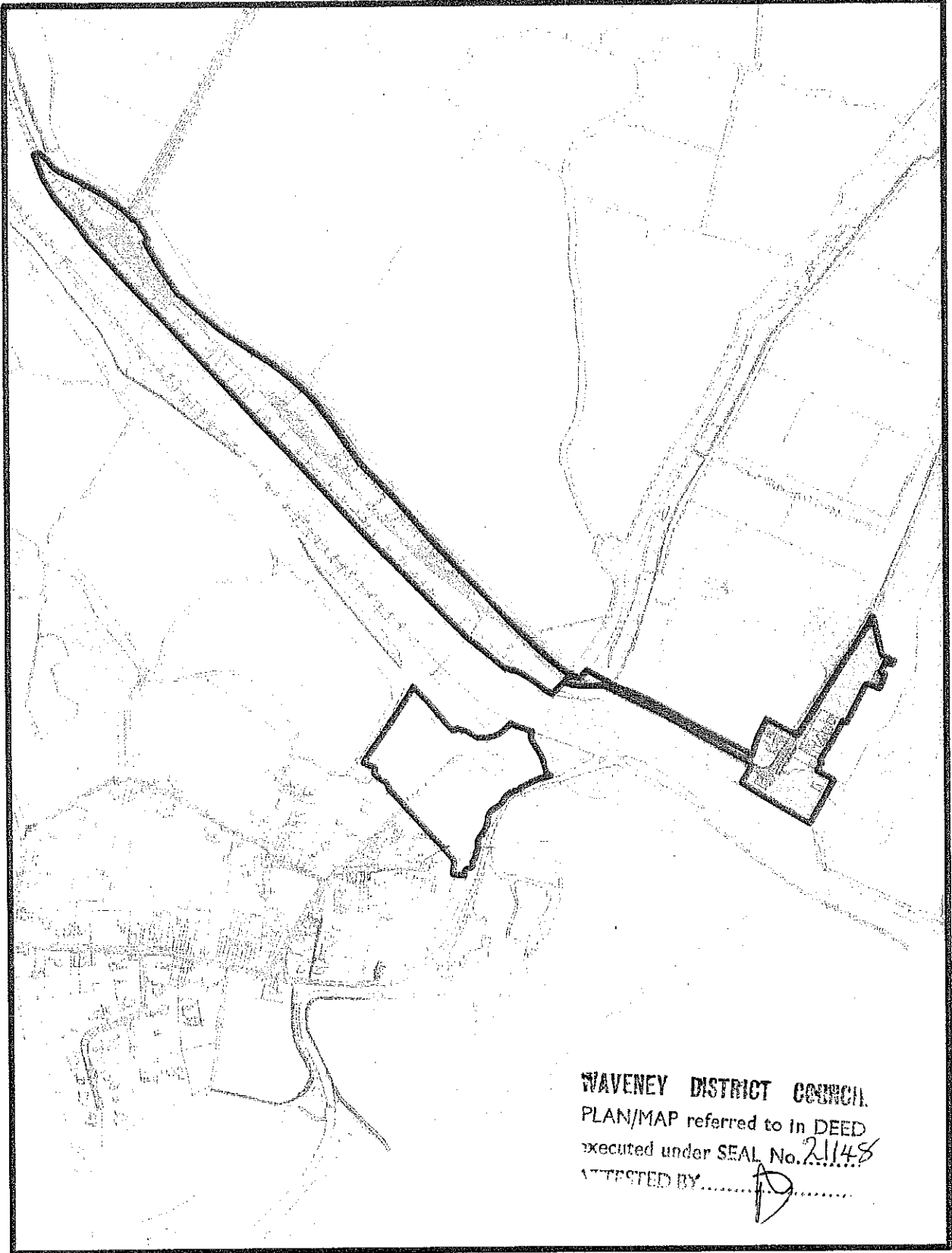
GIVEN UNDER the common seal of the Waveney District Council of Town Hall, Lowestoft,
This 26 day of March 2008

The Common Seal of the)
Council was affixed to)
This Direction in the)
Presence of)



CHIEF EXECUTIVE

WDC Full Council
MINUTE 26/03/2008
SEAL 2114B





WAVENEY DISTRICT COUNCIL
 PLAN/MAP referred to In DEED
 executed under SEAL No. 21148
 ATTESTED BY..... *[Signature]*.....

Southwold Harbour & Walberswick Quay Conservation Area.
Changes approved by Full Council 26th March 2008. Article 4(2) Direction outlined in Red



Waveney District Council

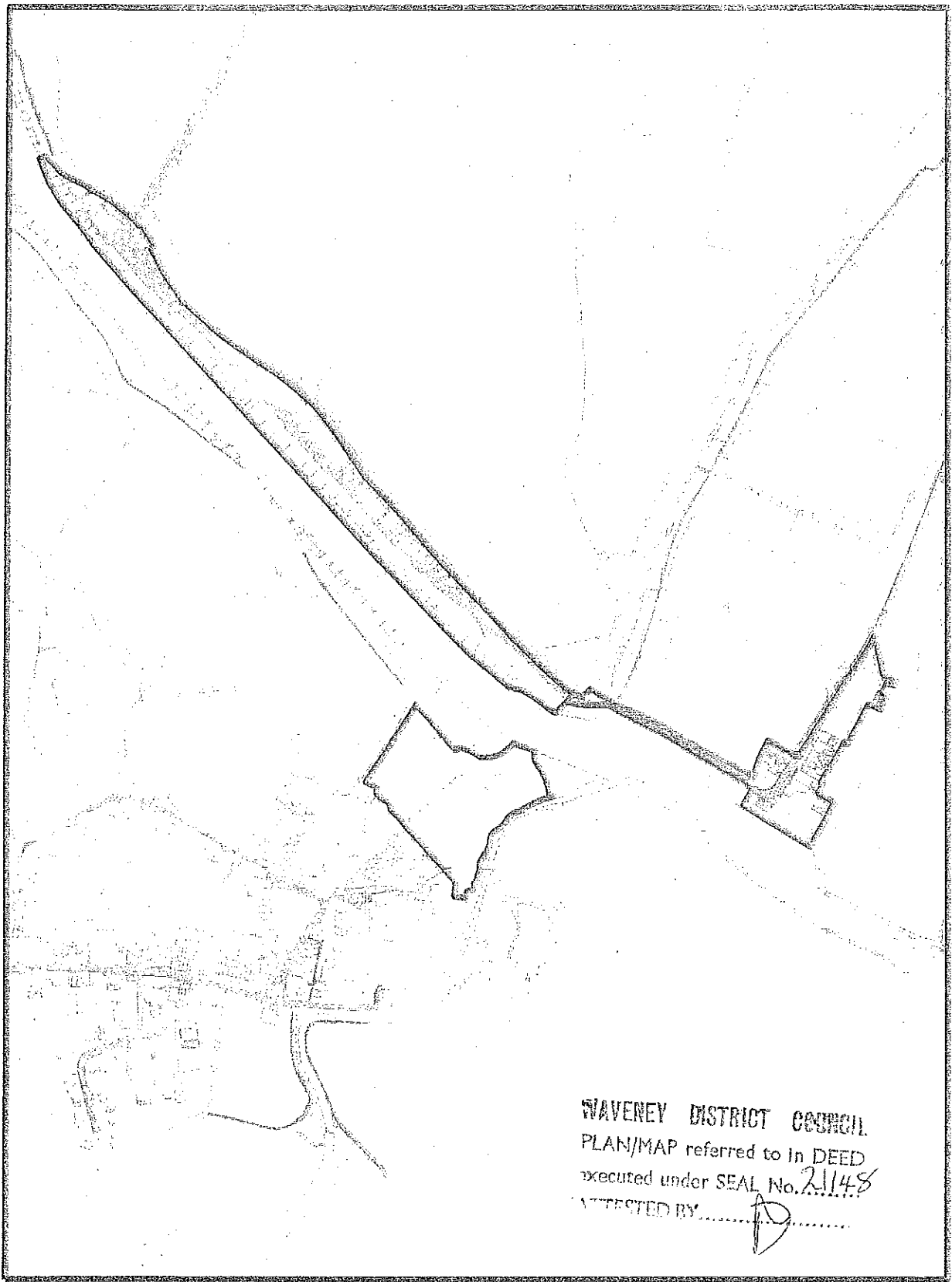
Legend


-  Conservation Area Extension
-  Article 4(2) Direction

North



Scale
1:7,000





WAVENEY DISTRICT COUNCIL
 PLAN/MAP referred to in DEED
 executed under SEAL No. 21148
 ATTESTED BY: 

Southwold Harbour & Walberswick Quay Conservation Area.
 Changes approved by Full Council 26th March 2008. Article 4(2) Direction outlined in Red



Waveney District Council

Legend

-  Conservation Area Extension
-  Article 4(2) Direction

North



Scale
 1:7,000