



Wangford Conservation Area.

Changes approved by Full Council 24th September 2009. Article 4(2) Direction outlined in Red




Waveney District Council
Serving the Community

Legend

-  Conservation Area Extension
-  Article 4(2) Direction

North



Scale
1:4,000

Reproduced under license SLA100042052. from the Ordnance Survey mapping with the permission of the Controller of Her Majesty's Stationery Office © Crown copyright 2000. Unauthorised reproduction infringes Crown copyright and may lead to prosecution or civil proceedings.