

MUTFORD NEIGHBOURHOOD PLAN – ADDITIONAL PHOTOGRAPHIC EVIDENCE & MAPS –

This document provides photographic evidence and maps to support the policies concerned with retaining the rural identity of the village in the Mutford Neighbourhood Plan.

The photographs show the views on the approaches to the village and the setting of the church in its landscape, both from the ground and from the air. Also included are maps of the parish and detailed views of the main residential clusters.

The two policies specifically supported by this evidence are:

MNP.1 Rural Identity

MNP.2 Conserving the setting of the Church

Photographic evidence to support Policy MNP.2 - Conserving the setting of church

Satellite view of setting of Church¹ [● marks location of St Andrew's church]



Approach to Church from western end of Church Road²



¹ Source: Google Maps.

² Source: Google Street View

Approach to Church via Chapel Road



Aerial shots³



³ Source: Drone shots courtesy of Bob Mitchell

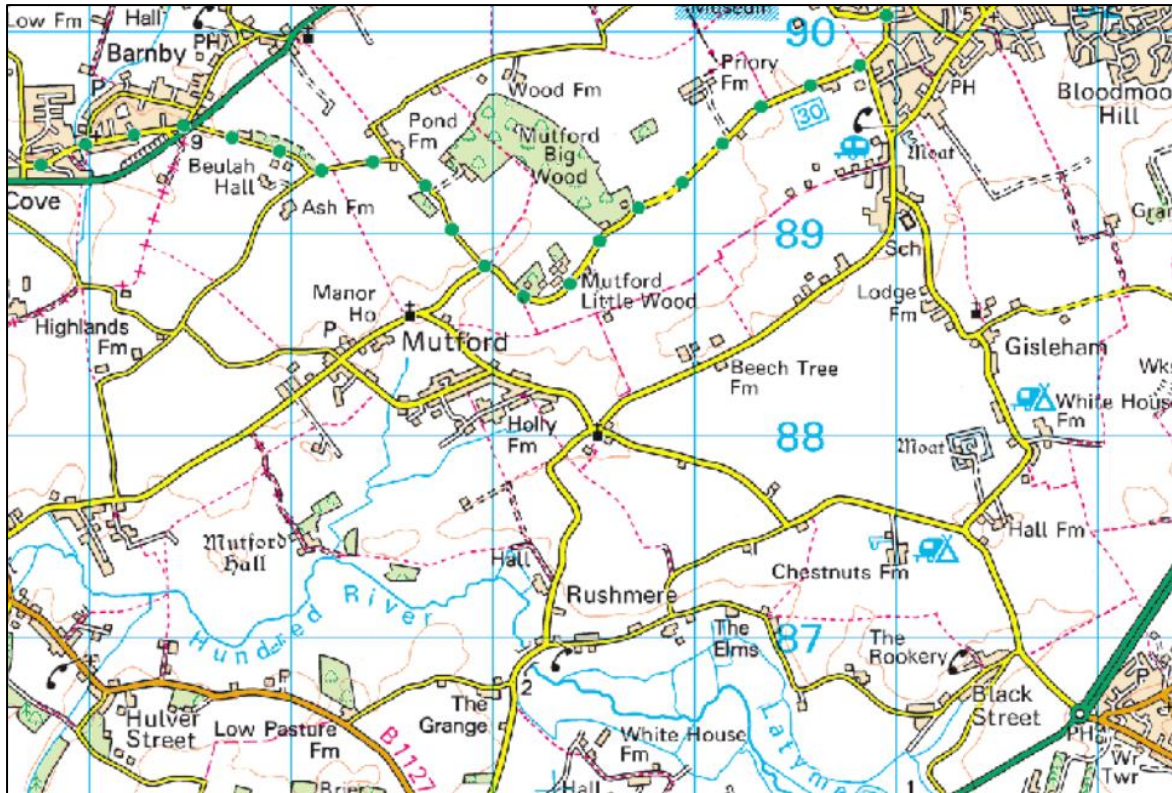


View of St Andrew's church, from Chapel Road.⁴



⁴ Photograph courtesy of Tim Twineham

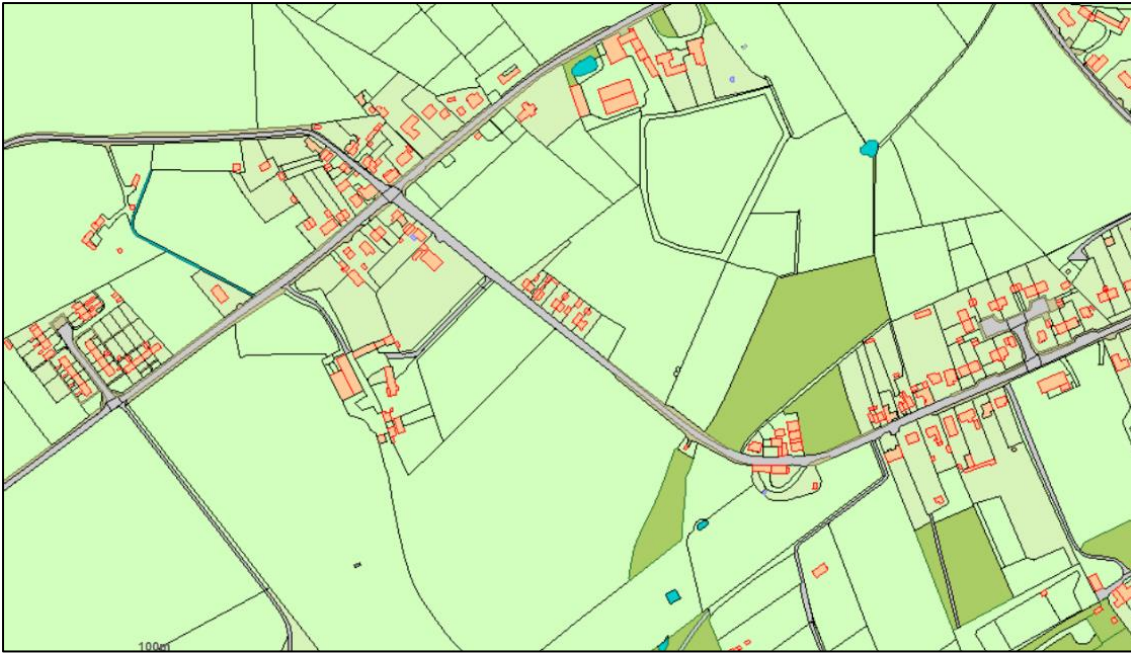
Maps of the parish of Mutford⁵



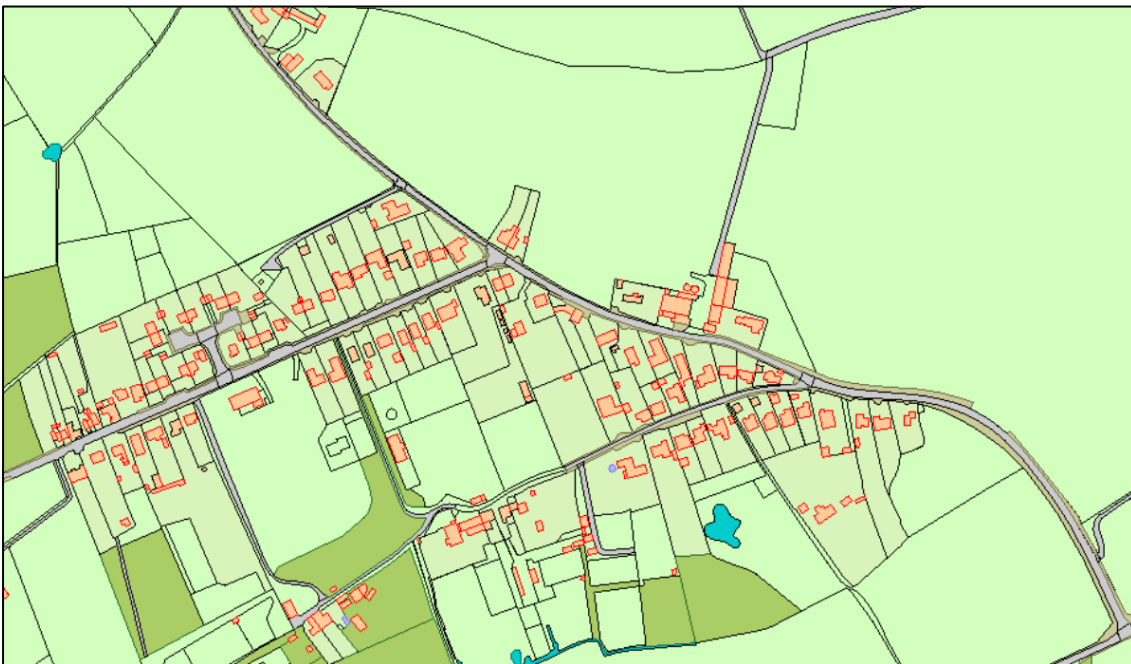
⁵ Source: Ordnance Survey

Extracts from East Suffolk Planning department maps⁶

Hulver Road/ Church Road/ Mill Road

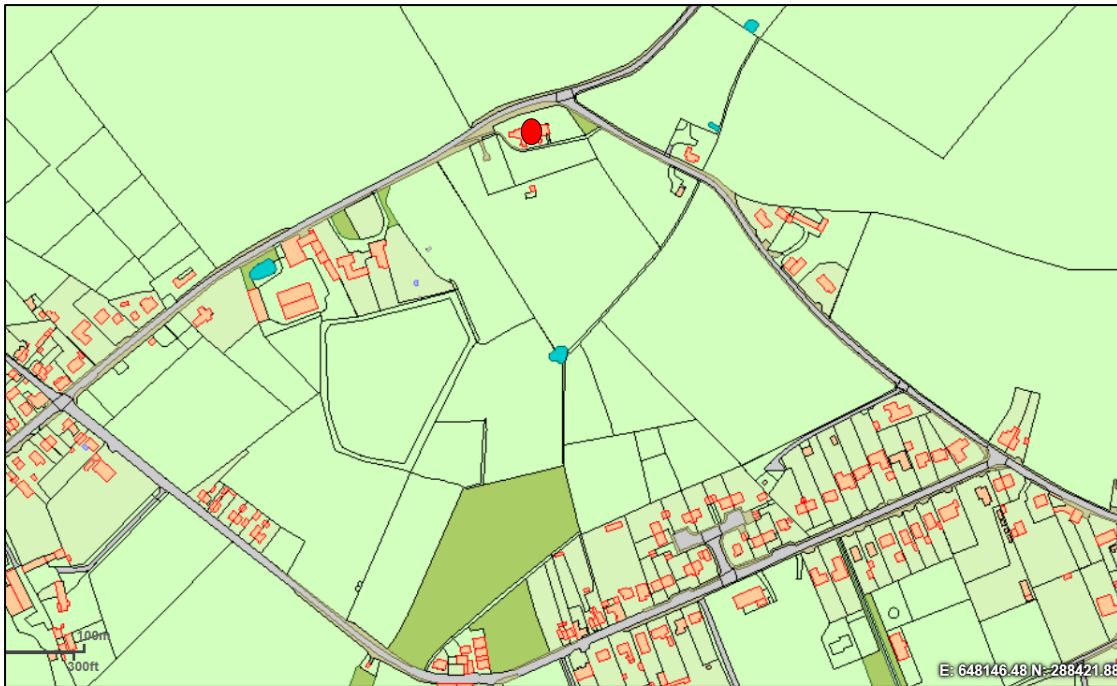


Mill Road/ Chapel Road



⁶ Derived from Ordnance Survey maps

Church Road/ Chapel Road/ Mill Road [● marks location of St. Andrew's church]



Western end of Hulver Road



Satellite view of the crossroads (clockwise from left-hand side: Hulver Road, Beccles Road, Church Road, Mill Road) [● marks location of St. Andrew's church]



Rural approach to Mutford from B1127, via Hulver Road



Approach to Mutford, just past track on right to Kiers Cottage.



Approach into Mutford via Hulver Road



View towards crossroads from Hulver Road



View west from the crossroads along Hulver Road towards Hulver



View from crossroads along Hulver Road towards Newson Avenue



Approach to crossroads via Mill Road



END