

Village profile

Nacton

Published October 2019



Population
757



Dwellings
348



Area
11 km²

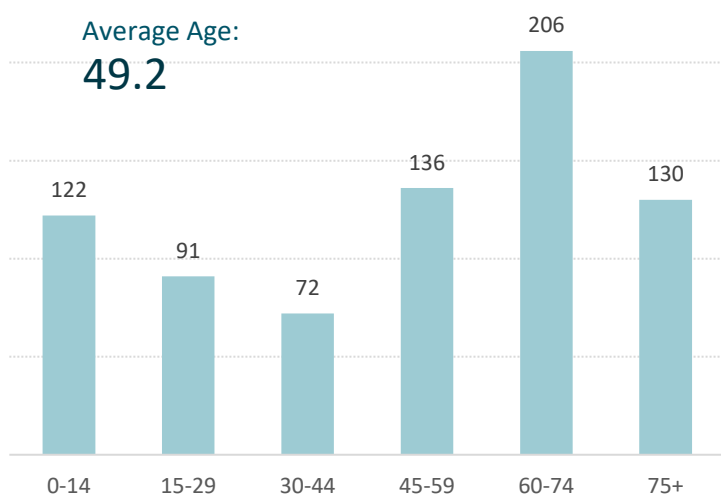
Typical Home



-  detached
-  3 bedrooms
-  2 people
-  6 rooms

Age


Average Age:
49.2




Ethnicity

Ethnicity Broad Bands	Population
White	98%
Mixed	1%
Asian	0%
Black	1%
Other	0%

Gender

 **385**
Males

 **372**
Females



Households

House types and new homes



Detached	161
Semi-detached	58
Terraced	26
Flats	21



Total number of new homes
2008/09 to 2018/19

Tenure

Tenure	Amount
Owned: outright	191
Owned: with mortgage or loan	57
Shared Ownership	4
Social rented: from council	0
Social rented: other	17
Private rented: from landlord or letting agency	43
Private rented: other	7
Living rent free	15

People per household

People per household	Households
One person	90
Two people	175
Three people	34
Four people	18
Five people	13
Six people	3
Seven people	1
Eight or more people	0

Employment

Socio-economic Classification

Socio-economic Classification	Residents
Lower managerial, administrative and professional occupations	128
Small employers and own account workers	58
Semi-routine occupations	61
Higher managerial and professional occupations	59
Routine occupations	39
Intermediate occupations	92
Occupations status not classified	31
Lower supervisory and technical	30
Never worked or are long-term unemployed	1

Working Age population



Males
16-64
178



Females
16-64
180

Distance travelled for work

Distance travelled for work	Residents
Less than 10km	147
10km to less than 30km	55
30km and over	28
Other	21
Working from home	49

Nacton

Dependent children



96

families with dependent children

Occupancy of bedrooms

Number of bedrooms	Households
2+ bedrooms more than required	42%
1 bedroom more than required	47%
Have the number of bedrooms required	10%
1 bedroom fewer than required	1%
2+ bedrooms fewer than required	0%

Education

Highest qualification level

Highest Qualification Level	Residents
Level 1	81
Level 2	108
Apprenticeship	33
Level 3	65
Level 4+	188
No qualifications	123

Sources

Data sourced from Suffolk Observatory (Census 2011) except East Suffolk Council - area, new homes.

Please note - data from the 2011 Census was produced by the Office for National Statistics using a 'best-fit' method.

Consequently, the data does not necessarily map exactly to parish boundaries. Figures may not tally due to rounding.

This village profile contains a selection of data available for Parish and Towns in the District as of October 2019. Whilst every effort is made to ensure the accuracy of data it cannot be guaranteed free of errors.

Health

General health

Health	Residents
Very good health	370
Good health	242
Fair health	119
Bad health	18
Very bad health	8

Long-term health problem or disability

Day-to-day activity limited	Residents
Not Limited	603
Limited a little	94
Limited a lot	60

Transport



530

Cars

1.52

Cars per dwelling

Includes vans but excludes motorcycles or scooters

Cars	Dwellings
No cars	24
1 car	152
2 cars	112
3 cars	33
4+ cars	13

East Suffolk Neighbourhood Planning

www.eastsuffolk.gov.uk/neighbourhoodplanning

Census data

www.suffolkobservatory.info | www.nomisweb.co.uk

East Suffolk Open Data

<http://data-eastsuffolk.opendata.arcgis.com>

Nacton

