

# **Draft Strategic Housing and Economic Land Availability Assessment**

## **Map Book**



**July 2018**

[www.eastsuffolk.gov.uk/suffolkcoastallocalplanreview](http://www.eastsuffolk.gov.uk/suffolkcoastallocalplanreview)

This document accompanies the Draft Strategic Housing and Economic Land Availability Assessment (July 2018) (Draft SHELAA), which should be referred to alongside the maps contained in this document. The term 'potential site' relates to those identified as suitable, available and achievable in the Draft SHELAA.

**Identification as a potential site through the SHELAA process does not afford a site any planning status. The SHELAA is a technical document used to identify potentially suitable sites which are then considered further for allocation in the Local Plan.**

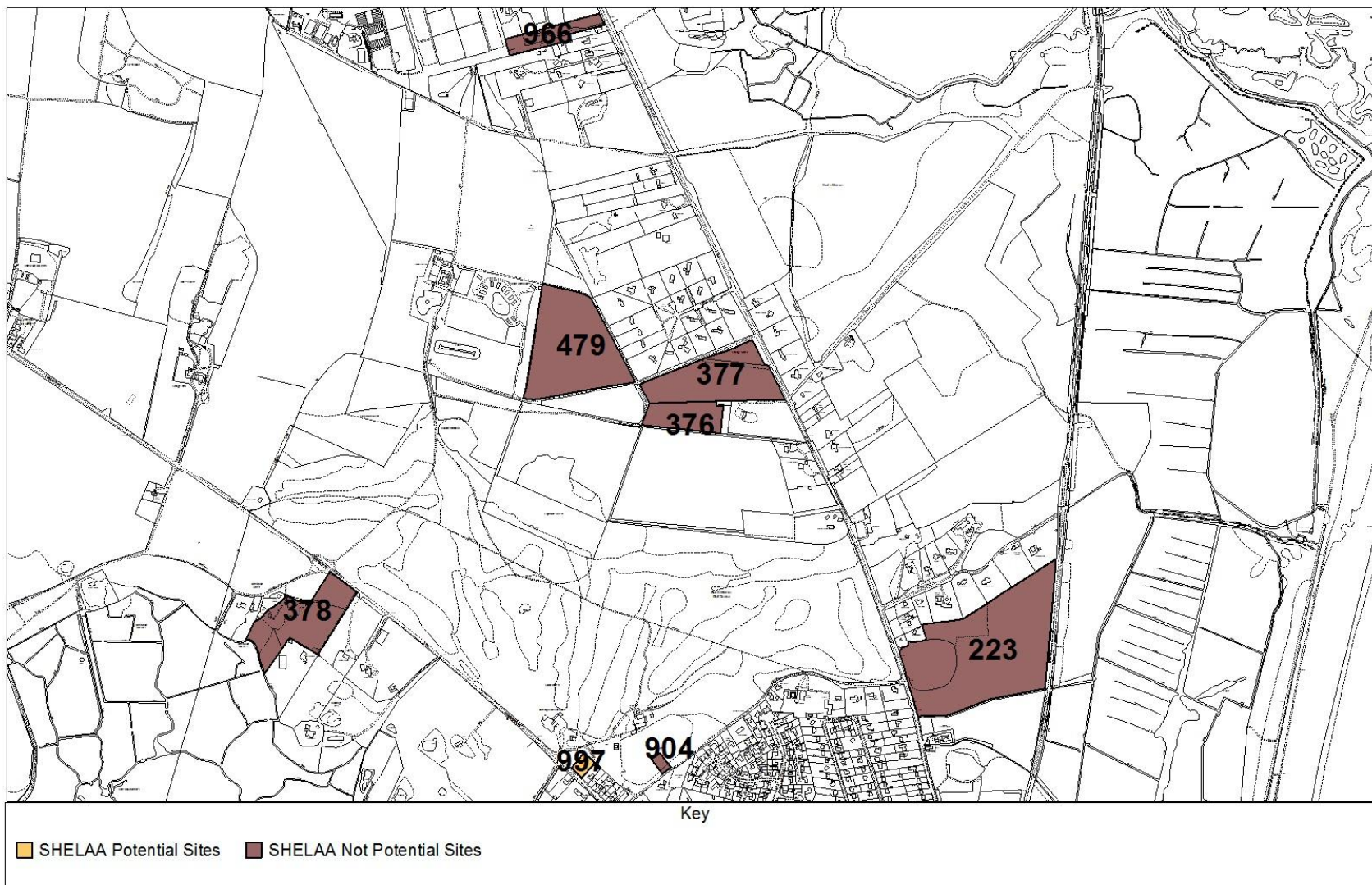
## Map schedule

Settlement	Map(s)	Page
Aldeburgh	Aldeburgh (land north of)	1
	Aldeburgh (Town)	2
Alderton	Alderton	3
Aldringham cum Thorpe	Aldringham cum Thorpe (inc. parts of Knodishall and Leiston)	4
Badingham	Badingham	5
Bawdsey	Bawdsey	6
Benhall	Benhall	7
	Farnham (with part of Benhall)	41
	Saxmundham	89
Blaxhall	Blaxhall	8-9
Blythburgh	Blythburgh	10
Boyton	Boyton	11
Bramfield	Bramfield (outskirts)	12
	Bramfield	13
	Wenhaston with Bramfield	107
Brandeston	Brandeston	14
Bredfield	Bredfield	15
Brightwell	Brightwell	16
	Bucklesham including part of Brightwell	18
Bromeswell	Bromeswell	17
Bucklesham	Bucklesham inc part of Brightwell	18
Burgh	Grundisburgh and Burgh	50-51
Butley	Butley and Wantisden	19
Campsea Ashe	Campsea Ashe	20
Charsfield	Charsfield (with part of Letheringham)	21
Chediston	Chediston	22
Chillesford	Chillesford	23
Clopton	Clopton and Debach	24-25
Cookley	Cookley and Walpole	26
Cransford	Cransford	27
Cratfield	Cratfield	28
Cretingham	Cretingham	29
Darsham	Darsham	30-31
Debach	Clopton and Debach	24-25
Dennington	Dennigton (outskirts)	32
	Dennington	33
Dunwich	Dunwich	34
Earl Soham	Earl Soham	35
Eastbridge	Eastbridge	36
Easton	Easton and Letheringham	37-38
Eyke	Eyke	39
Falkenham	Falkenham	40
	Kirton and Falkenham	61
Farnham	Farnham (with part of Benhall)	41
Felixstowe	Felixstowe (North)	42

Settlement	Map(s)	Page
	Felixstowe (South)	43
Foxhall	Foxhall (land north of)	44
Foxhall	Foxhall (inc. part of Bucklesham)	45
Framlingham	Framlingham	46
Friston	Friston	47
	Knodishall including part of Aldringham and Friston	62
Great Bealings	Great Bealings	48
Great Glemham	Great Glemham	49
Grundisburgh	Grundisburgh and Burgh	50-51
Hacheston	Hacheston	52
Hasketon	Hasketon	53
Heveningham	Heveningham	54
Hollesley	Hollesley	55
Huntingfield	Huntingfield	56
Iken	Iken (with part of Sudbourne)	57
Kelsale cum Carlton	Kelsale cum Carlton	58
Kesgrave	Kesgrave (inc part of Playford, Foxhall and Rushmere St Andrew)	59
Kettleburgh	Kettleburgh	60
Kirton	Kirton and Falkenham	67
	Trimley St Martin including part of Trimley St Mary and Kirton	99-100
Knodishall	Knodishall (inc. part of Aldringham and Friston)	62
Leiston	Leiston and Sizewell	63
Lethringham	Easton and Lethringham	37-38
Levington	Levington and Stratton Hall	64
	Nacton with part of Levington	76
Linstead Parva	Linstead Parva	65
Little Bealings	Little Bealings	66
Little Glemham	Little Glemham	67
Marlesford	Marlesford	68
	Parham (inc. part of Marlesford)	80
Martlesham	Martlesham (North)	69
	Martlesham (South)	70
	Woodbridge (inc. parts of Martlesham and Melton)	114-115
Melton	Melton	71-72
	Woodbridge (inc. parts of Martlesham and Melton)	114-115
Middleton	Middleton	73
Monewden	Monewden	74
Nacton	Nacton	75
	Nacton with part of Levington	76
Newbourne	Newbourne	77
Orford	Orford	78
Otley	Otley	79

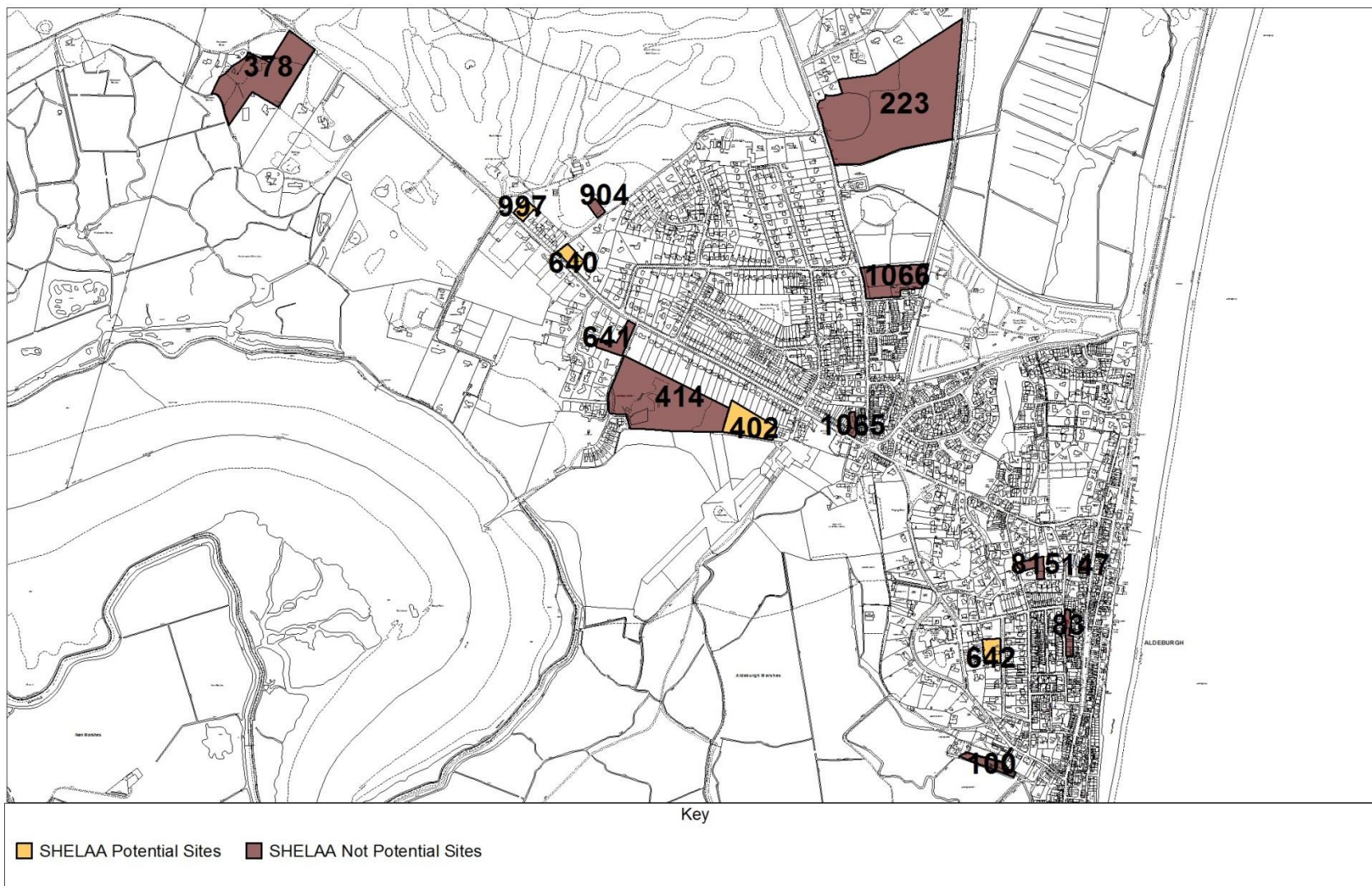


Settlement	Map(s)	Page
Parham	Parham (inc. part of Marlesford)	80
Peasehall	Peasehall (with part of Sibton)	81-82
Pettistree	Pettistree	83
Purdis Farm	Purdis Farm	84
Playford	Kesgrave with part of Playford, Foxhall, and Rushmere St Andrew	59
Rendlesham	Rendlesham	85-86
Rushmere St Andrew	Kesgrave with part of Playford, Foxhall, and Rushmere St Andrew	59
	Rushmere St Andrew (South)	87
	Rushmere St Andrew (inc. parts of Playford and Westerfield)	88
Saxmundham	Saxmundham (inc. part of Benhall)	89
Saxtead	Saxtead	90
Shottisham	Shottisham	91
Sibton	Sibton	92
	Peasehall with part of Sibton	81-82
Sizewell	Leiston and Sizewell	63
Snape	Snape	93
Stratton Hall	Levington and Stratton Hall	64
Sudbourne	Sudbourne	95
	Iken (with part of Sudbourne)	57
Sutton	Sutton	96
Sweffling	Sweffling	97
Theberton	Eastbridge	36
Thorpeness	Thorpeness (inc. part of Aldringham)	98
Trimley St Martin	Trimley St Martin (inc. parts of Trimley St Mary and Kirton)	99-100
Trimley St Mary	Trimley St Mary (with part of Trimley St Martin)	101
Tuddenham St Martin	Tuddenham	102
Tunstall	Tunstall	103
	Snape Maltings (Tunstall)	94
Ubbeston	Ubbeston	104
Ufford	Ufford	105
Waldringfield	Waldringfield	106
Walpole	Cookley and Walpole	26
Wantisden	Butley and Wantisden	19
Wenhaston	Wenhaston	107
	Wenhaston / Bramfield (outskirts)	108
Westerfield	Westerfield	109
Westleton	Westleton	110
Wickham Market	Wickham Market (with part of Hacheston)	111
Witnesham	Witnesham (North)	112
	Witnesham (South)	113
Woodbridge	Woodbridge (inc. parts of Martlesham and Melton)	114-115
Yoxford	Yoxford	116



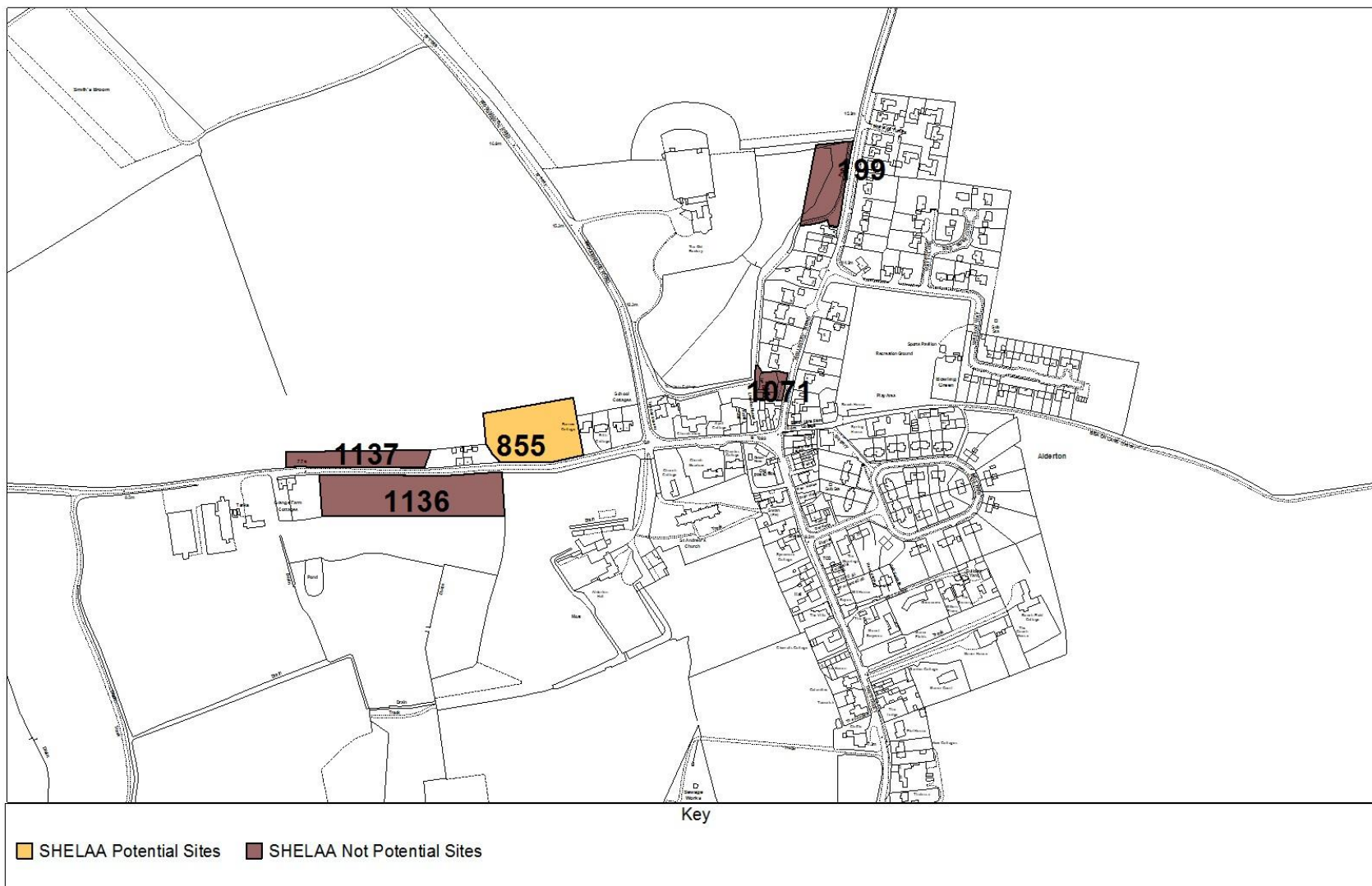
**Aldeburgh (Land north of)**  
**Suffolk Coastal District Council**

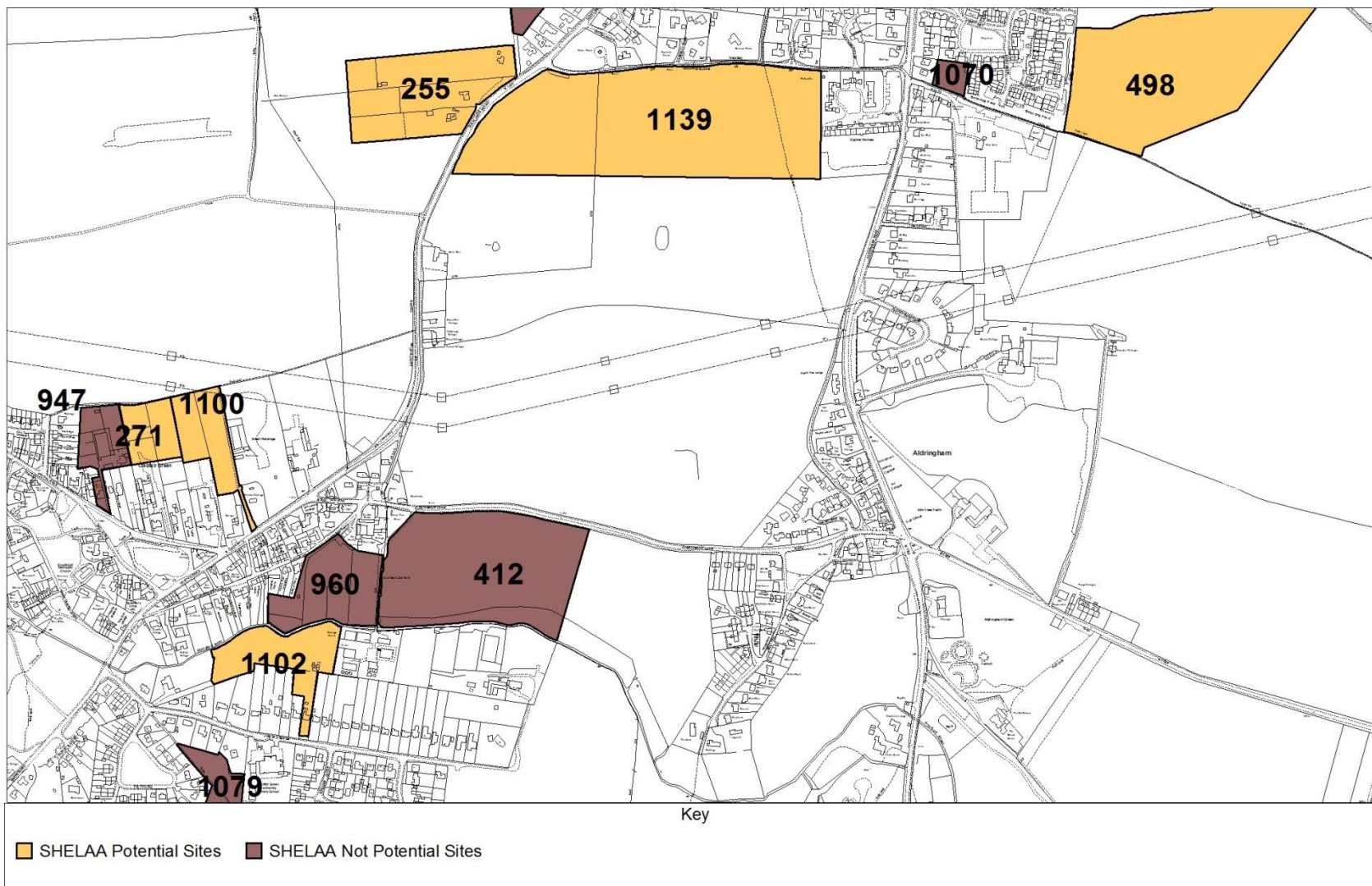
Scale 1:12500  
 © Crown Copyright and database rights 2012 Ordnance Survey 100019684



# Aldeburgh (Town) Suffolk Coastal District Council



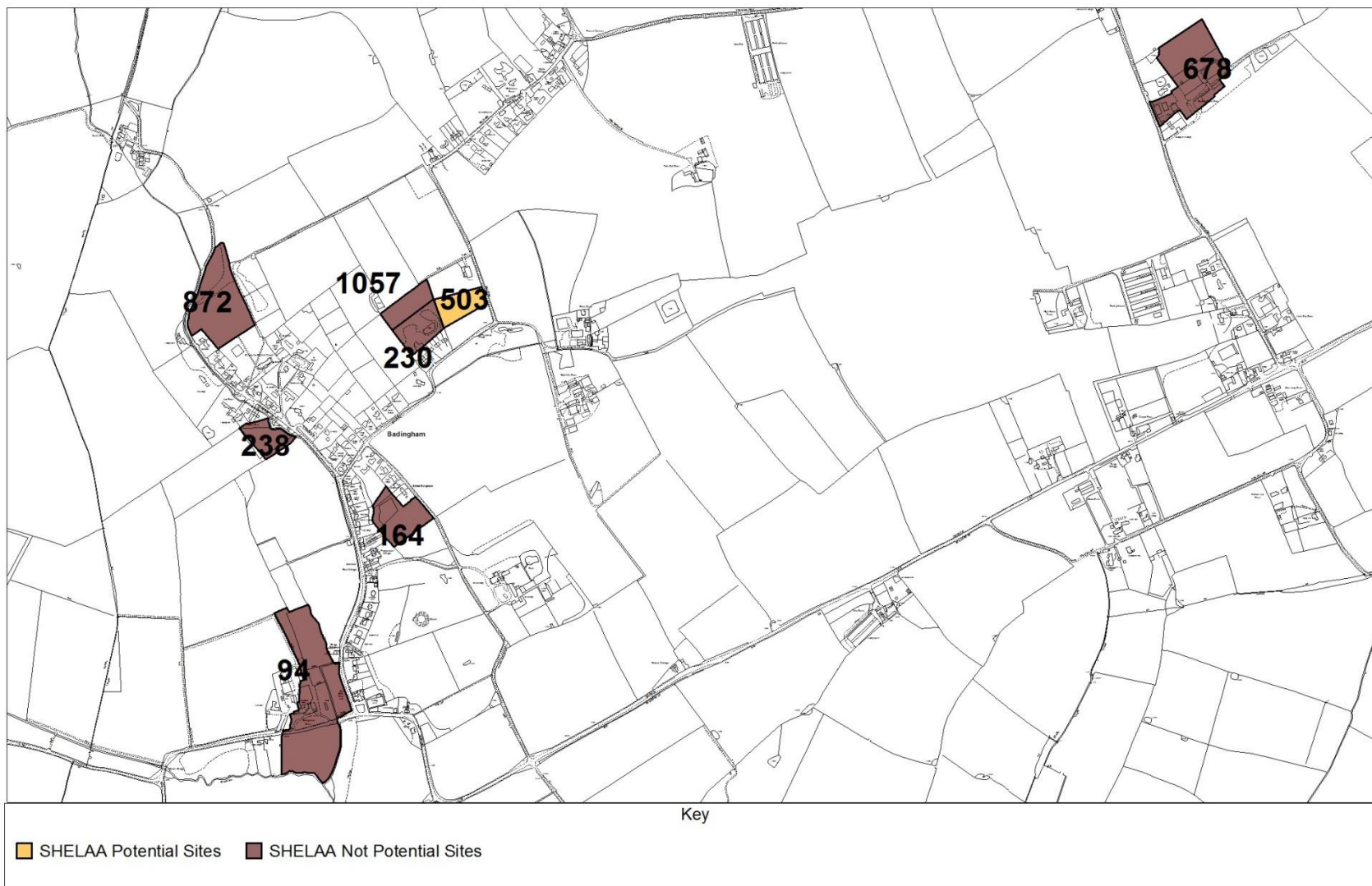




# **Aldringham cum Thorpe (inc. parts of Knodishall & Leiston)** **Suffolk Coastal District Council**

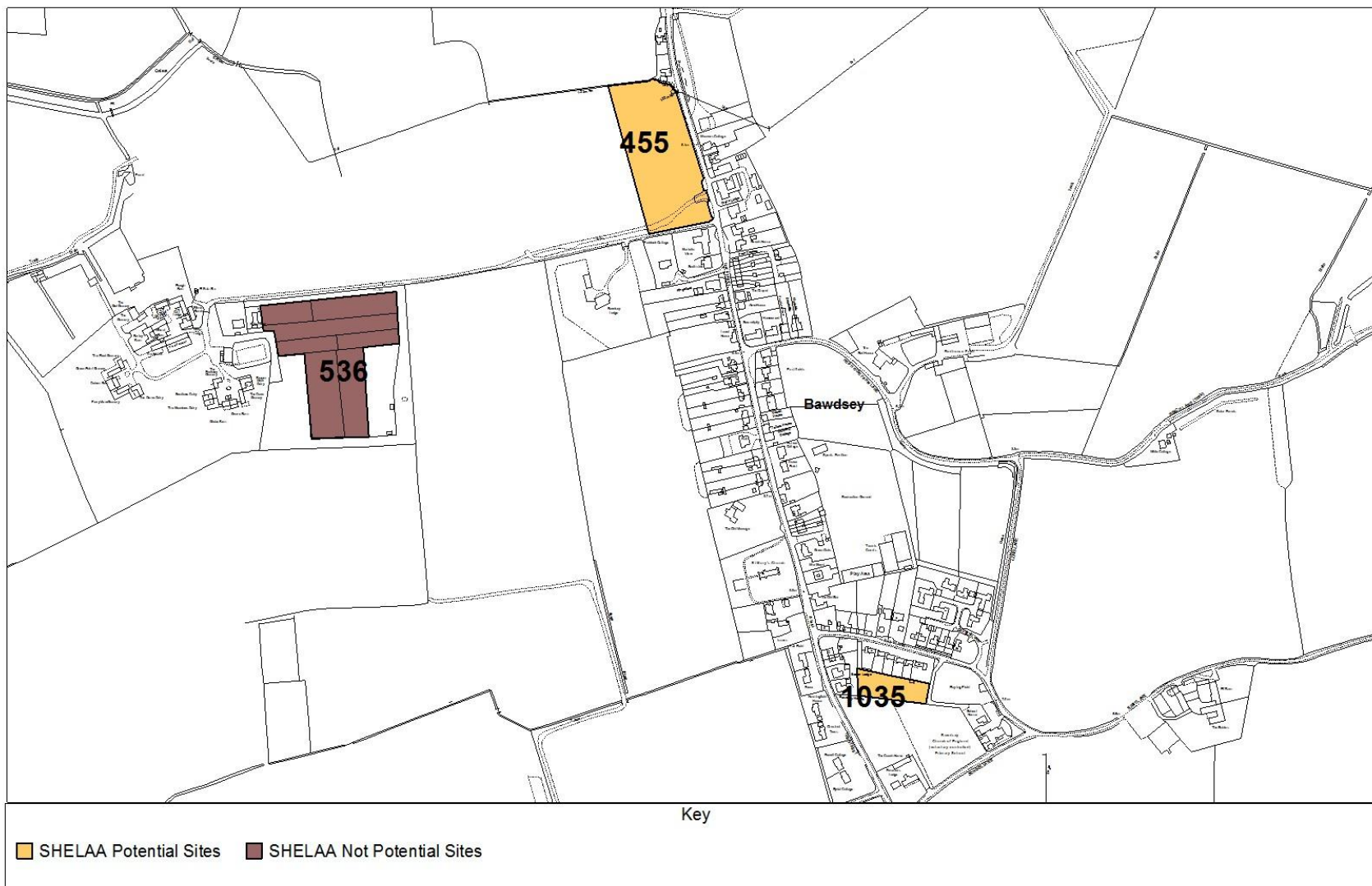
Scale 1:7500  
 © Crown Copyright and database rights 2012 Ordnance Survey 100019684



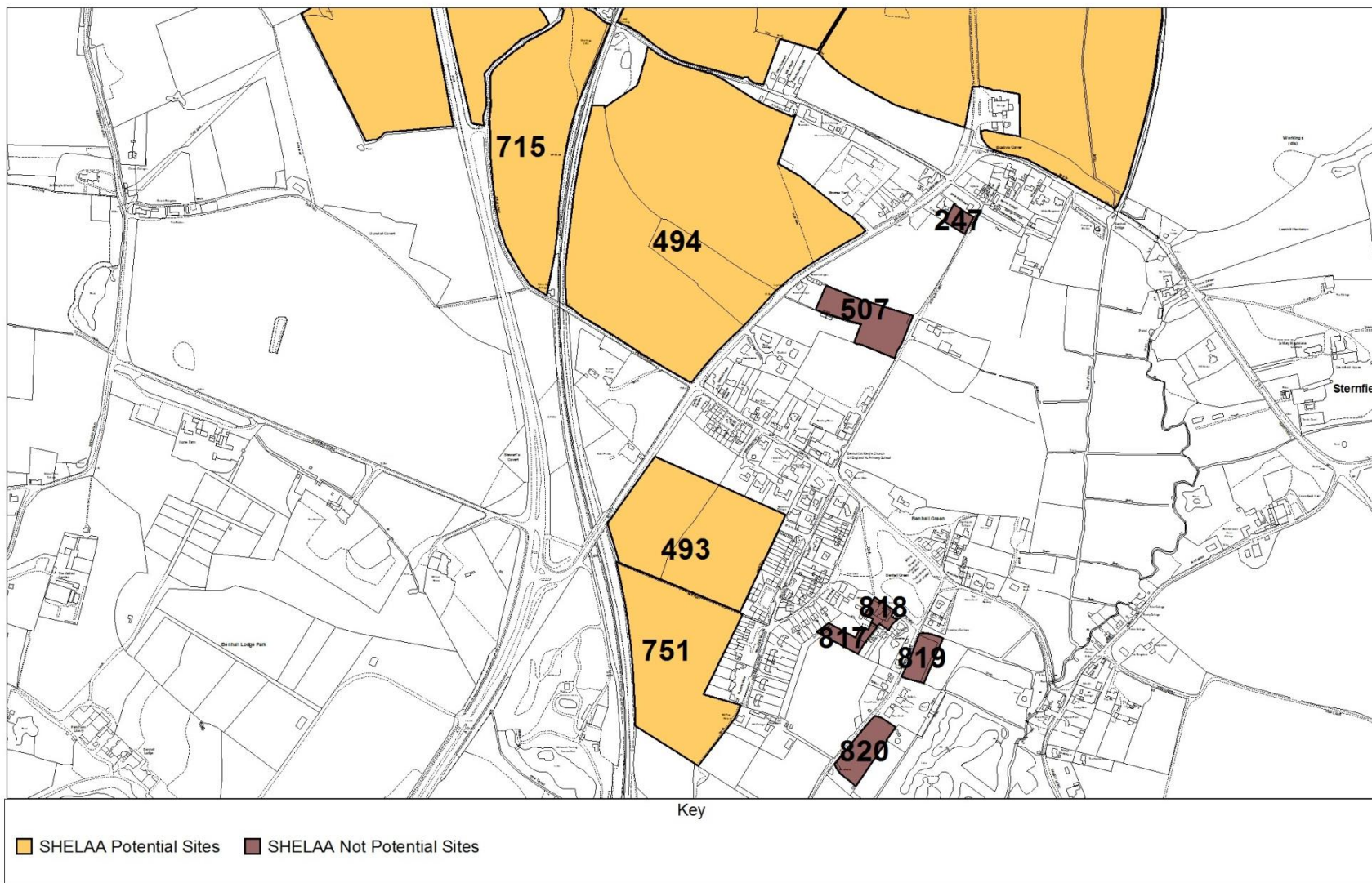


**Badingham**  
**Suffolk Coastal District Council**

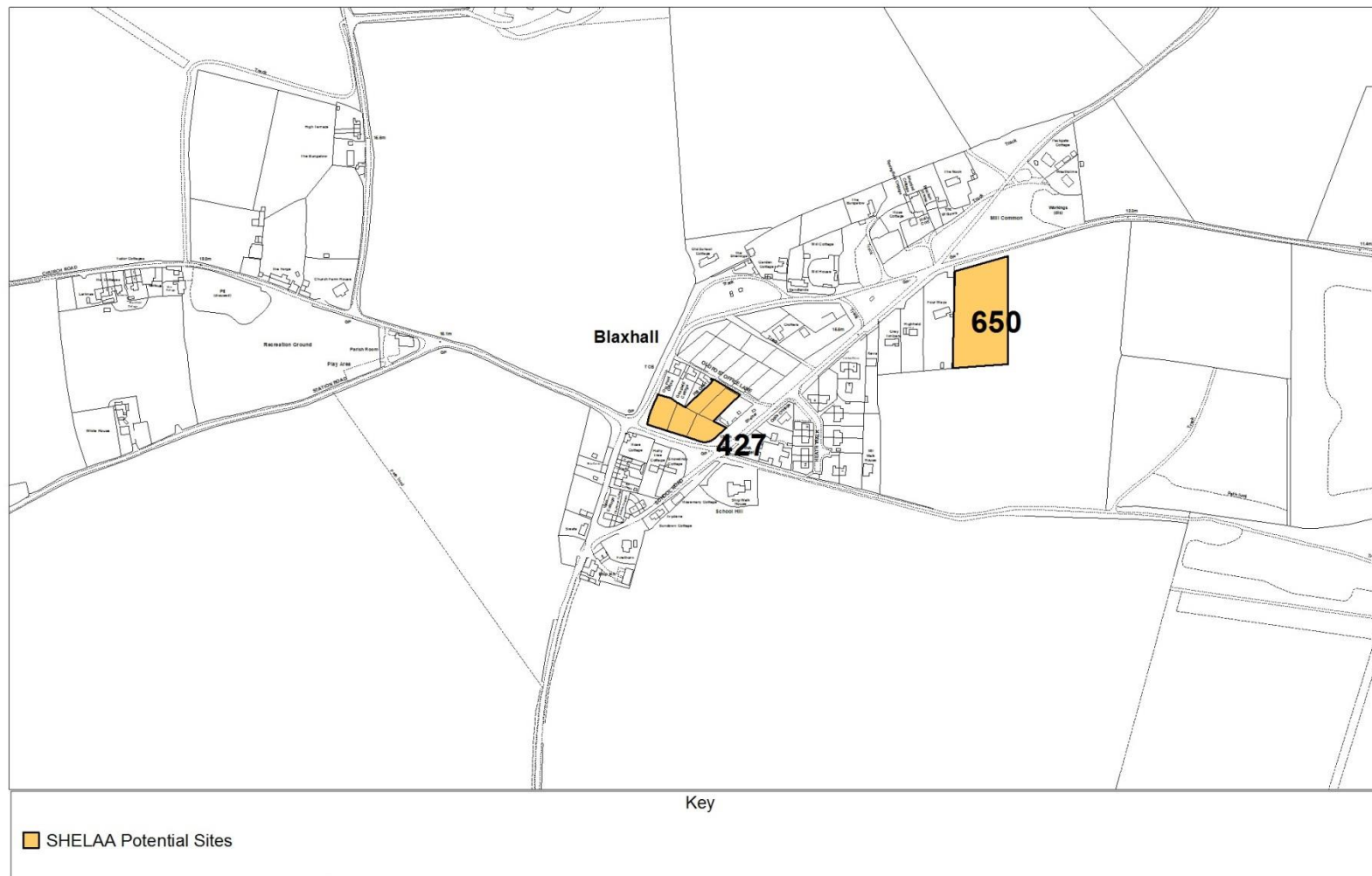




**Bawdsey**  
**Suffolk Coastal District Council**







# **Blaxhall (Potential Sites)** **Suffolk Coastal District Council**

Scale 1:5000  
 © Crown Copyright and database rights 2012 Ordnance Survey 100019684

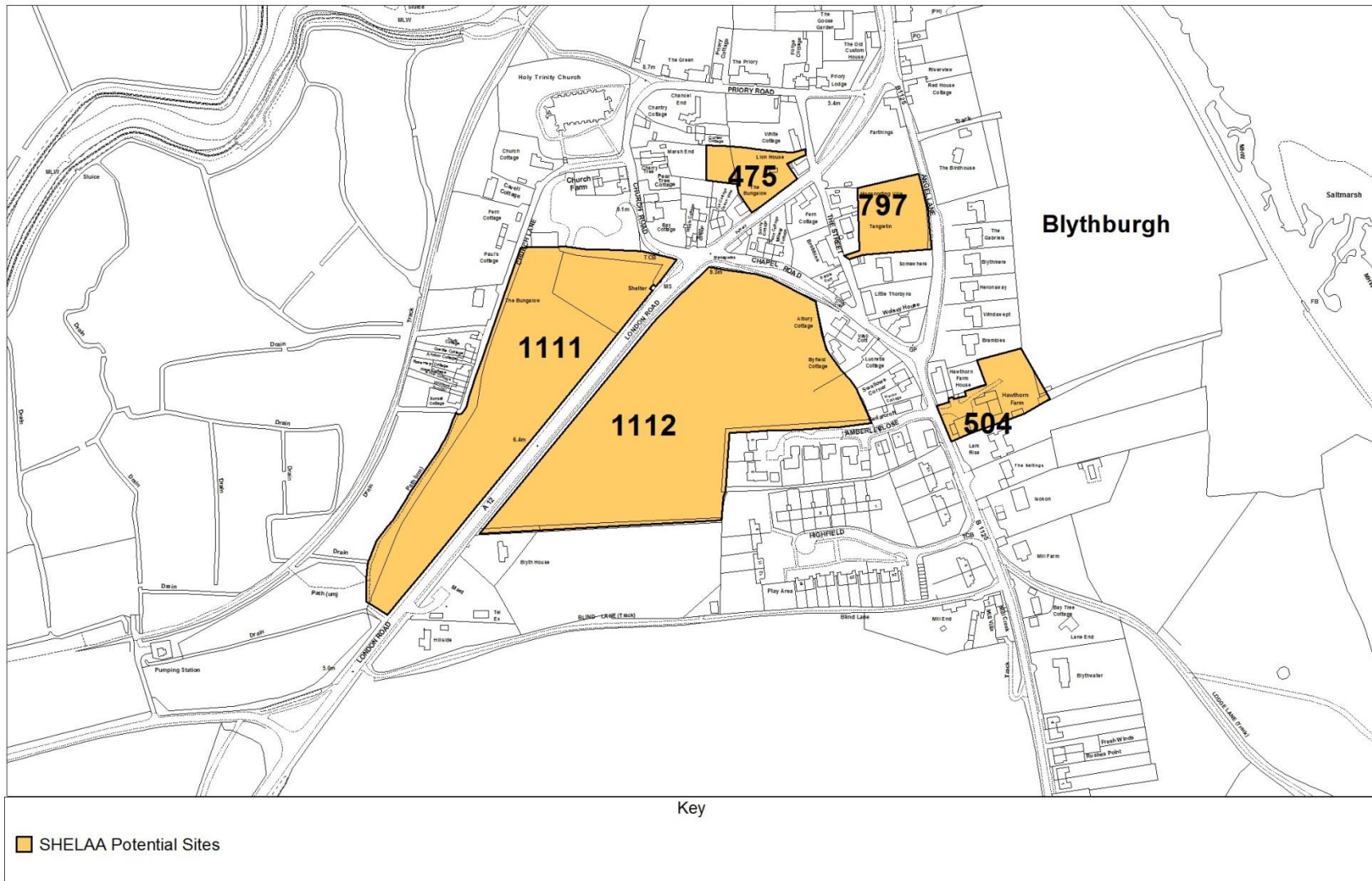




**Blaxhall (Not Potential Sites)**  
**Suffolk Coastal District Council**

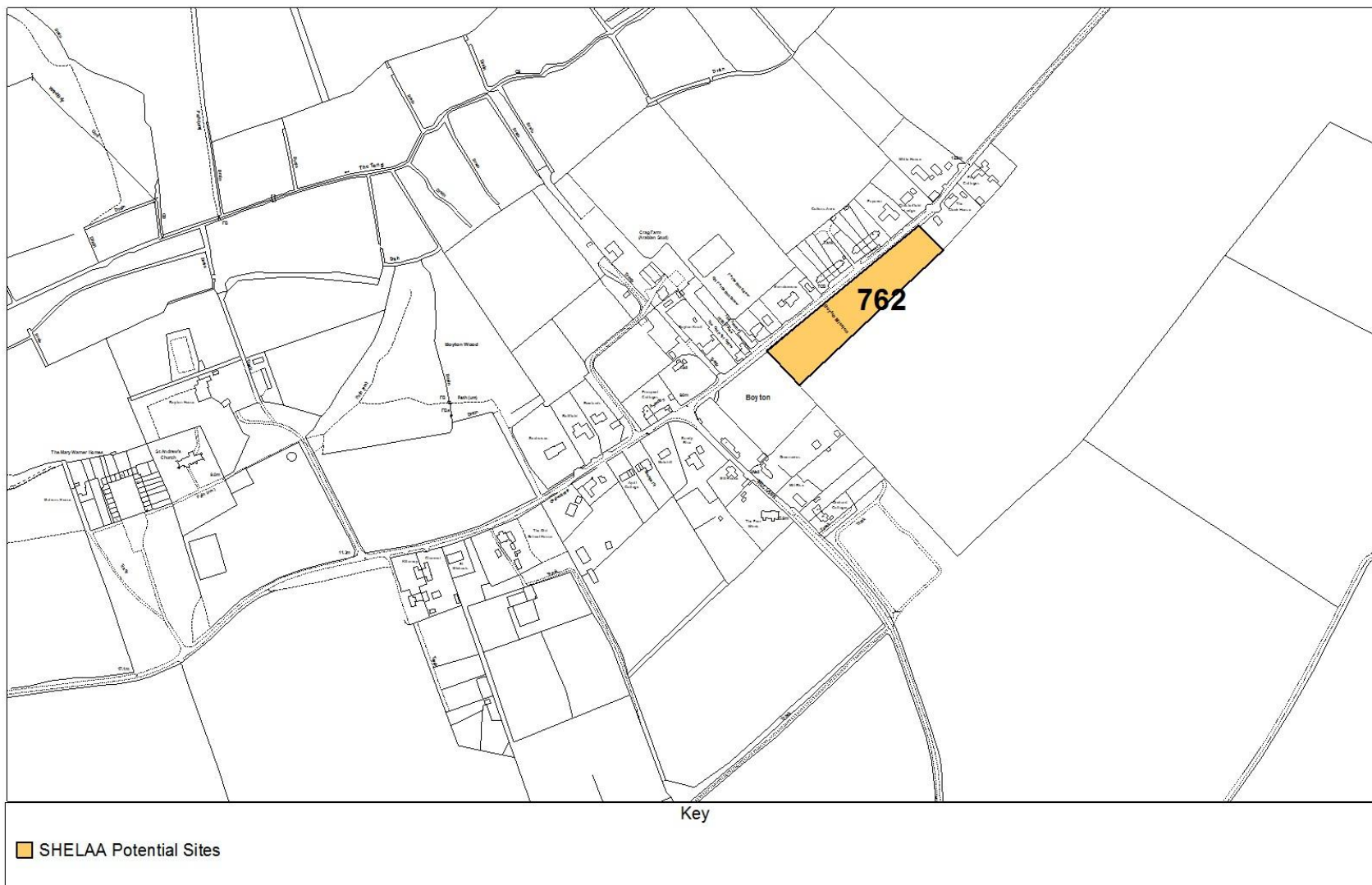
Scale 1:9000  
 © Crown Copyright and database rights 2012 Ordnance Survey 100019684





**Blythburgh**  
**Suffolk Coastal District Council**

Scale 1:3500  
 © Crown Copyright and database rights 2012 Ordnance Survey 100019684



**Boyton**  
**Suffolk Coastal District Council**

Scale 1:5000  
 © Crown Copyright and database rights 2012 Ordnance Survey 100019684







**Bramfield (outskirts)**  
**Suffolk Coastal District Council**

Scale 1:2500  
 © Crown Copyright and database rights 2012 Ordnance Survey 100019684

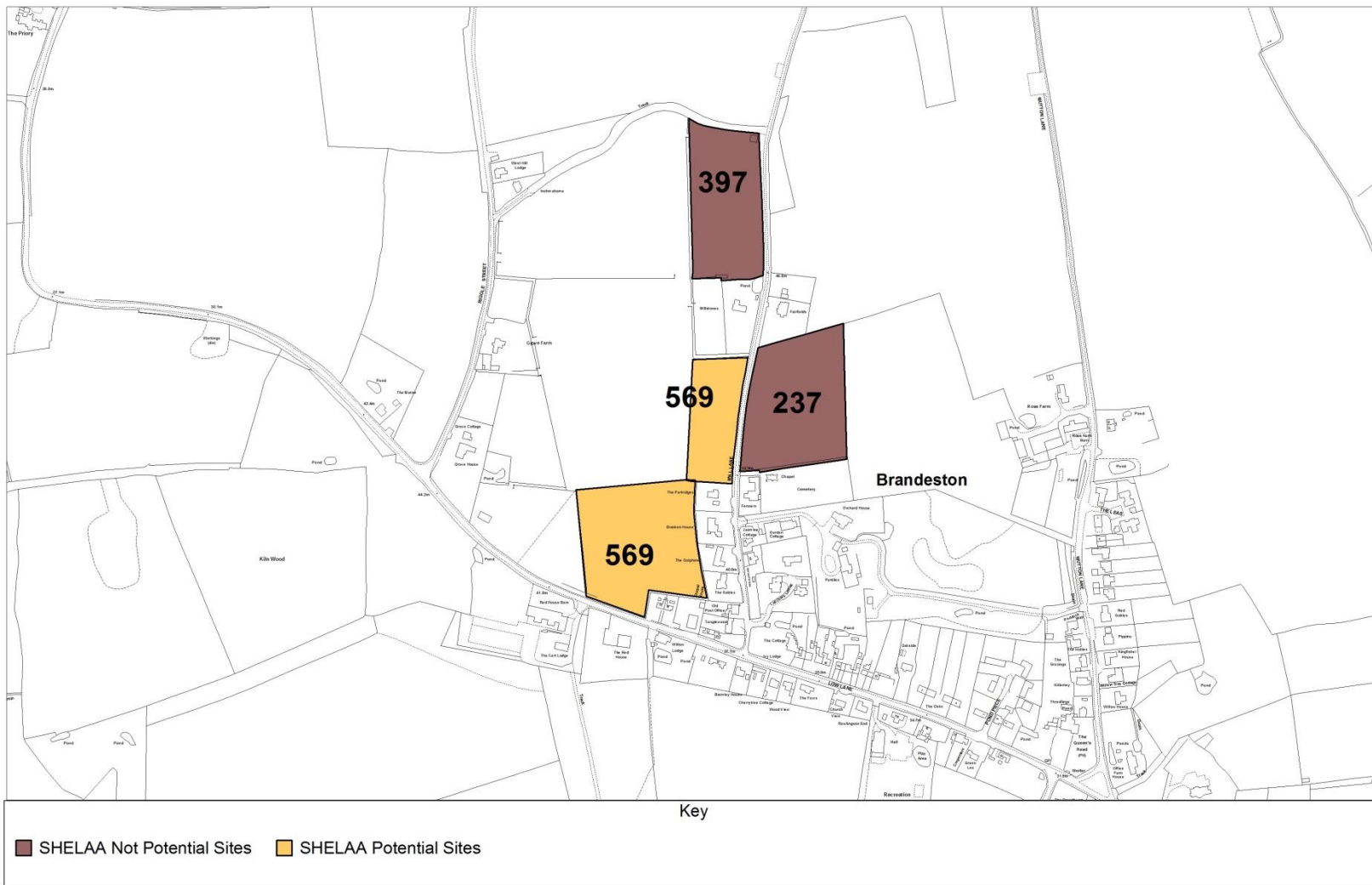




**Bramfield**  
**Suffolk Coastal District Council**

Scale 1:10000  
 © Crown Copyright and database rights 2012 Ordnance Survey 100019684

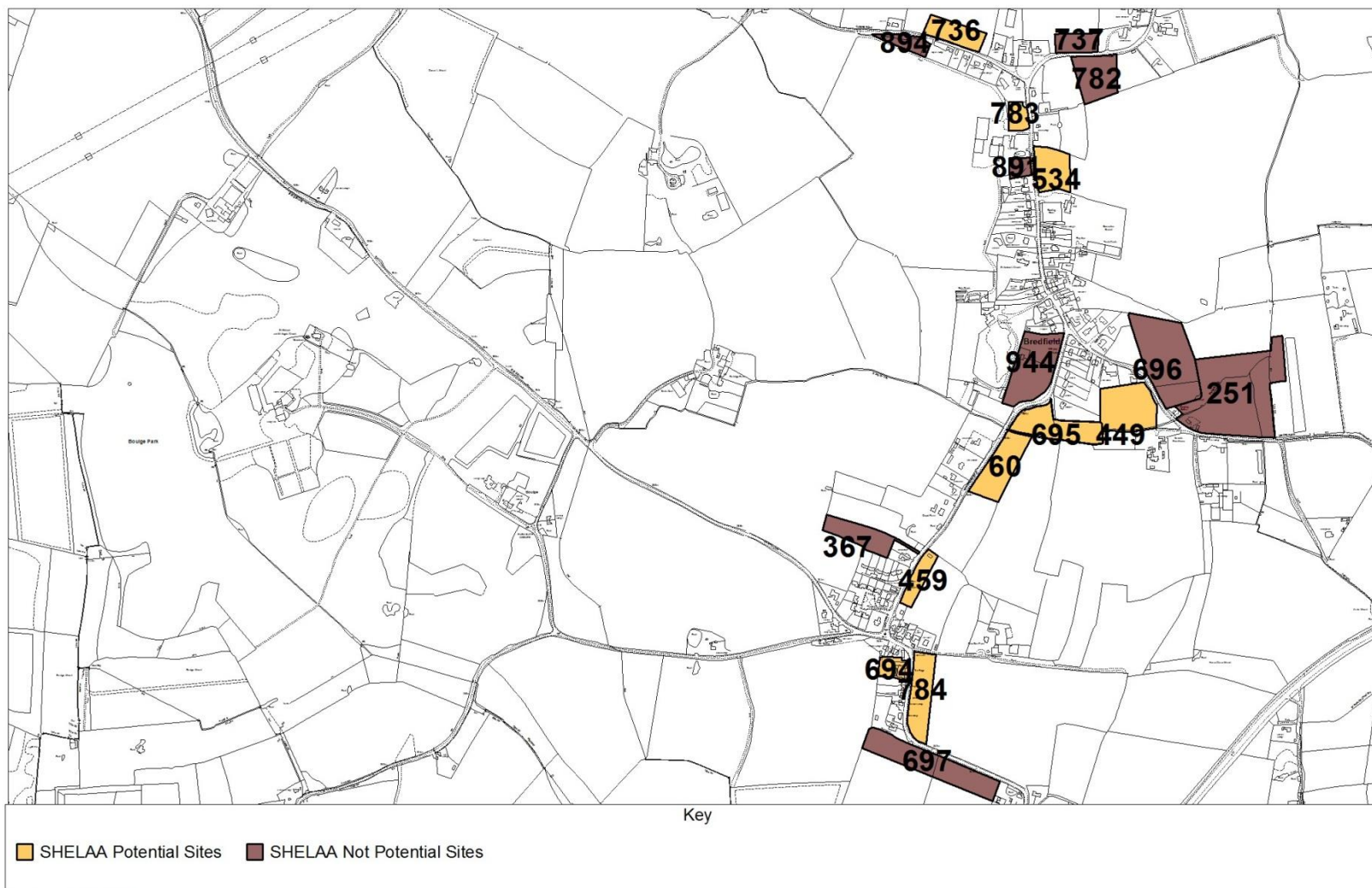




# **Brandeston** **Suffolk Coastal District Council**

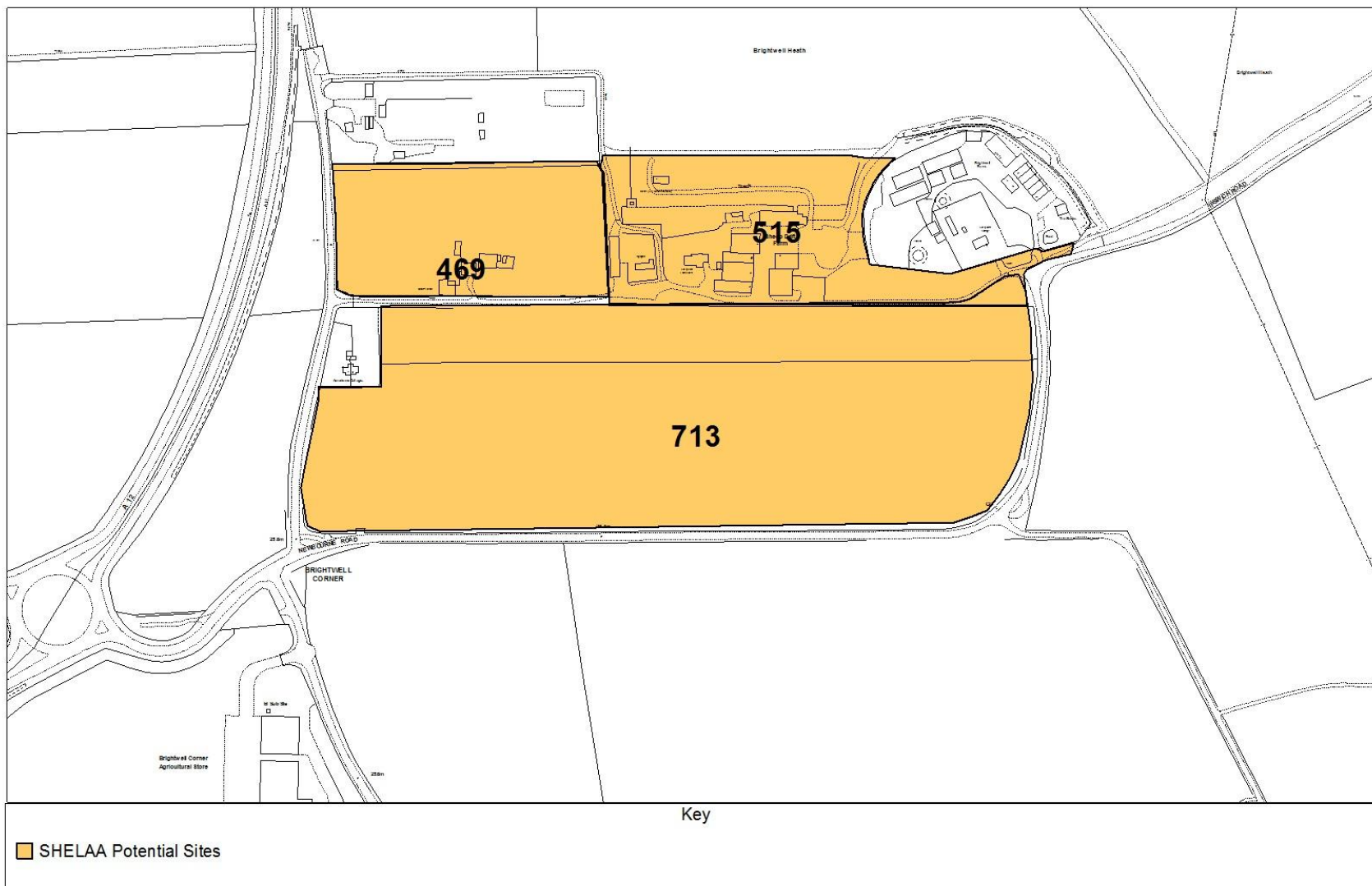
Scale 1:5000  
 © Crown Copyright and database rights 2012 Ordnance Survey 100019684

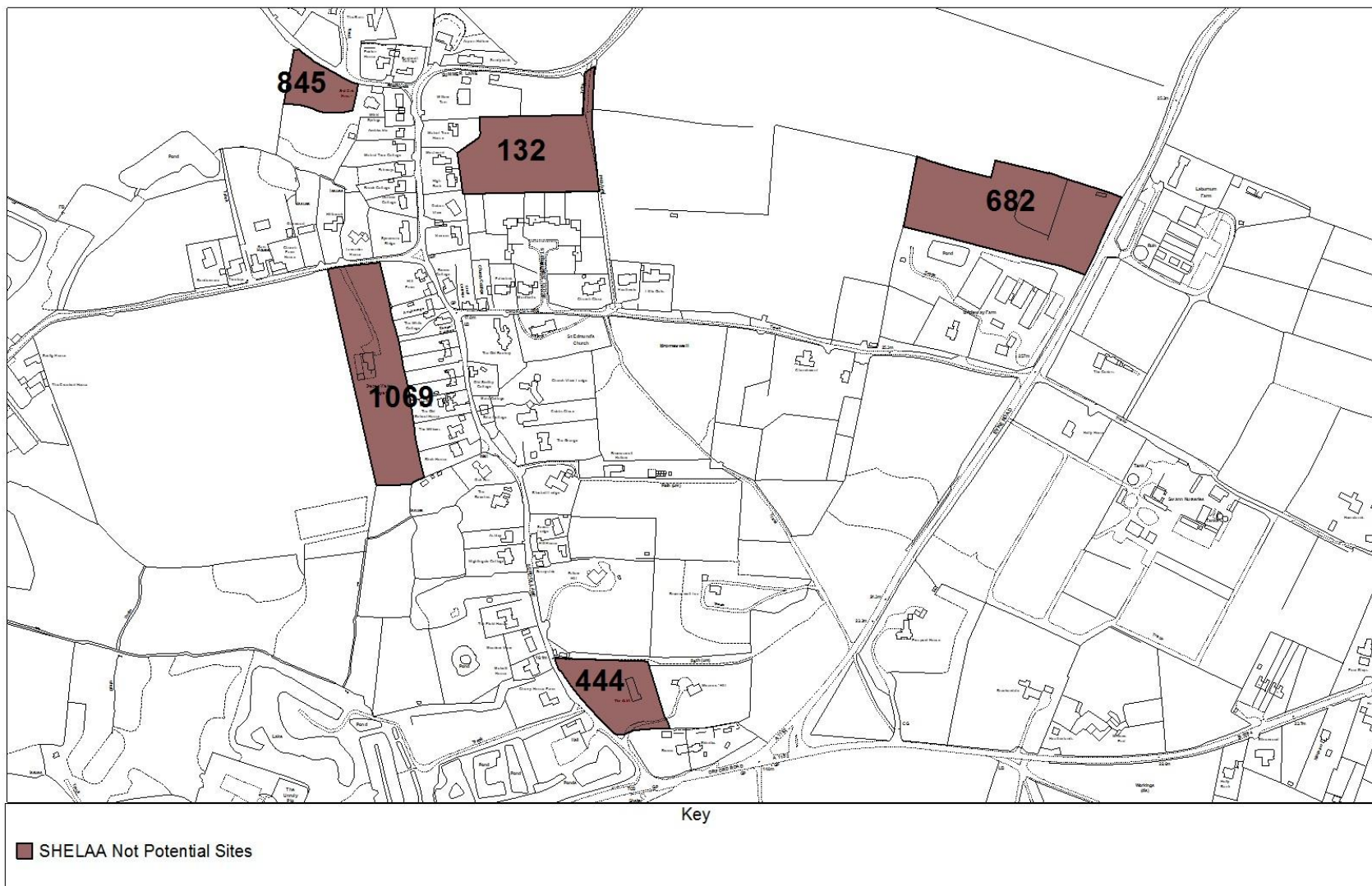




# **Bredfield** **Suffolk Coastal District Council**



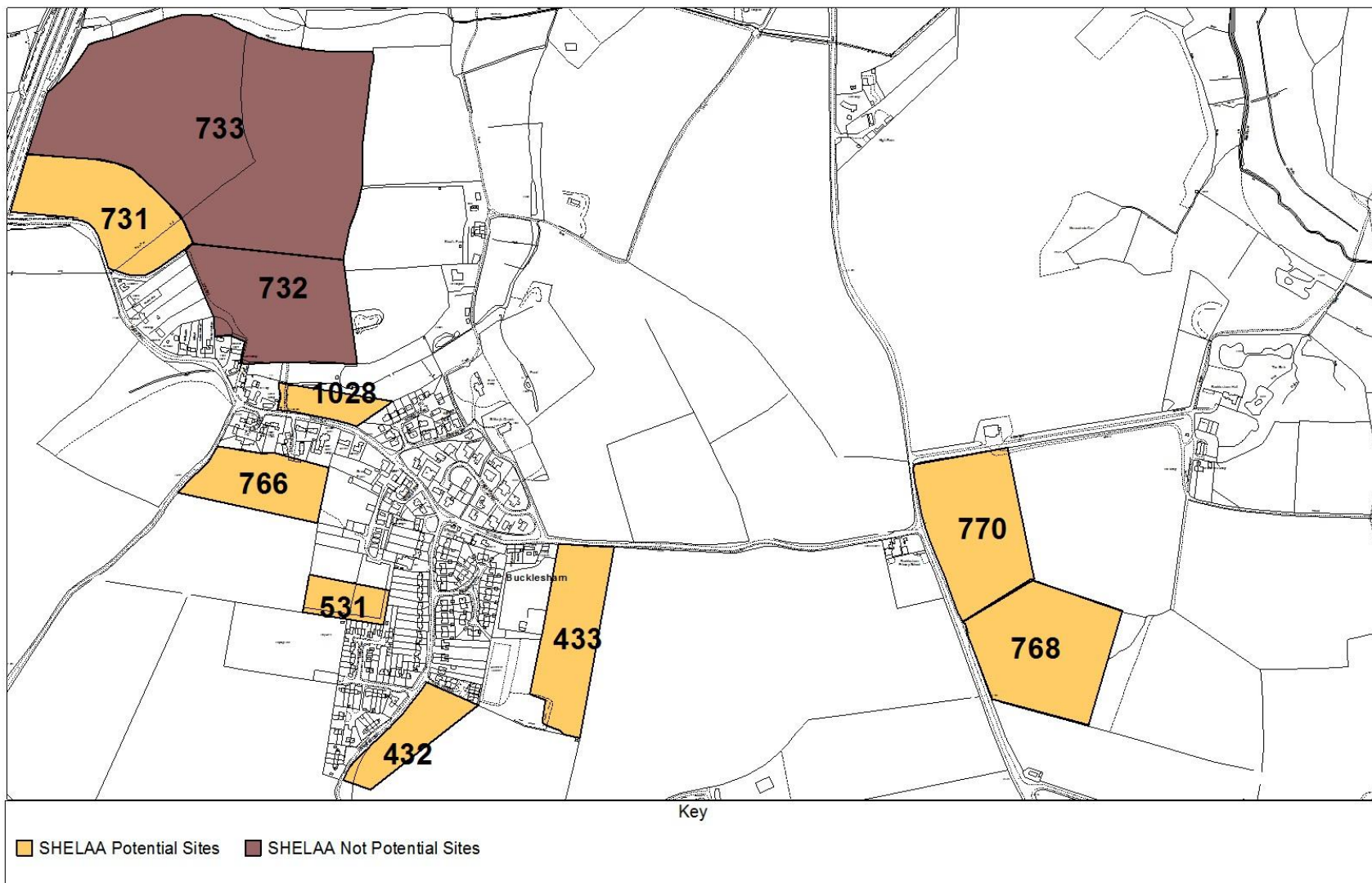




**Bromeswell**  
**Suffolk Coastal District Council**

Scale 1:5000  
 © Crown Copyright and database rights 2012 Ordnance Survey 100019684





**Bucklesham (inc. part of Brightwell)**  
**Suffolk Coastal District Council**

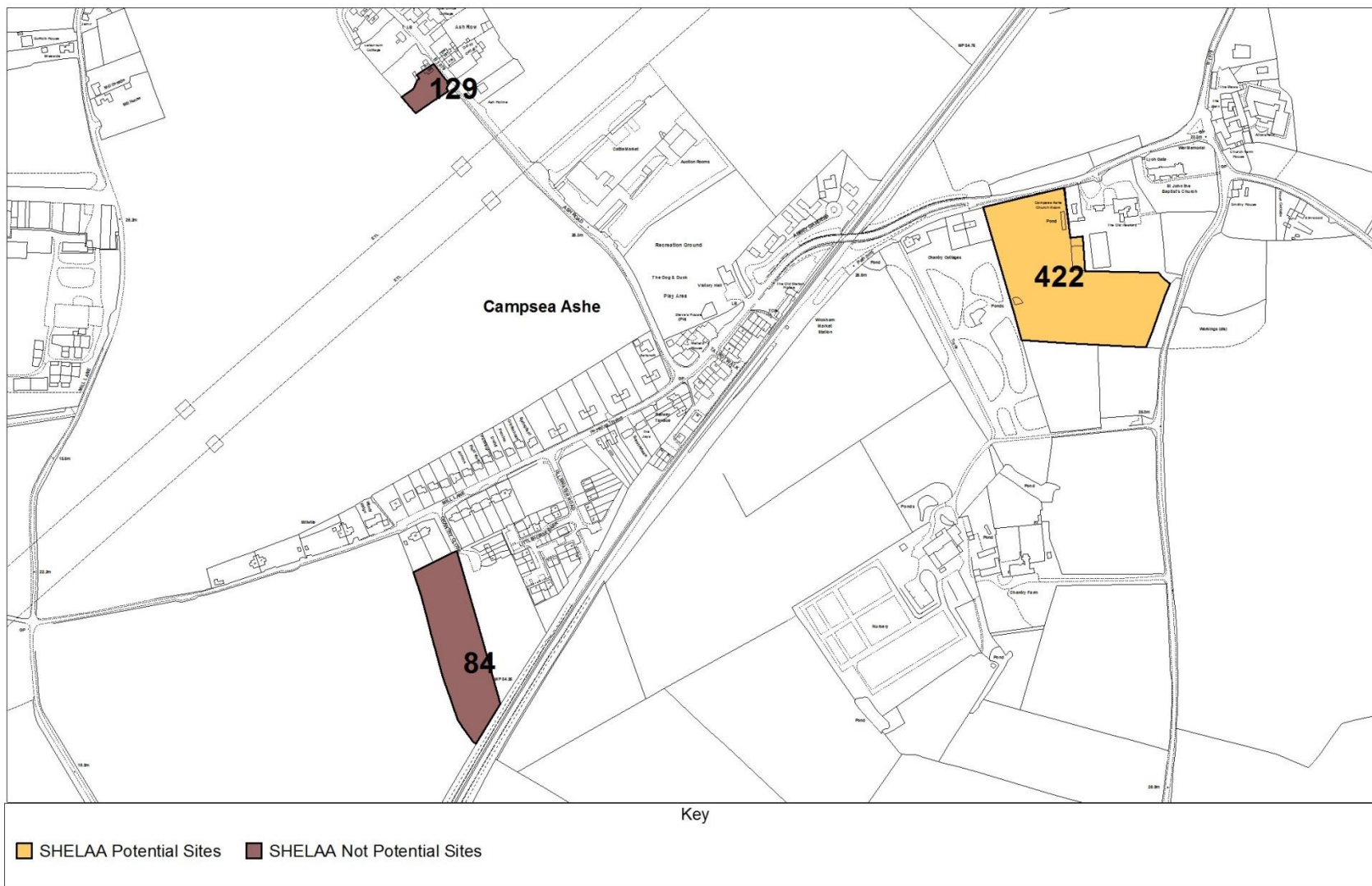
Scale 1:8000  
 © Crown Copyright and database rights 2012 Ordnance Survey 100019684







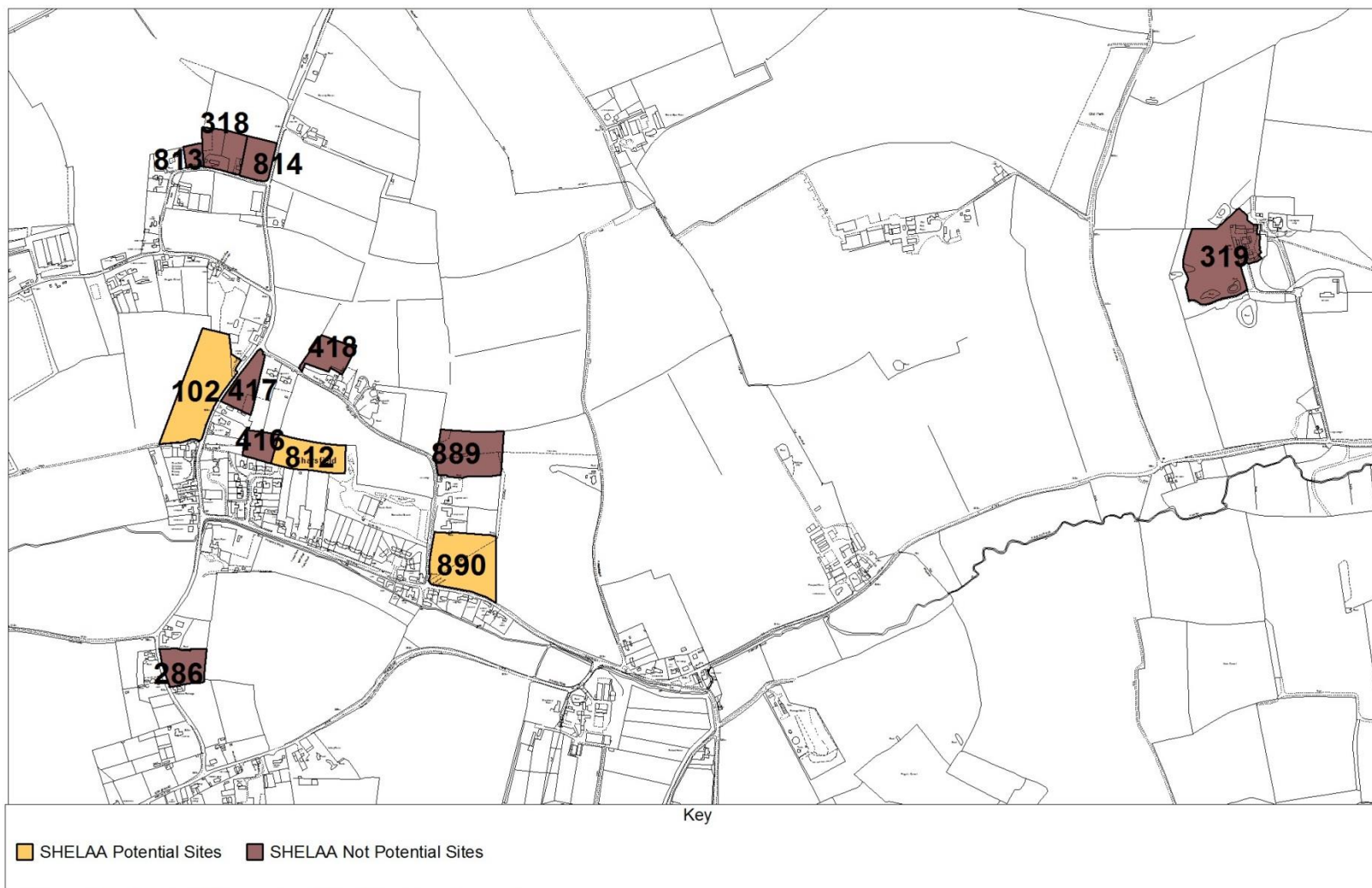
**Butley and Wantisden**  
**Suffolk Coastal District Council**



## Campsea Ashe Suffolk Coastal District Council

Scale 1:5000  
© Crown Copyright and database rights 2012 Ordnance Survey 100019684





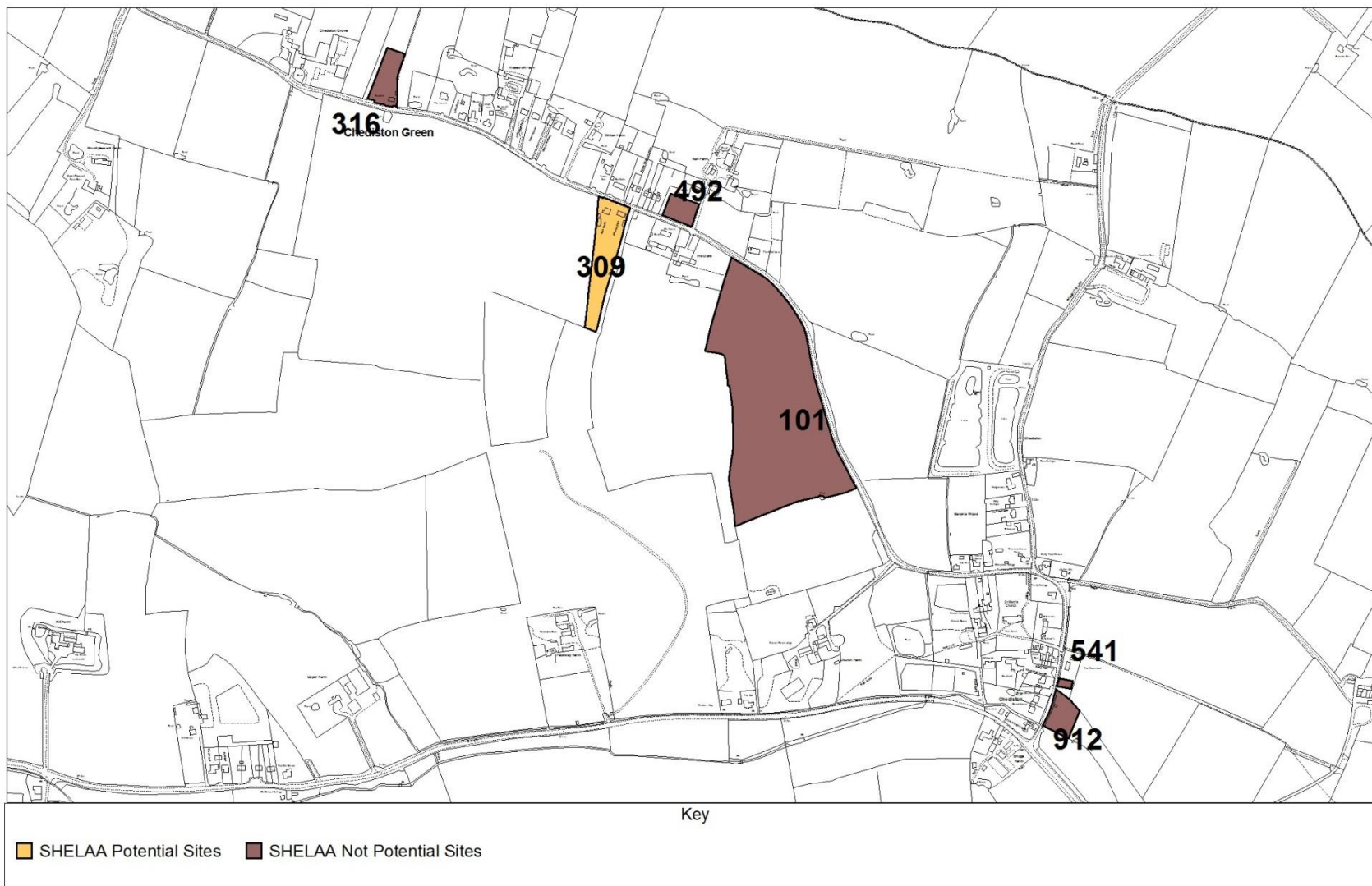
**Charsfield (with part of Letheringham)**  
**Suffolk Coastal District Council**

Scale 1:10000

© Crown Copyright and database rights 2012 Ordnance Survey 100019684



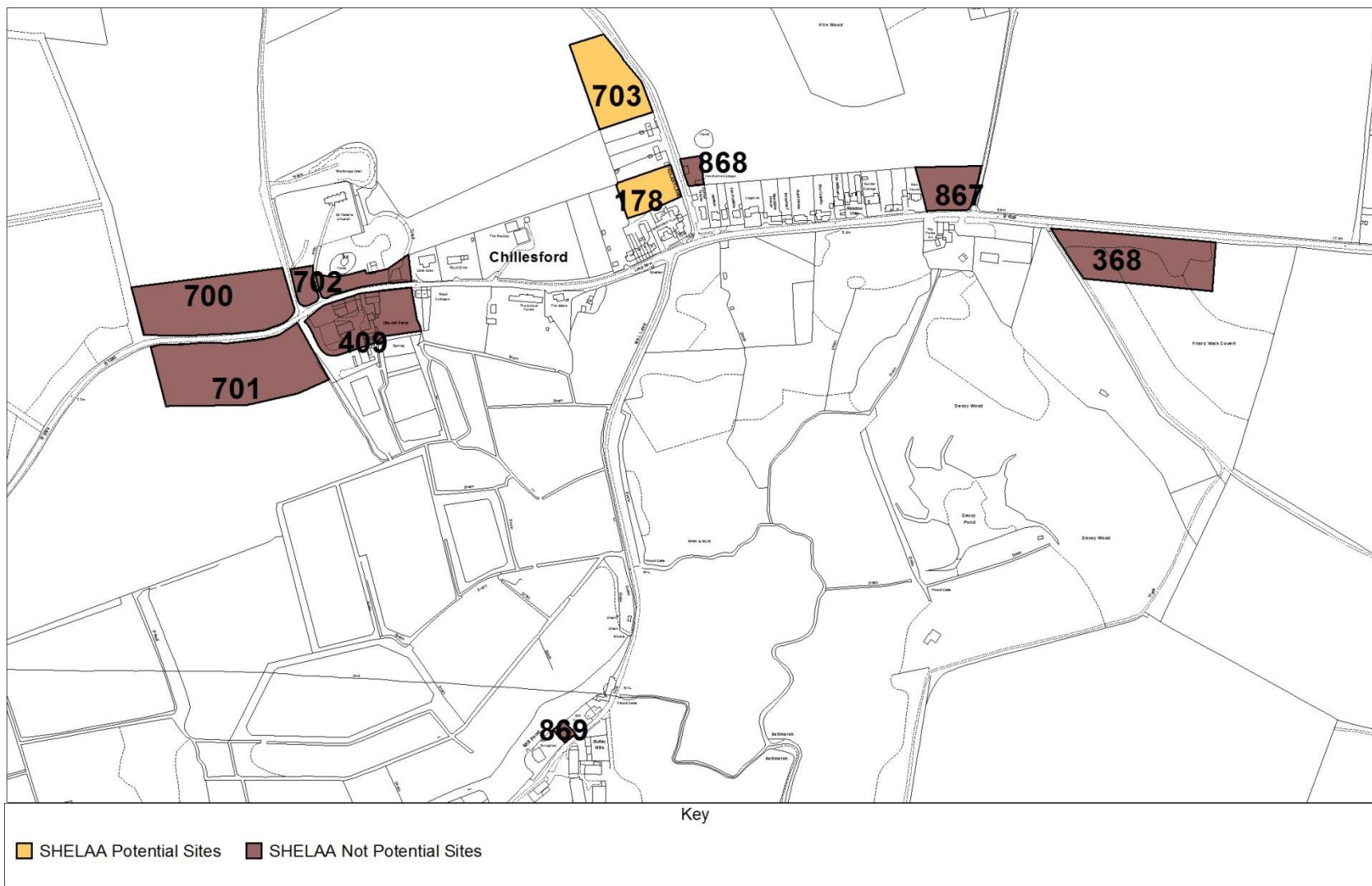




**Chediston**  
**Suffolk Coastal District Council**

Scale 1:7500  
© Crown Copyright and database rights 2012 Ordnance Survey 100019684



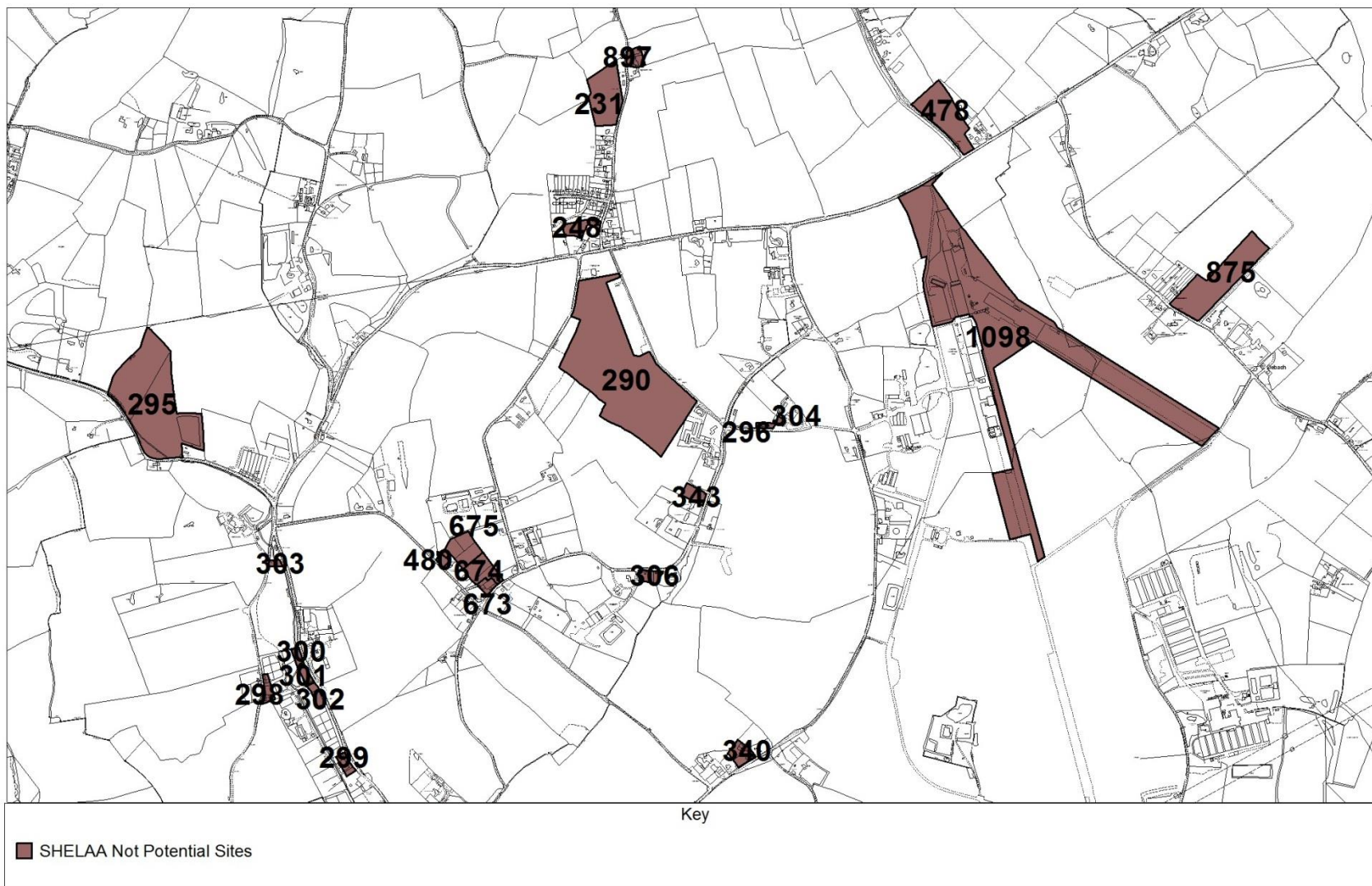


**Chillesford**  
**Suffolk Coastal District Council**

Scale 1:5500  
 © Crown Copyright and database rights 2012 Ordnance Survey 100019684



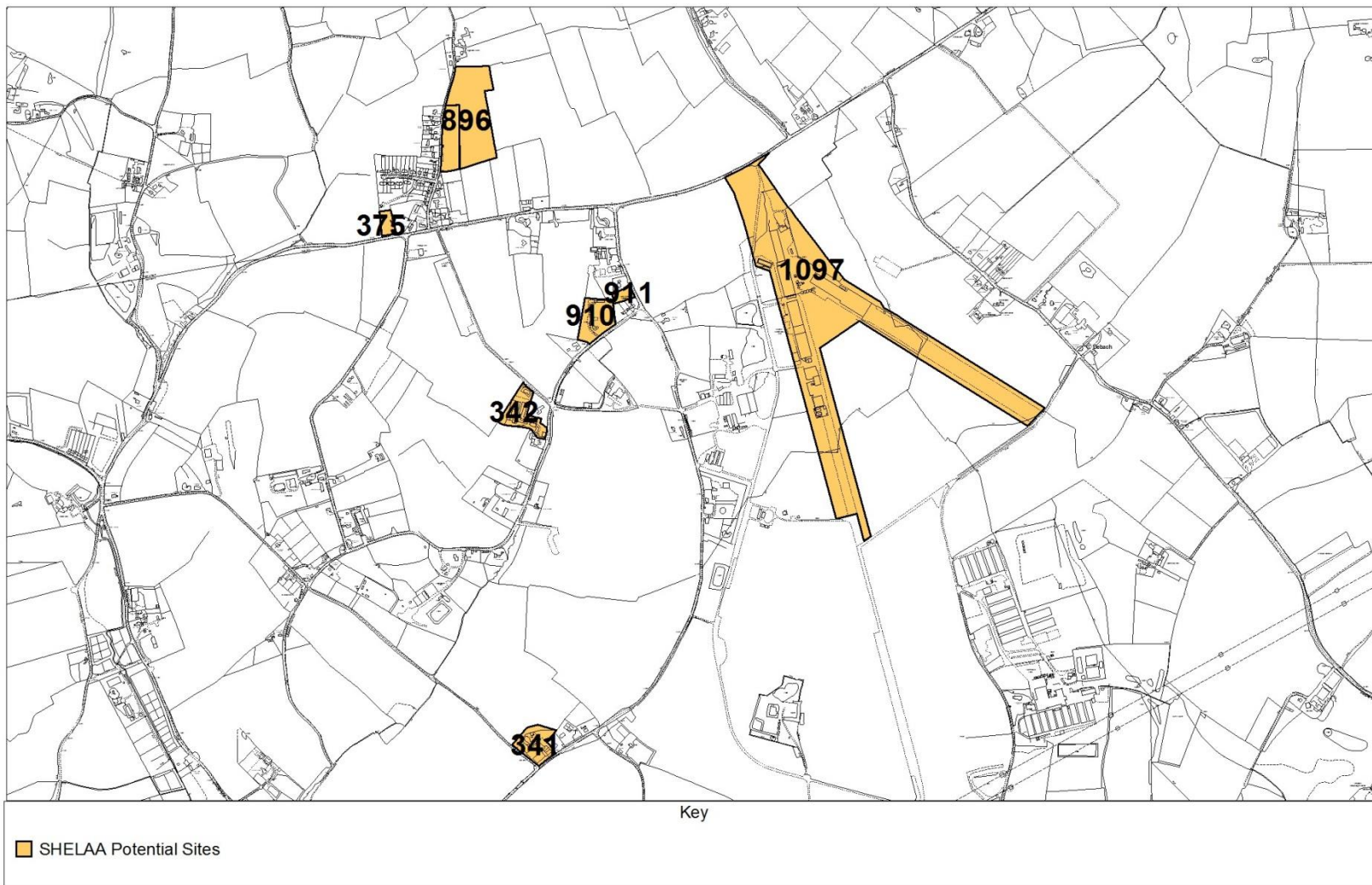




# **Clopton and Debach (Not Potential Sites)** **Suffolk Coastal District Council**

Scale 1:15000  
 © Crown Copyright and database rights 2012 Ordnance Survey 100019684

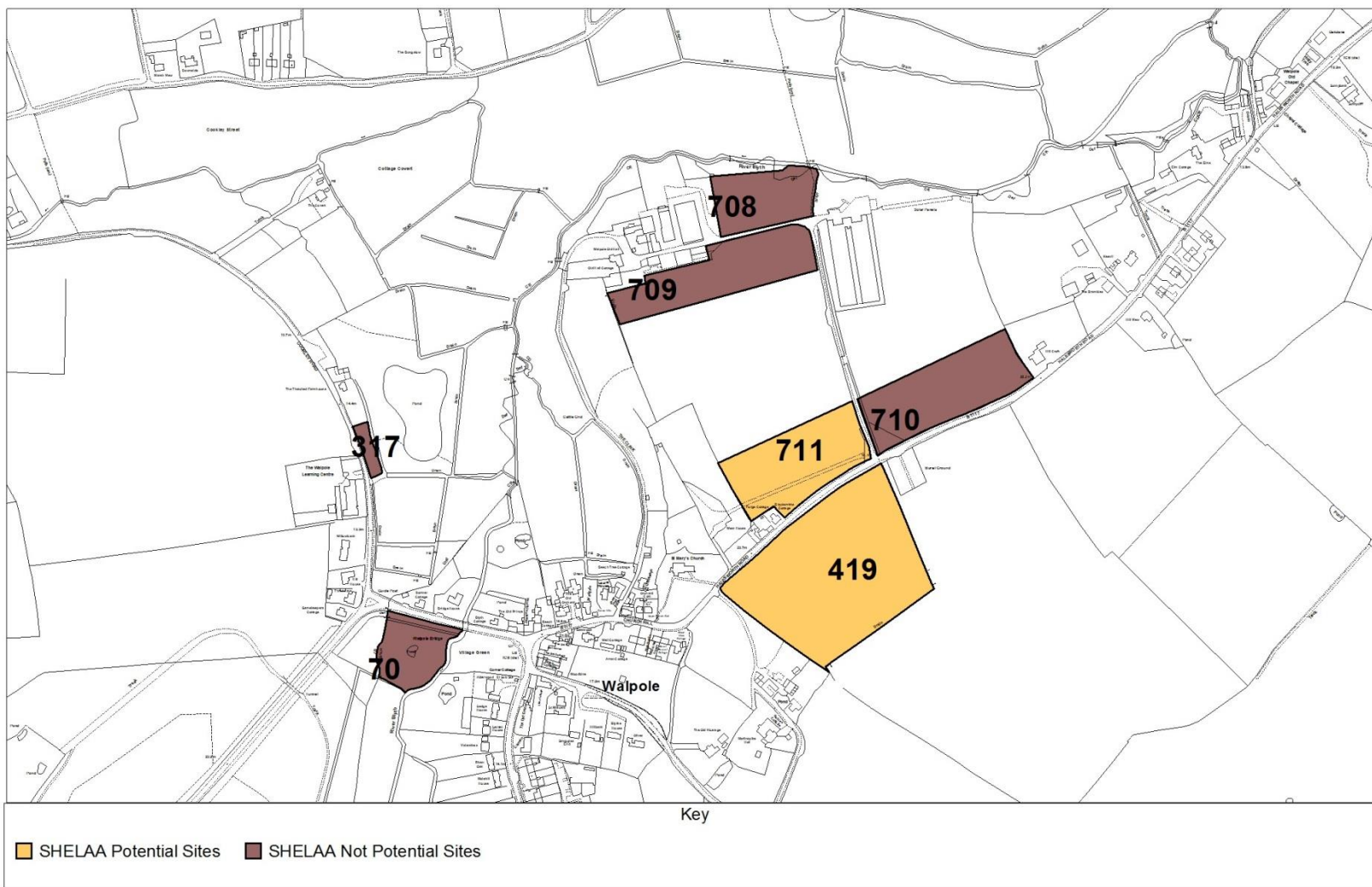




# **Clopton and Debach (Potential Sites)** **Suffolk Coastal District Council**

Scale 1:15000  
 © Crown Copyright and database rights 2012 Ordnance Survey 100019684





**Cookley and Walpole**  
**Suffolk Coastal District Council**

Scale 1:5500  
 © Crown Copyright and database rights 2012 Ordnance Survey 100019684



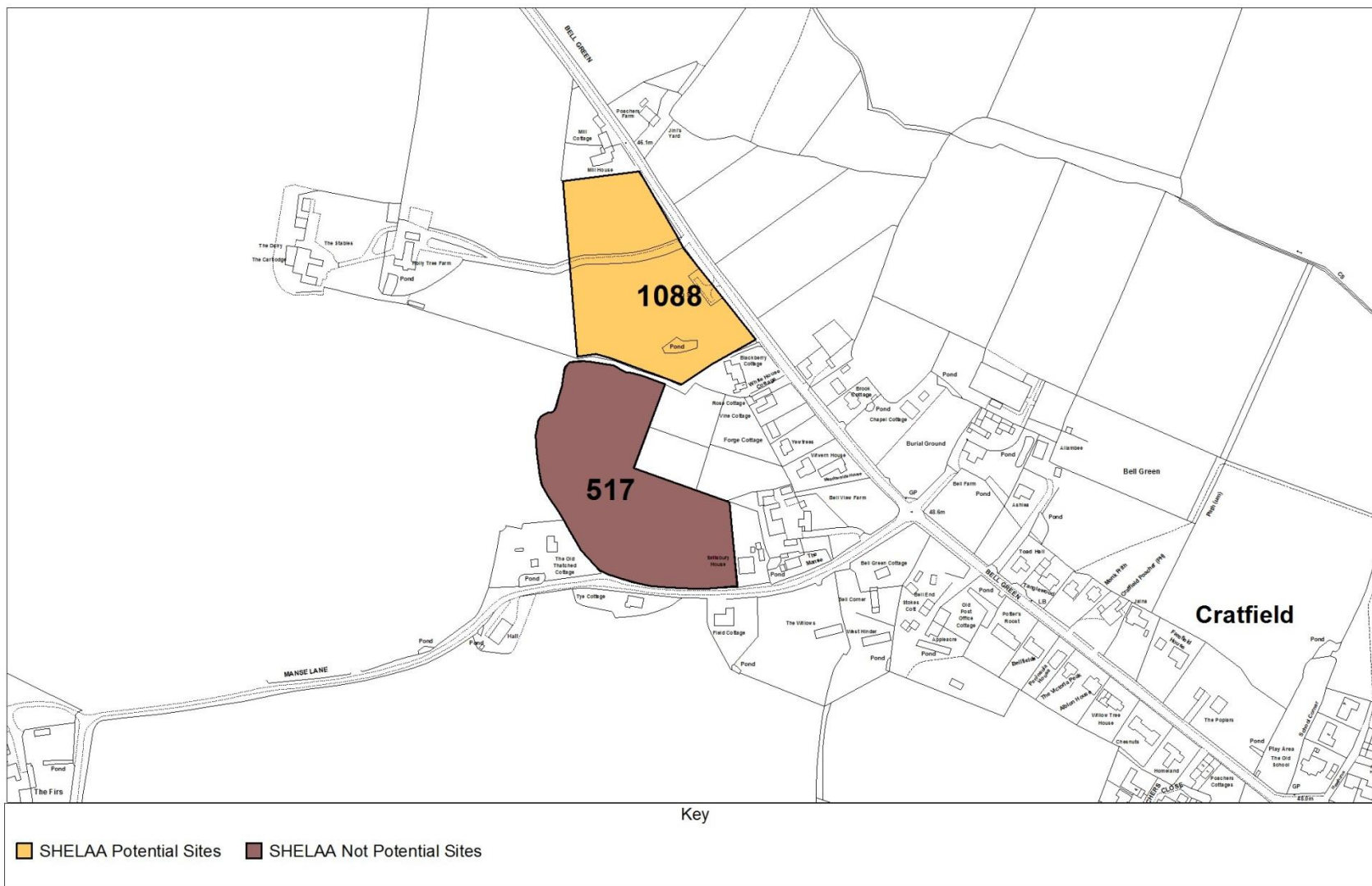




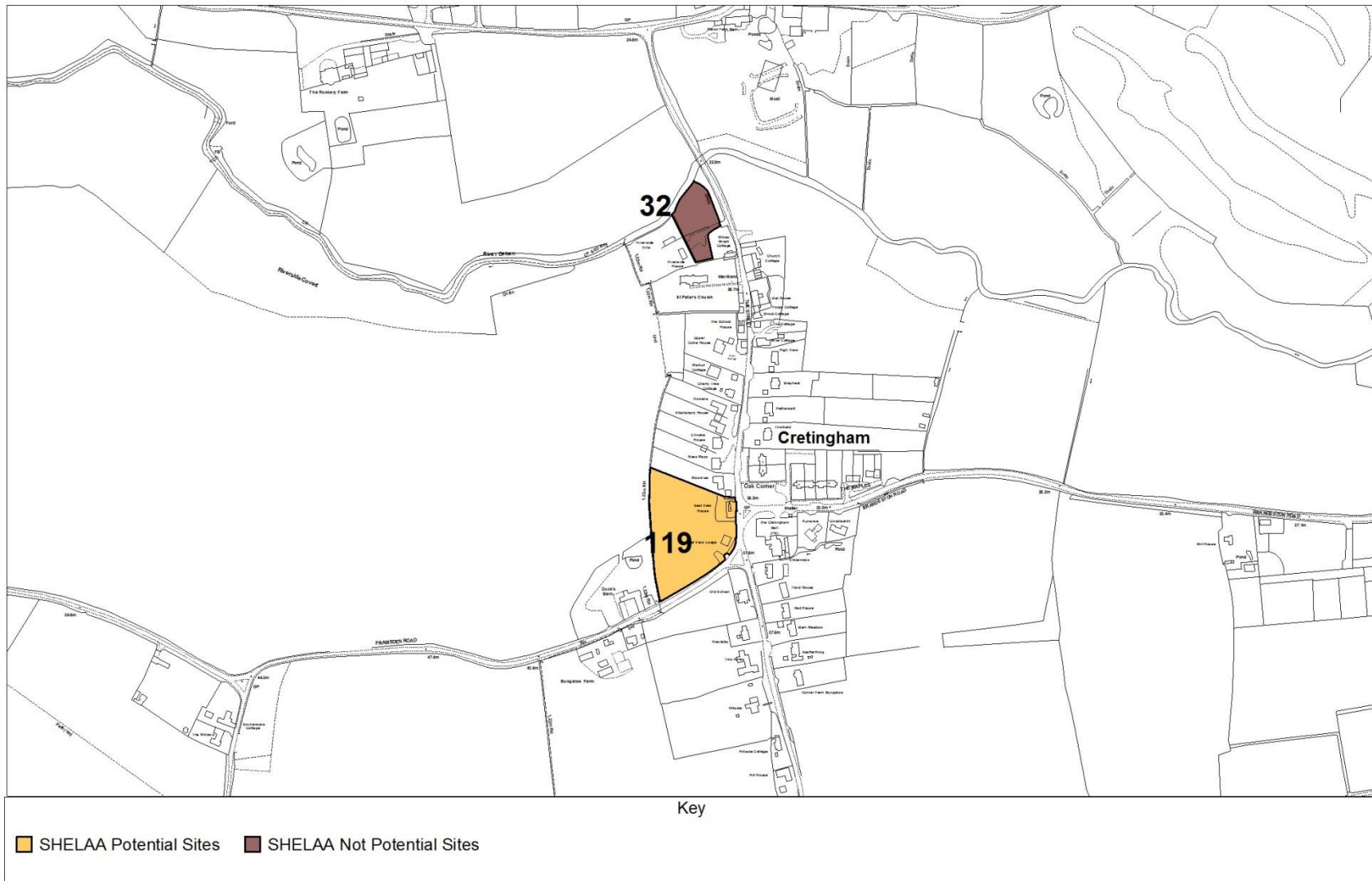
**Cransford**  
**Suffolk Coastal District Council**

Scale 1:2500  
 © Crown Copyright and database rights 2012 Ordnance Survey 100019684

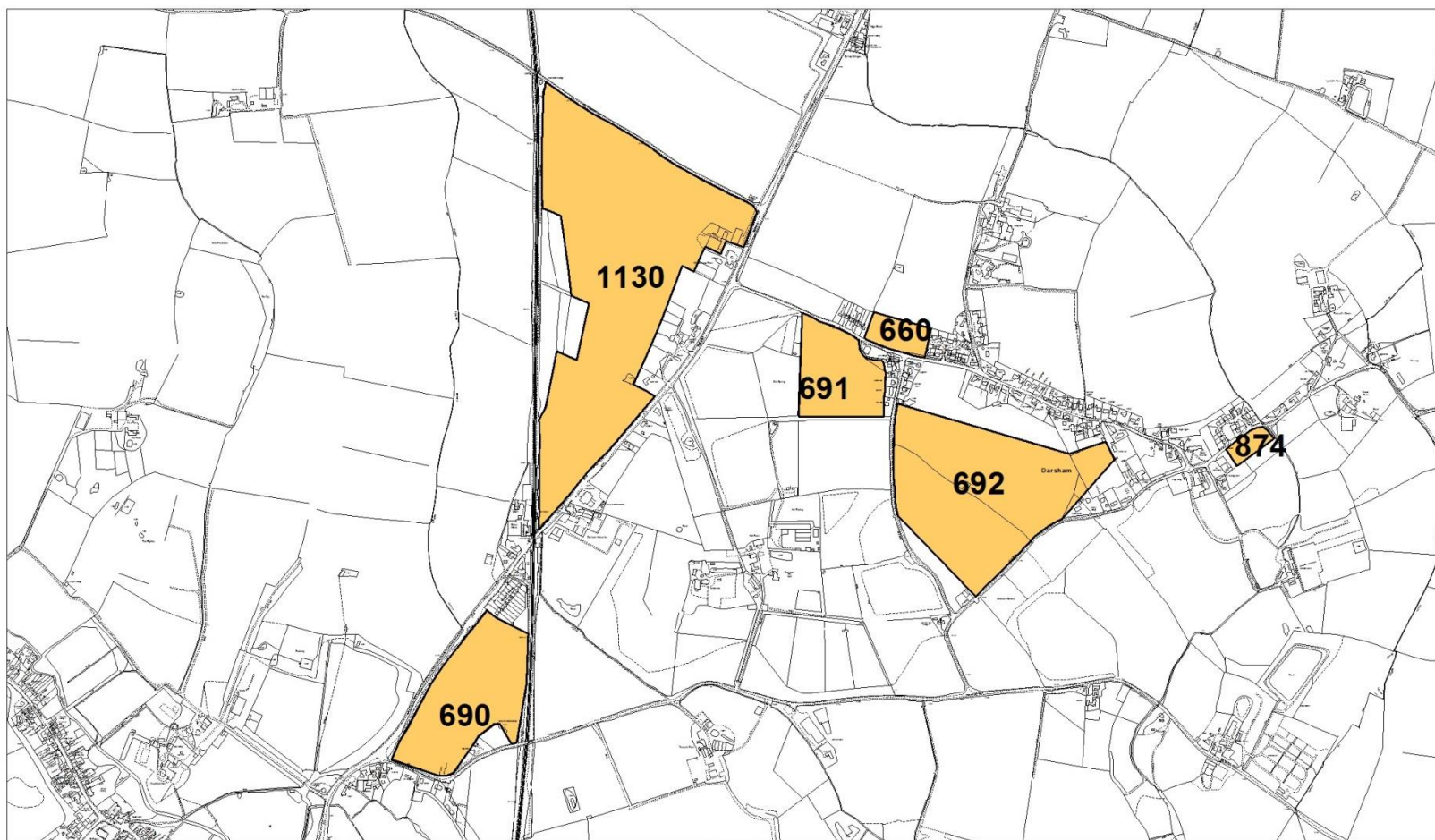




**Cratfield**  
**Suffolk Coastal District Council**



**Cretingham**  
**Suffolk Coastal District Council**



Key

■ SHELAA Potential Sites

## Darsham (Potential Sites)

### Suffolk Coastal District Council

Scale 1:12500

© Crown Copyright and database rights 2012 Ordnance Survey 100019684





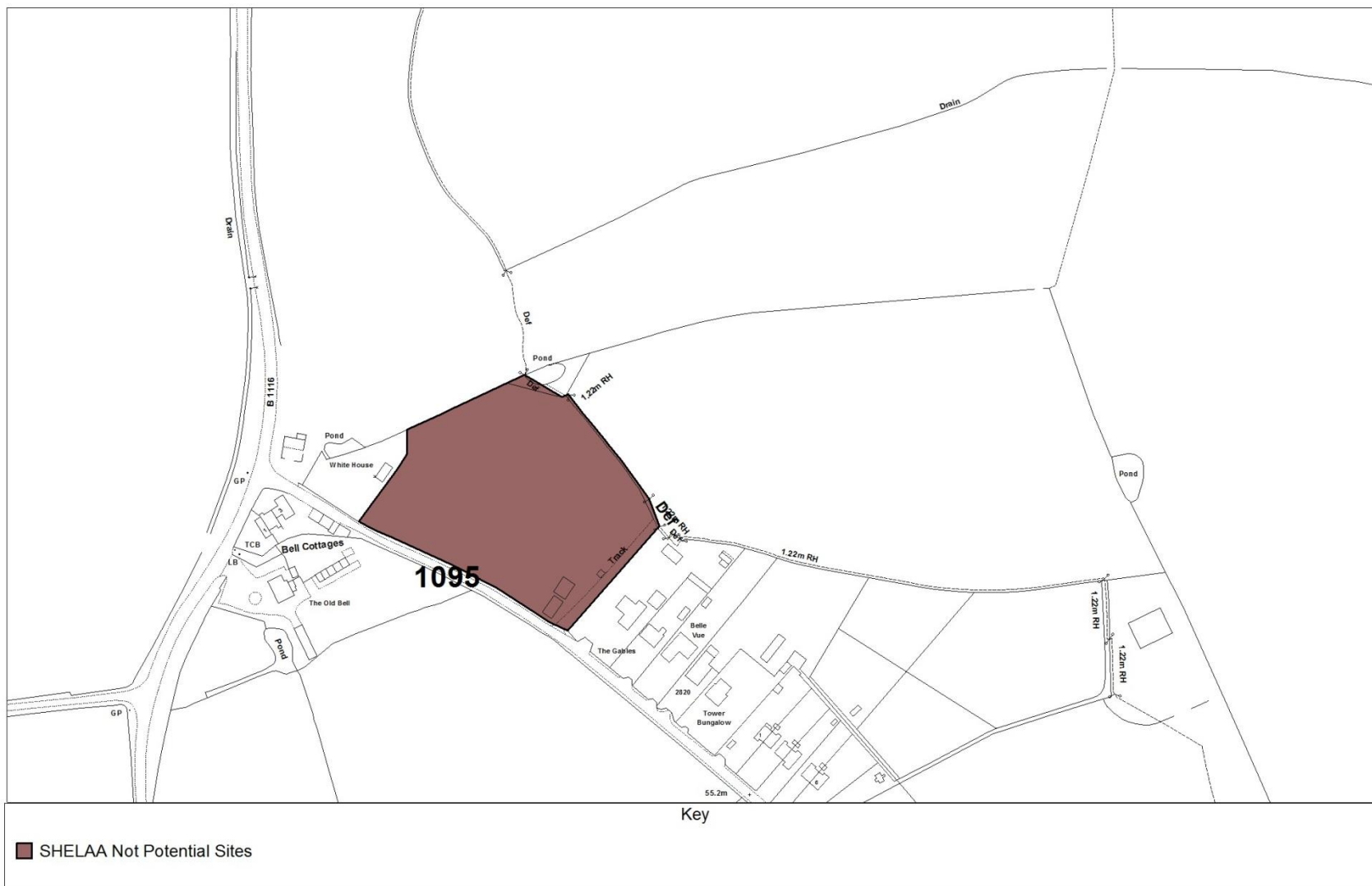


Scale 1:12500

© Crown Copyright and database rights 2012 Ordnance Survey 100019684

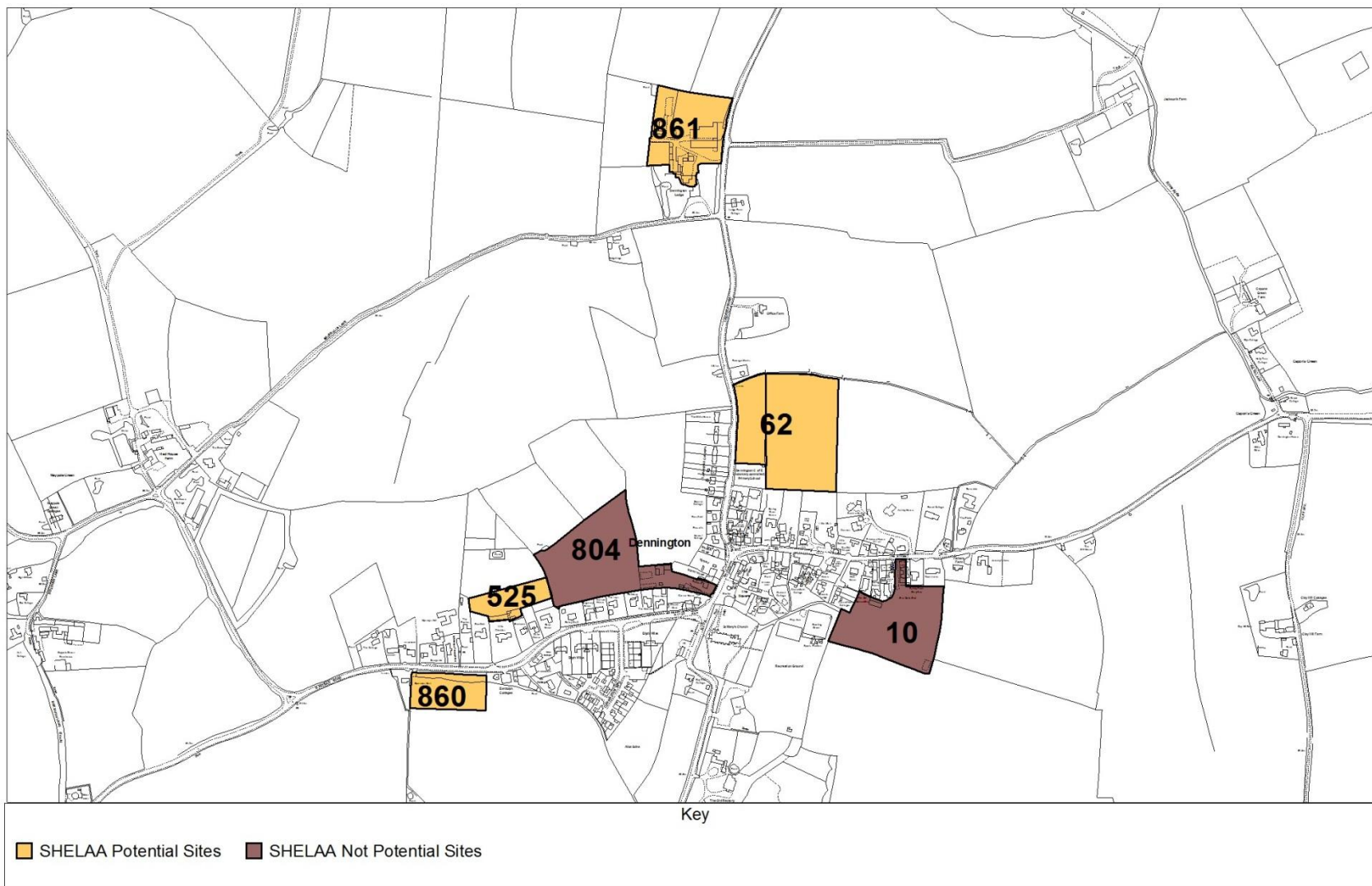






# Dennington (outskirts) Suffolk Coastal District Council

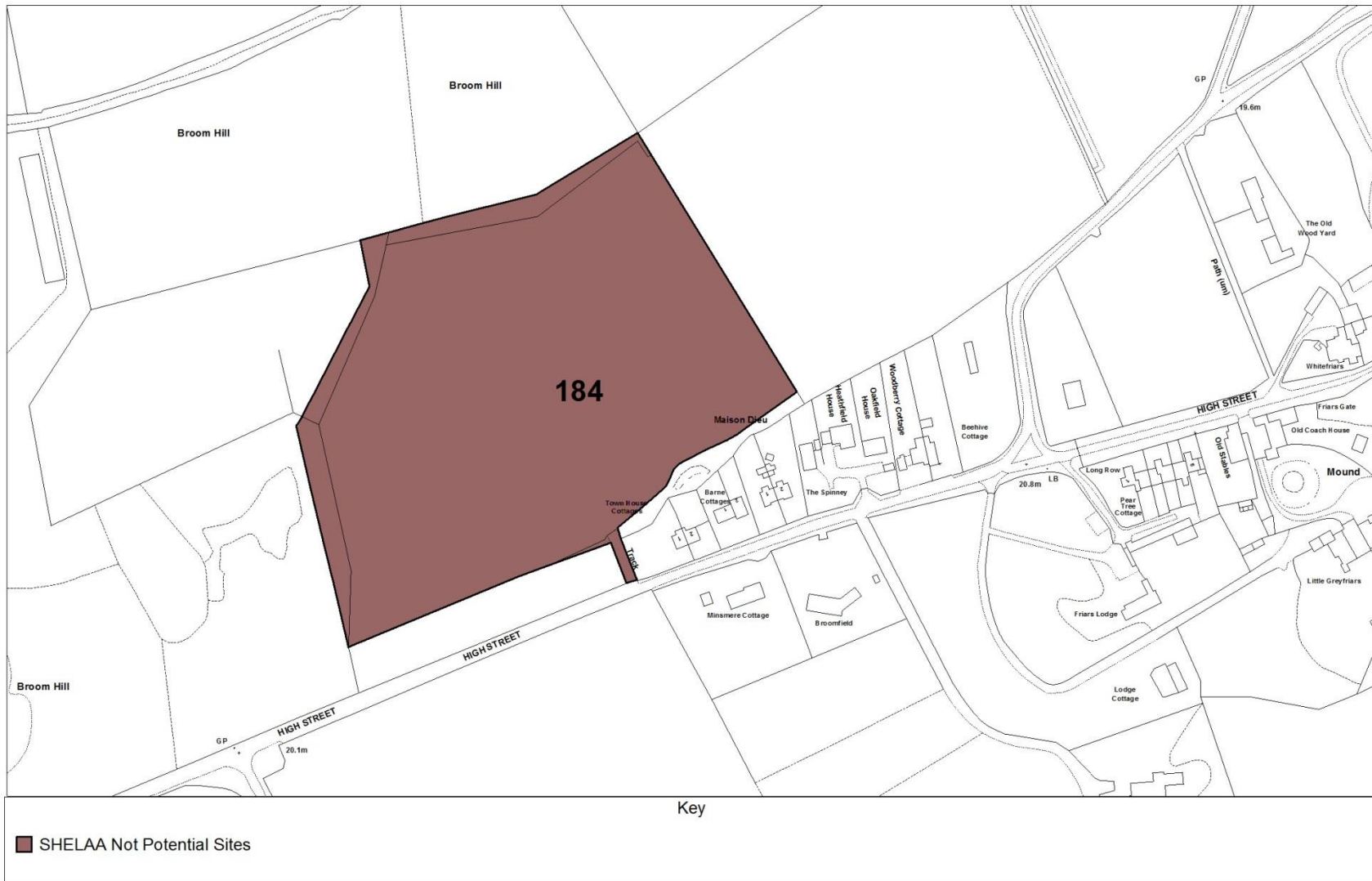
Scale 1:2500  
© Crown Copyright and database rights 2012 Ordnance Survey 100019684



**Dennington**  
**Suffolk Coastal District Council**

Scale 1:7500  
 © Crown Copyright and database rights 2012 Ordnance Survey 100019684

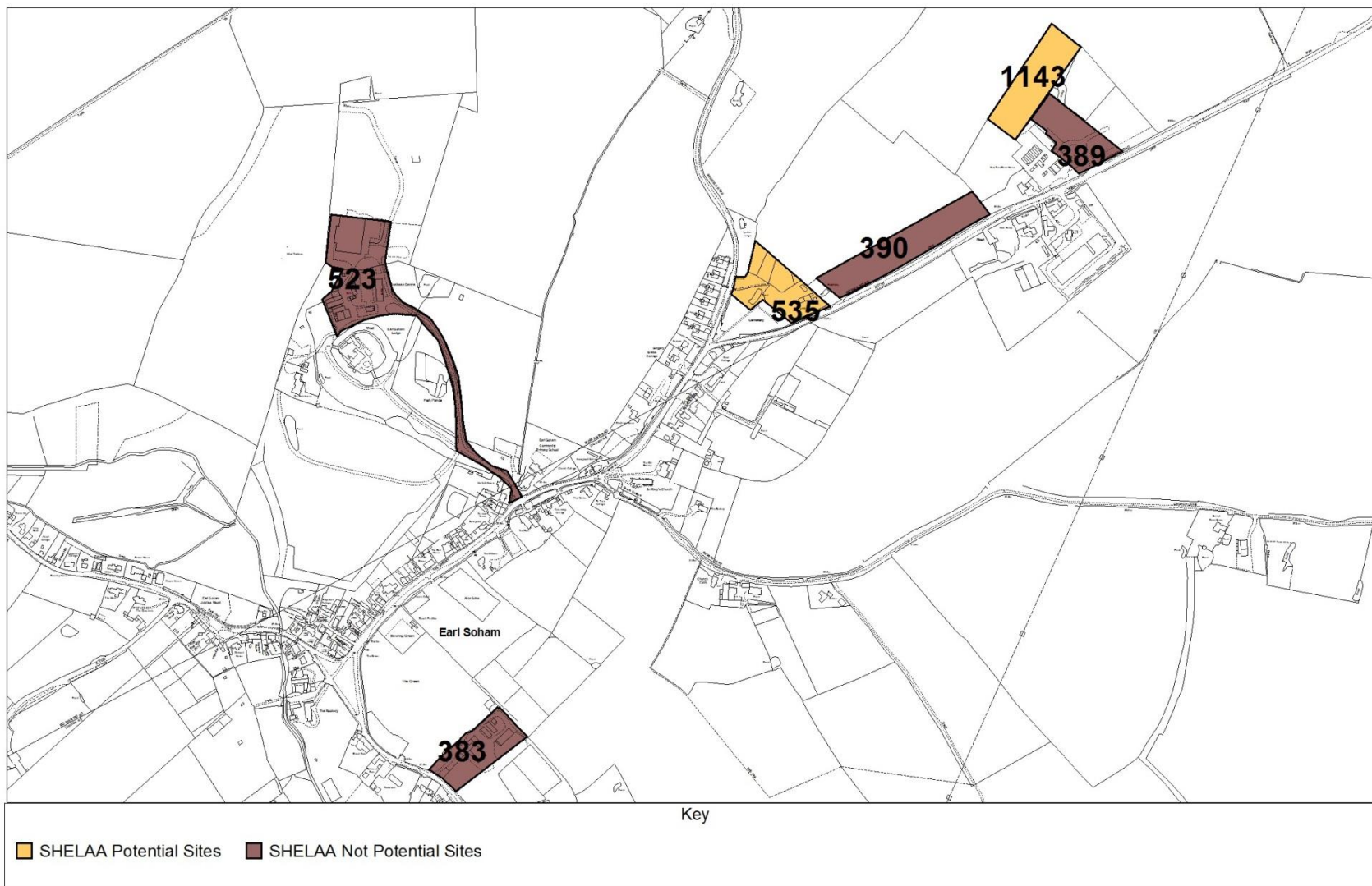




**Dunwich**  
**Suffolk Coastal District Council**

Scale 1:2500  
 © Crown Copyright and database rights 2012 Ordnance Survey 100019684









36



Key

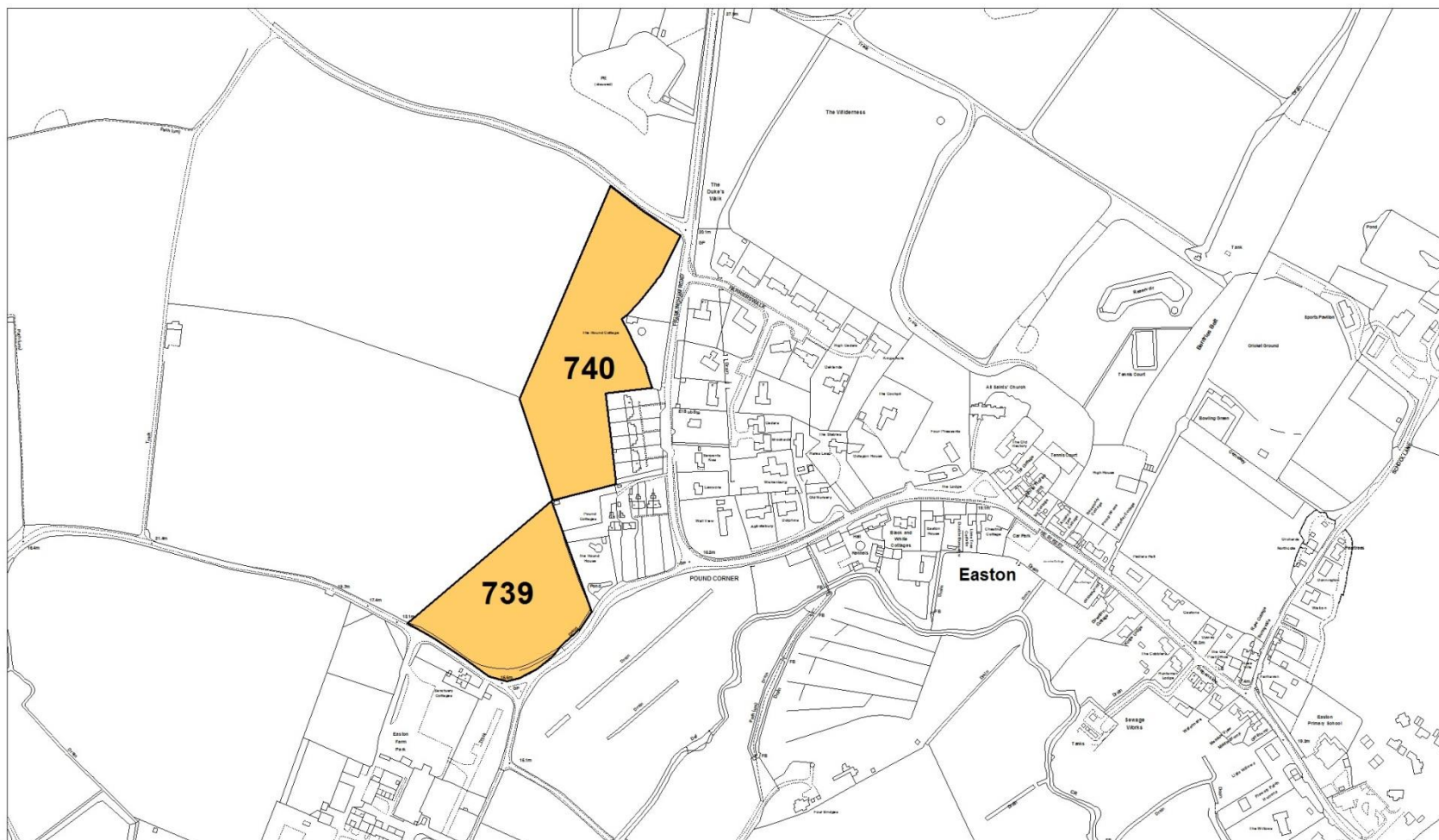
■ SHELAA Not Potential Sites

## **Easton and Letheringham (Not Potential Sites)** **Suffolk Coastal District Council**

Scale 1:14500

© Crown Copyright and database rights 2012 Ordnance Survey 100019684





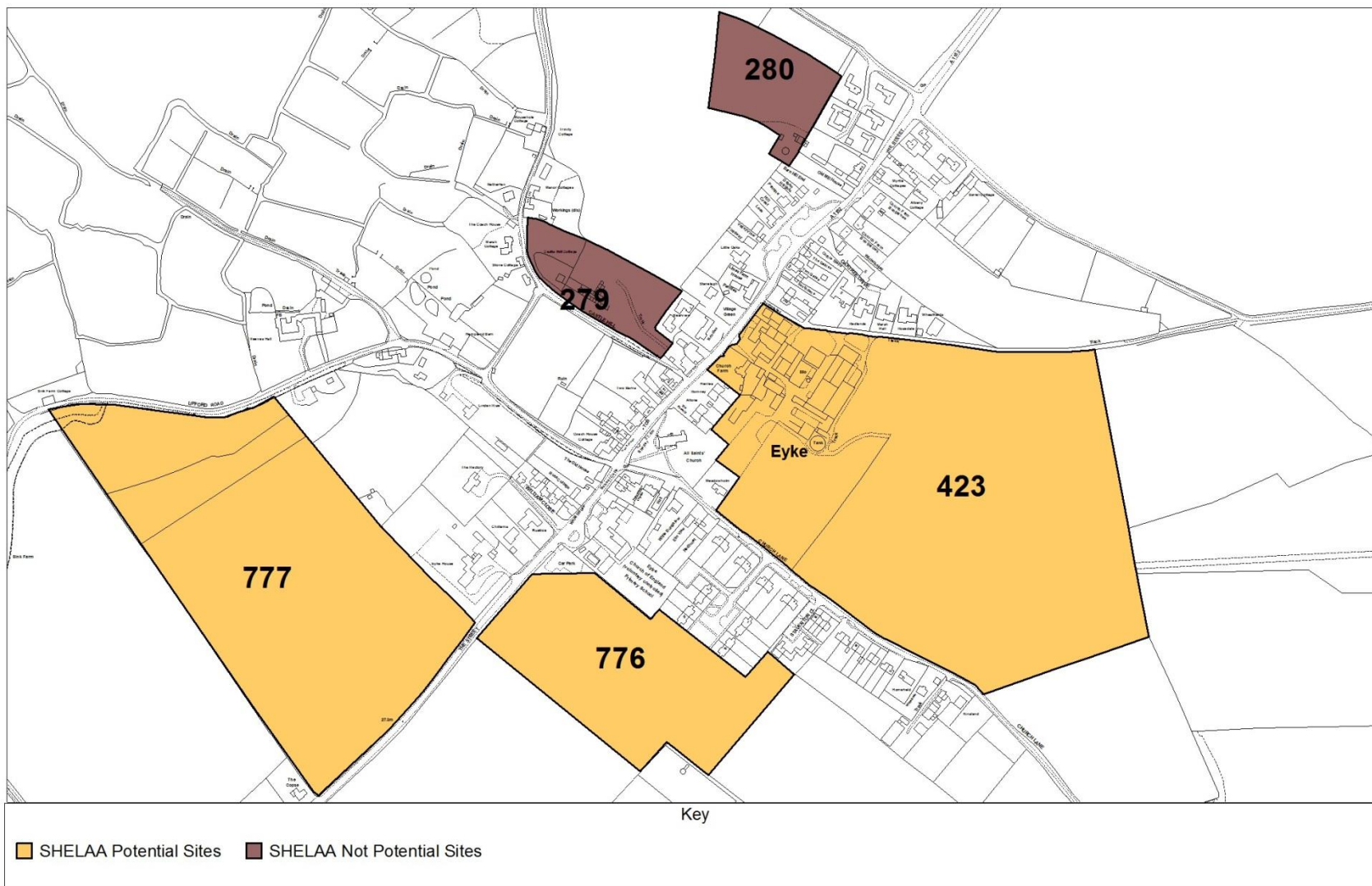
■ SHELAA Potential Sites

## Easton and Letheringham (Potential Sites) Suffolk Coastal District Council

Scale 1:5000  
© Crown Copyright and database rights 2012 Ordnance Survey 100019684





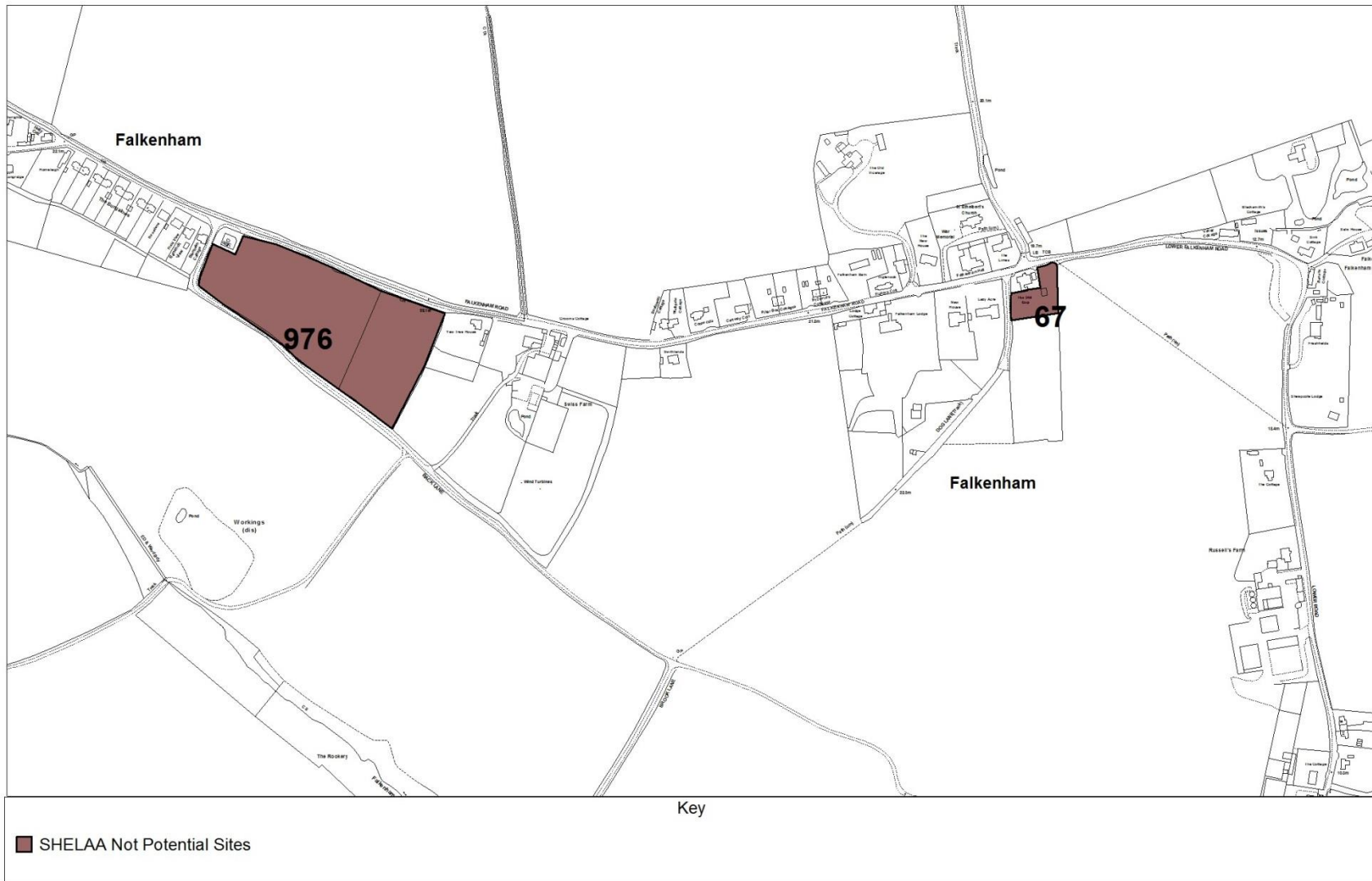


**Eyke**  
**Suffolk Coastal District Council**

Scale 1:5000  
 © Crown Copyright and database rights 2012 Ordnance Survey 100019684







**Falkenham**  
**Suffolk Coastal District Council**

Scale 1:5000  
 © Crown Copyright and database rights 2012 Ordnance Survey 100019684



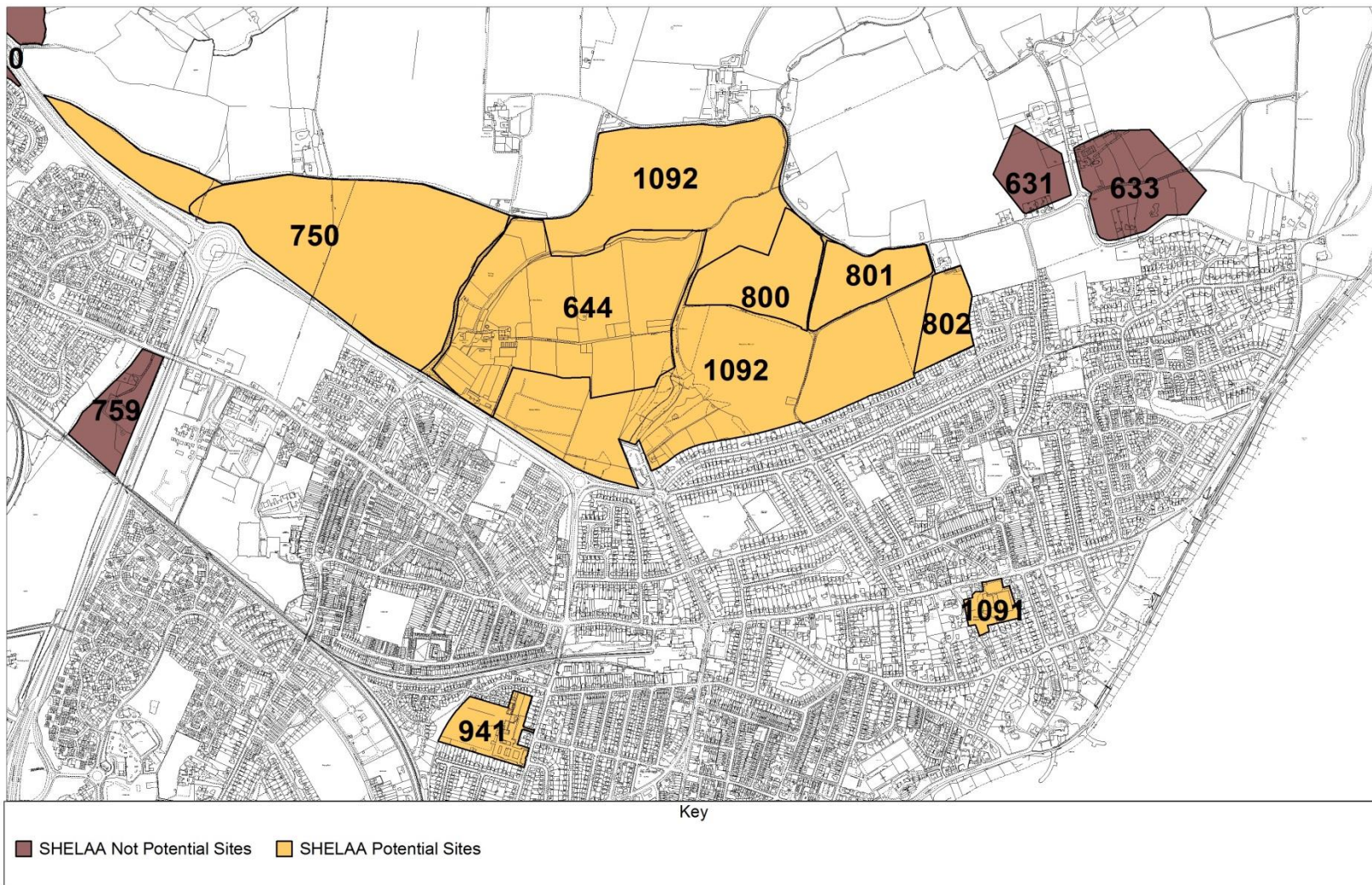


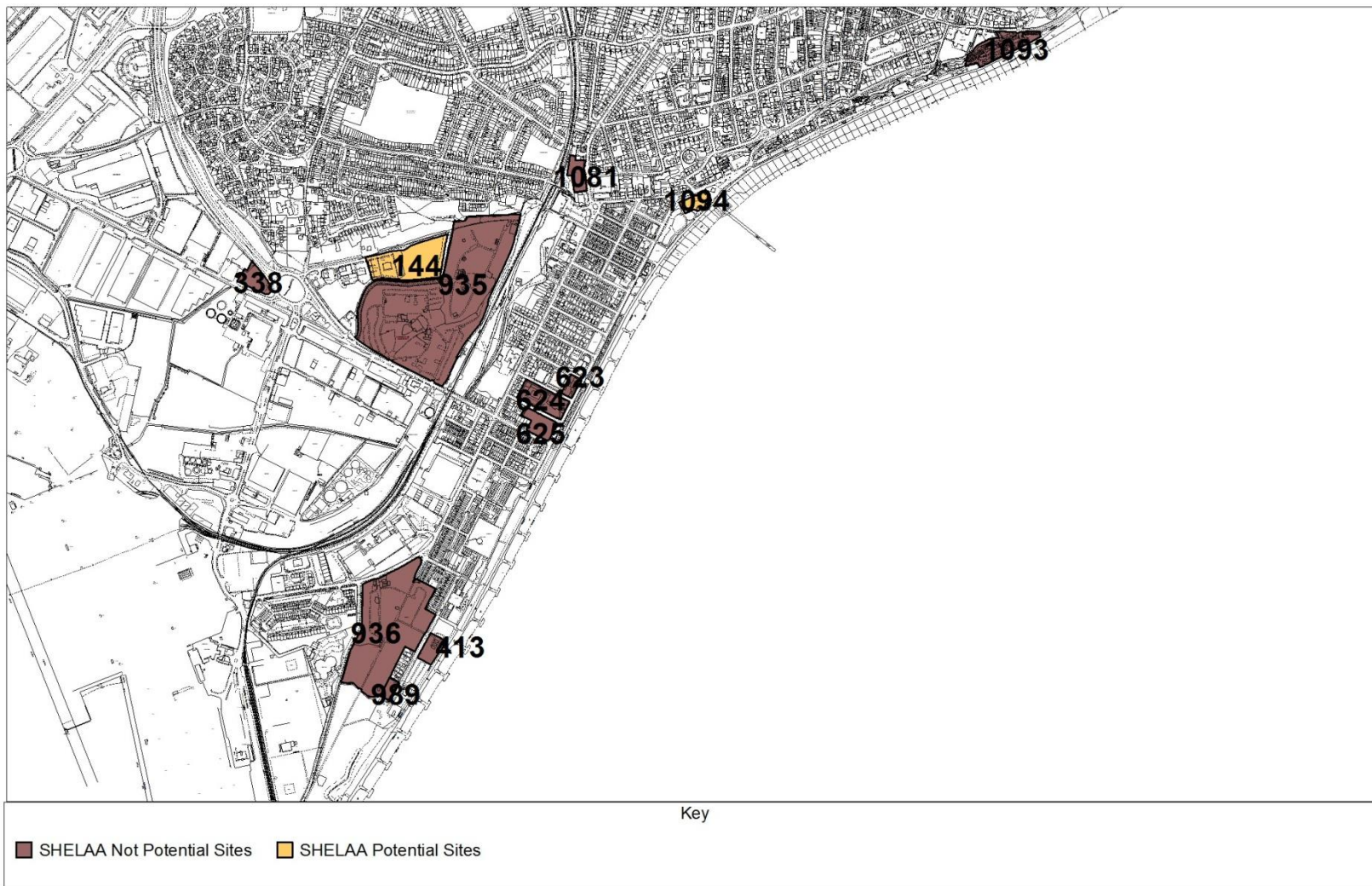
**Farnham (with part of Benhall)**  
**Suffolk Coastal District Council**

Scale 1:7500  
© Crown Copyright and database rights 2012 Ordnance Survey 100019684





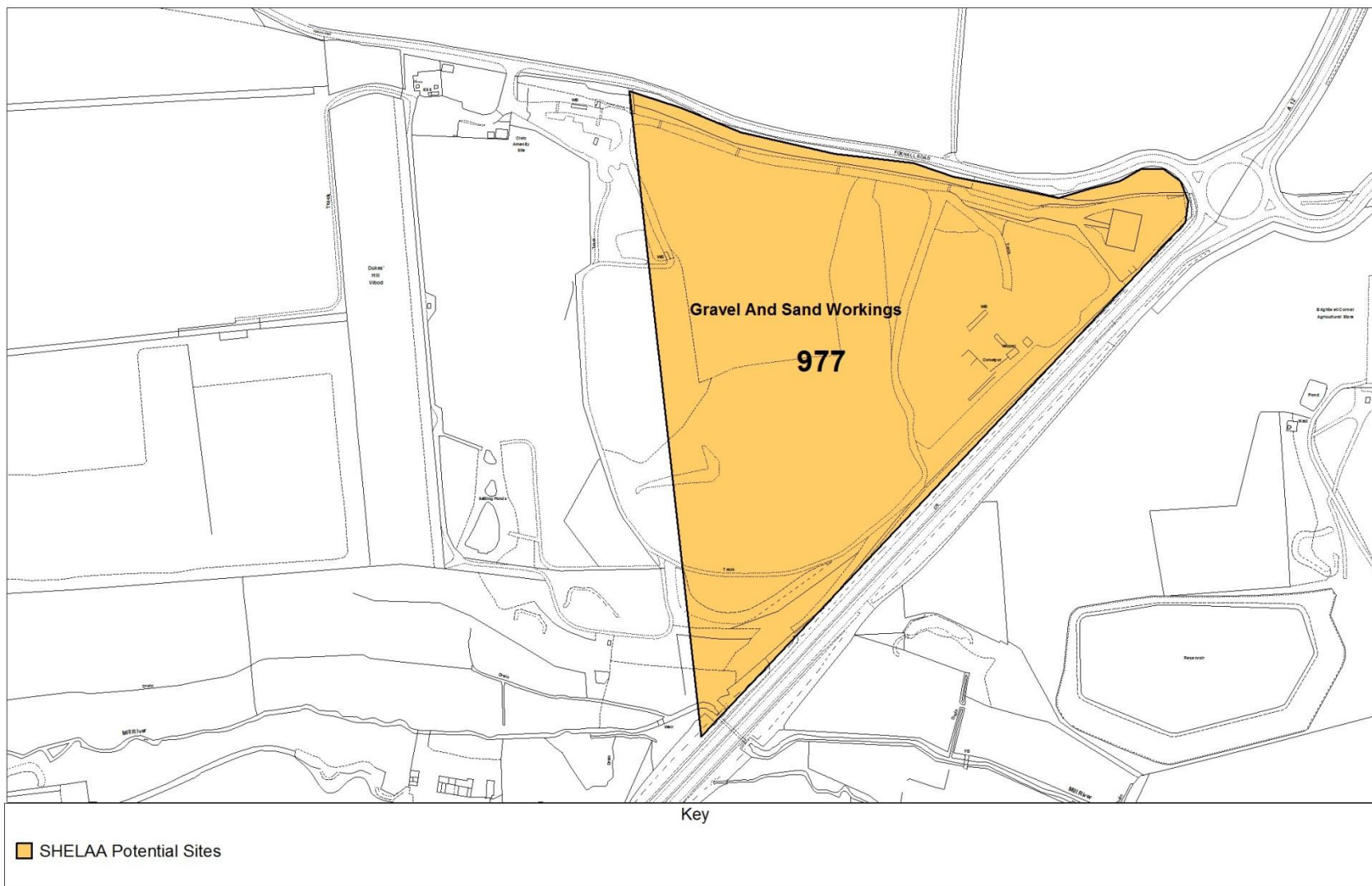




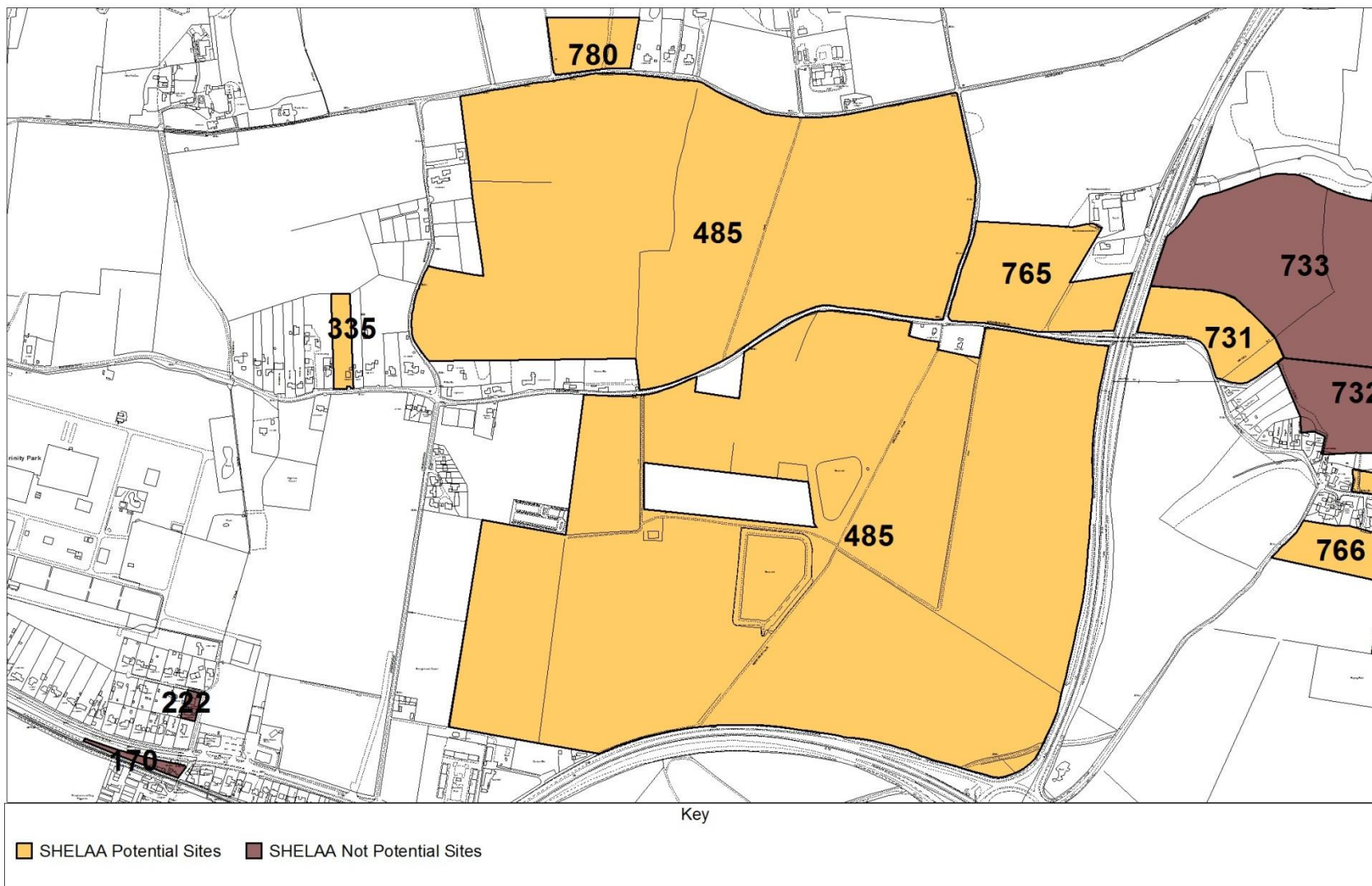
## Felixstowe (South)

### Suffolk Coastal District Council





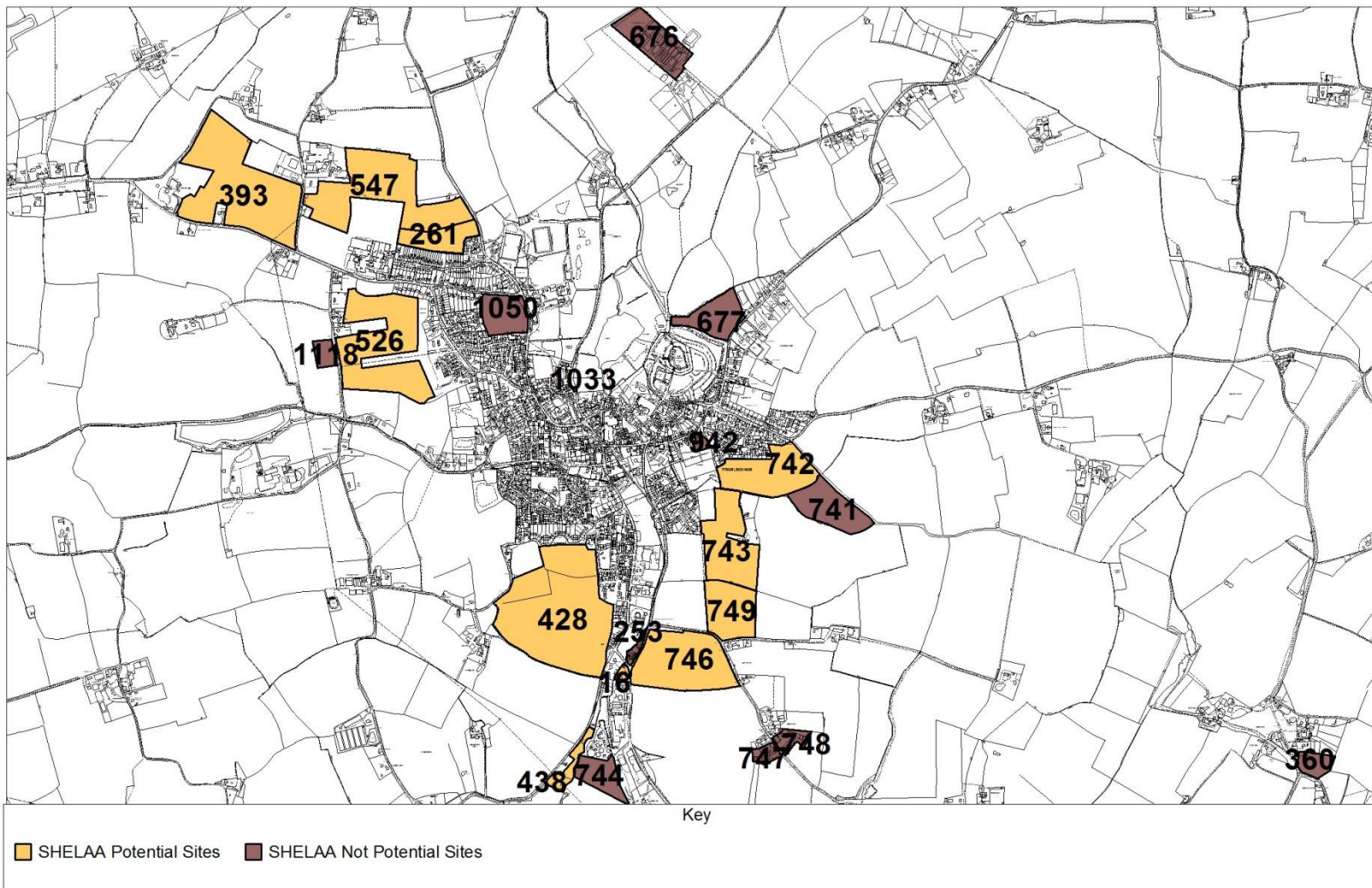
**Foxhall (land North of)**  
**Suffolk Coastal District Council**



**Foxhall (inc. part of Bucklesham)**  
**Suffolk Coastal District Council**

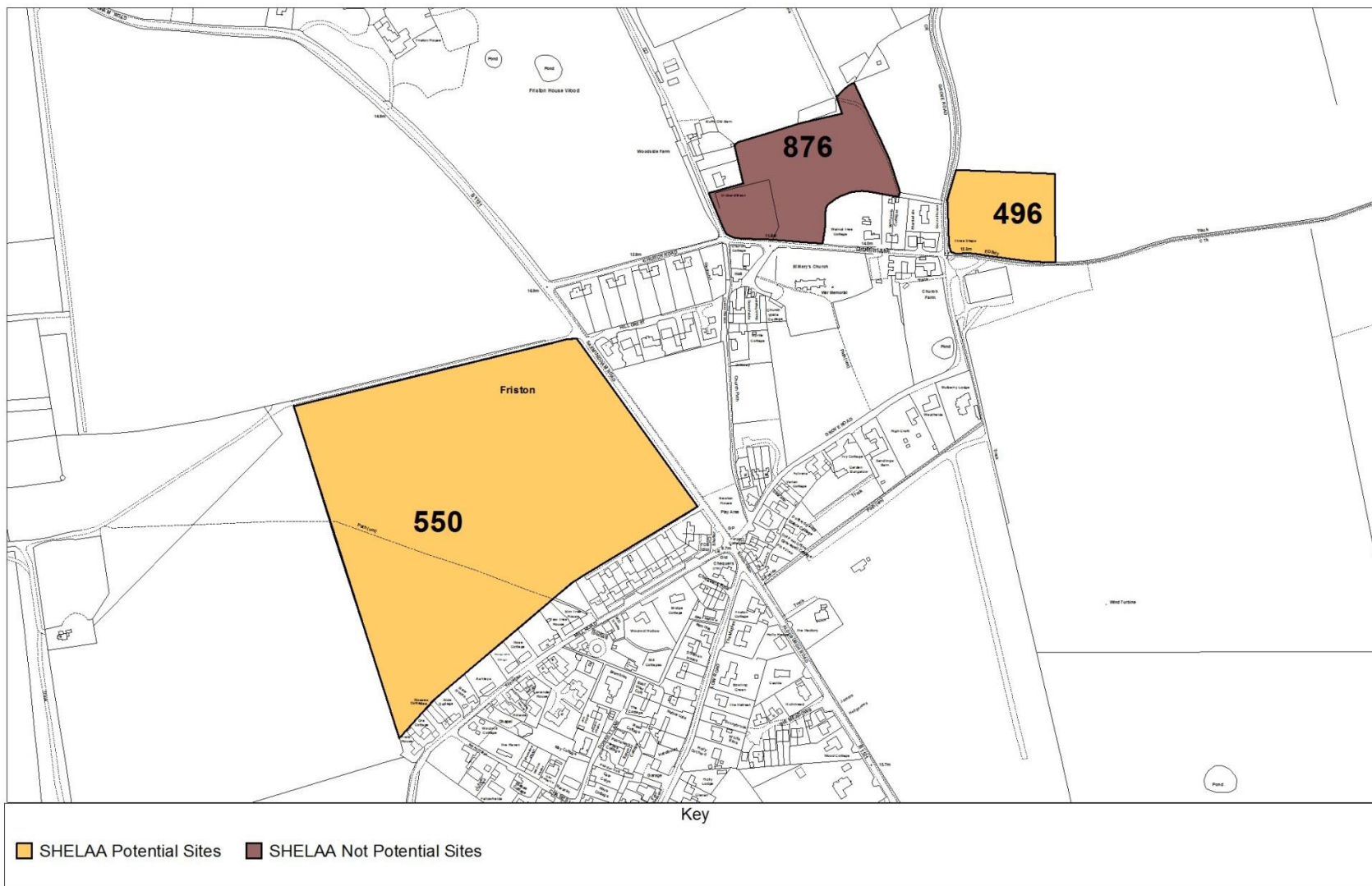
Scale 1:10000  
 © Crown Copyright and database rights 2012 Ordnance Survey 100019684





**Framlingham**  
**Suffolk Coastal District Council**



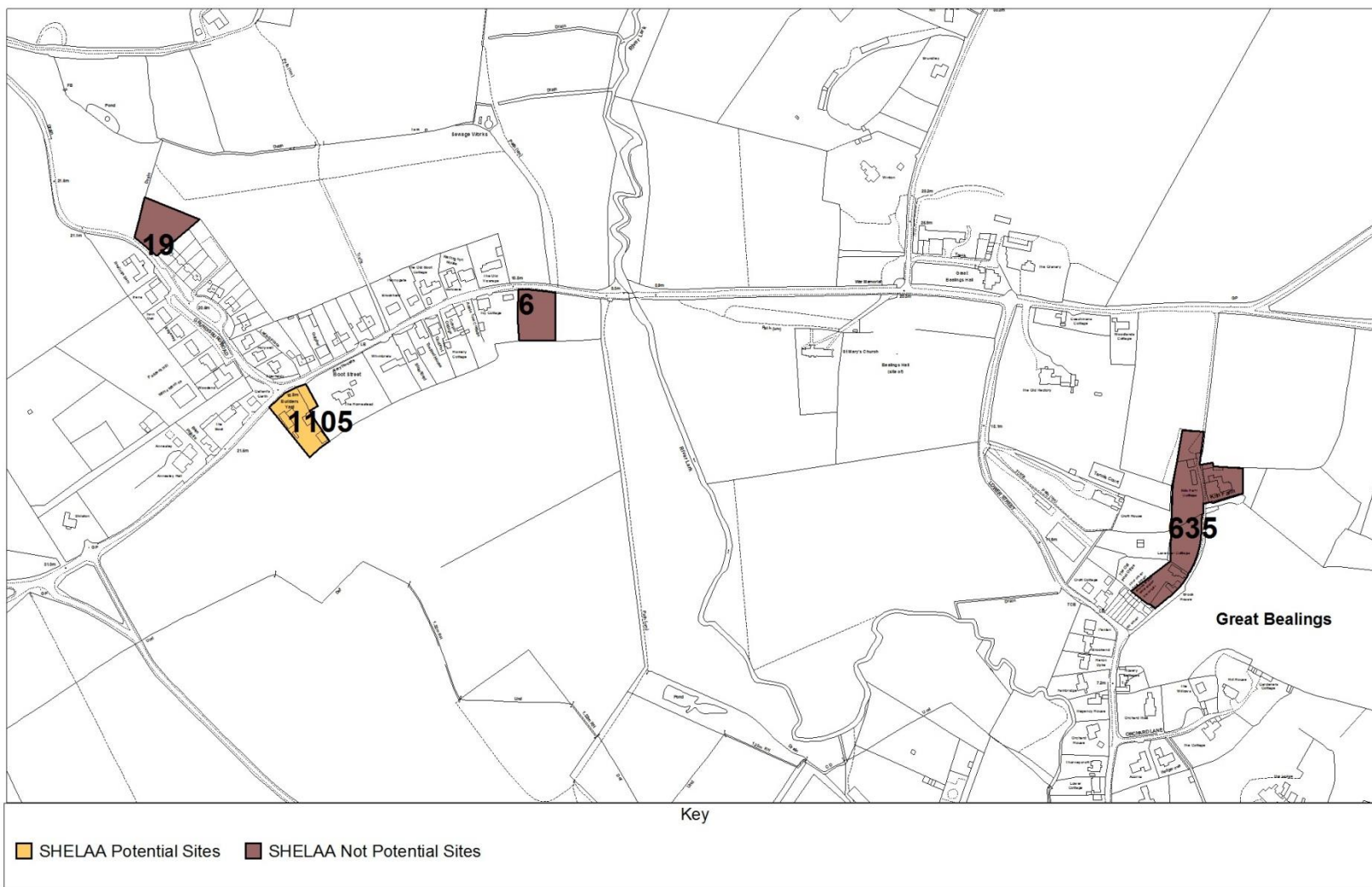


**Friston**  
**Suffolk Coastal District Council**

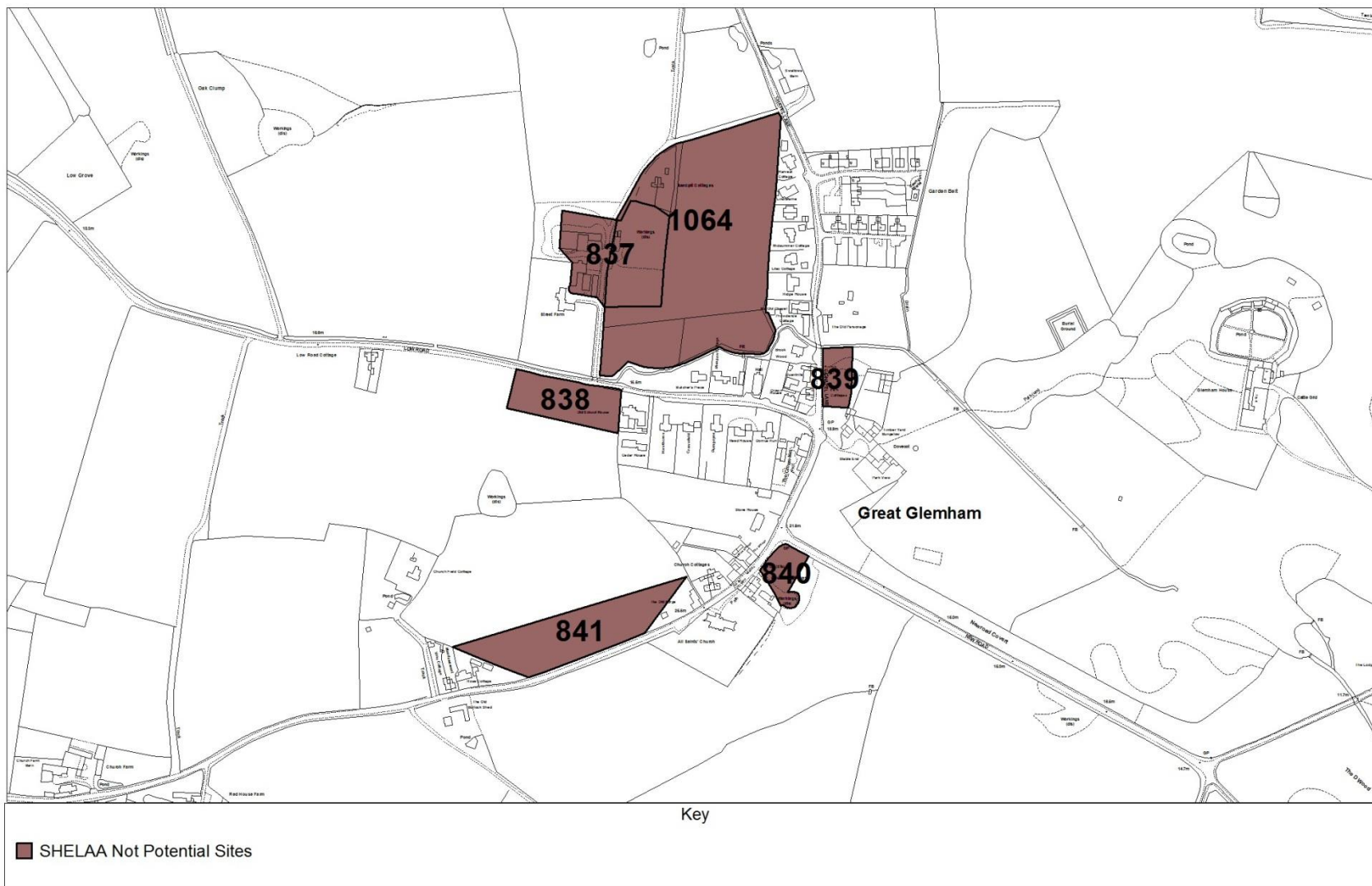
Scale 1:5000  
 © Crown Copyright and database rights 2012 Ordnance Survey 100019684







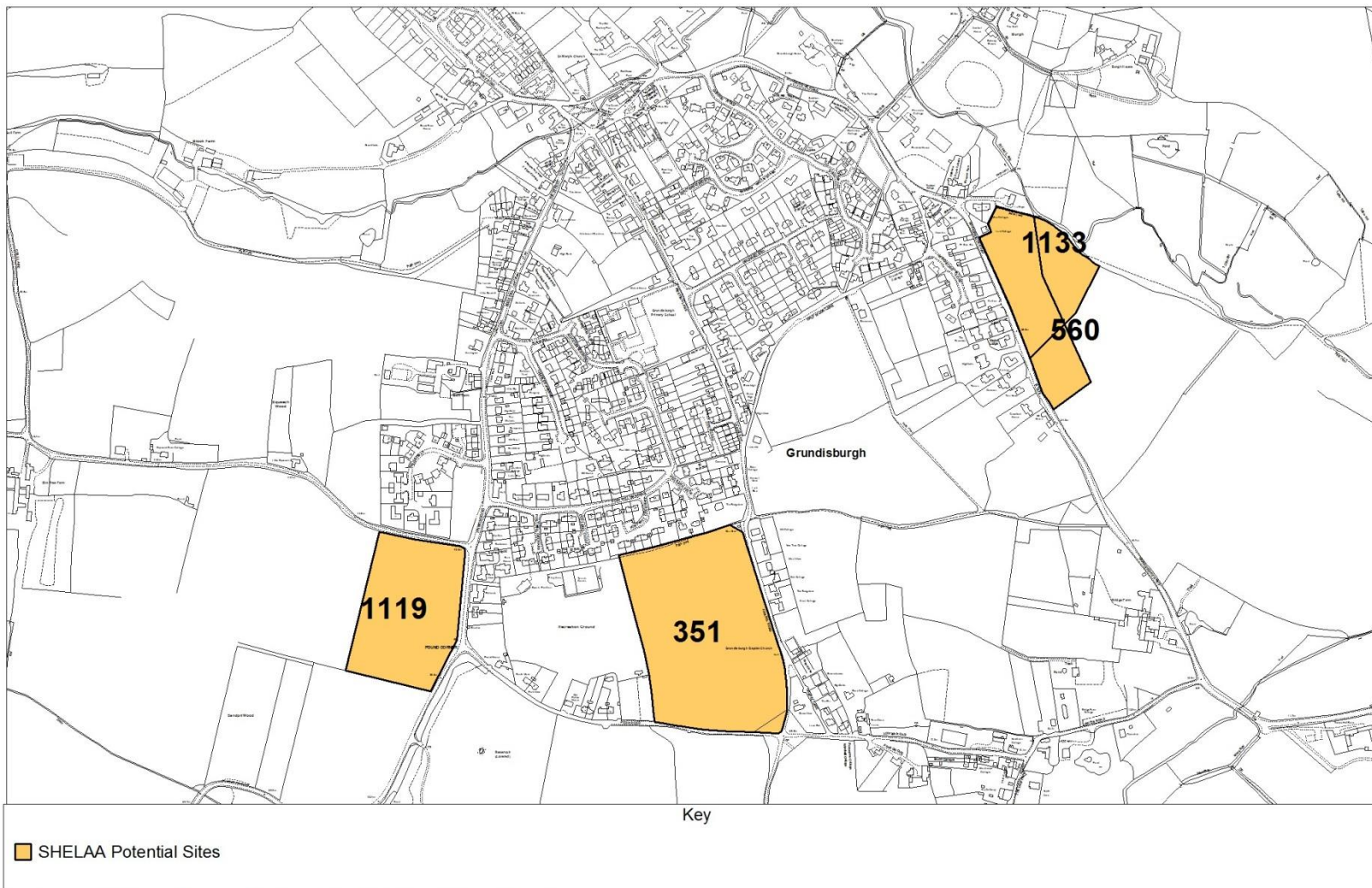
**Great Bealings**  
**Suffolk Coastal District Council**



**Great Glemham**  
**Suffolk Coastal District Council**







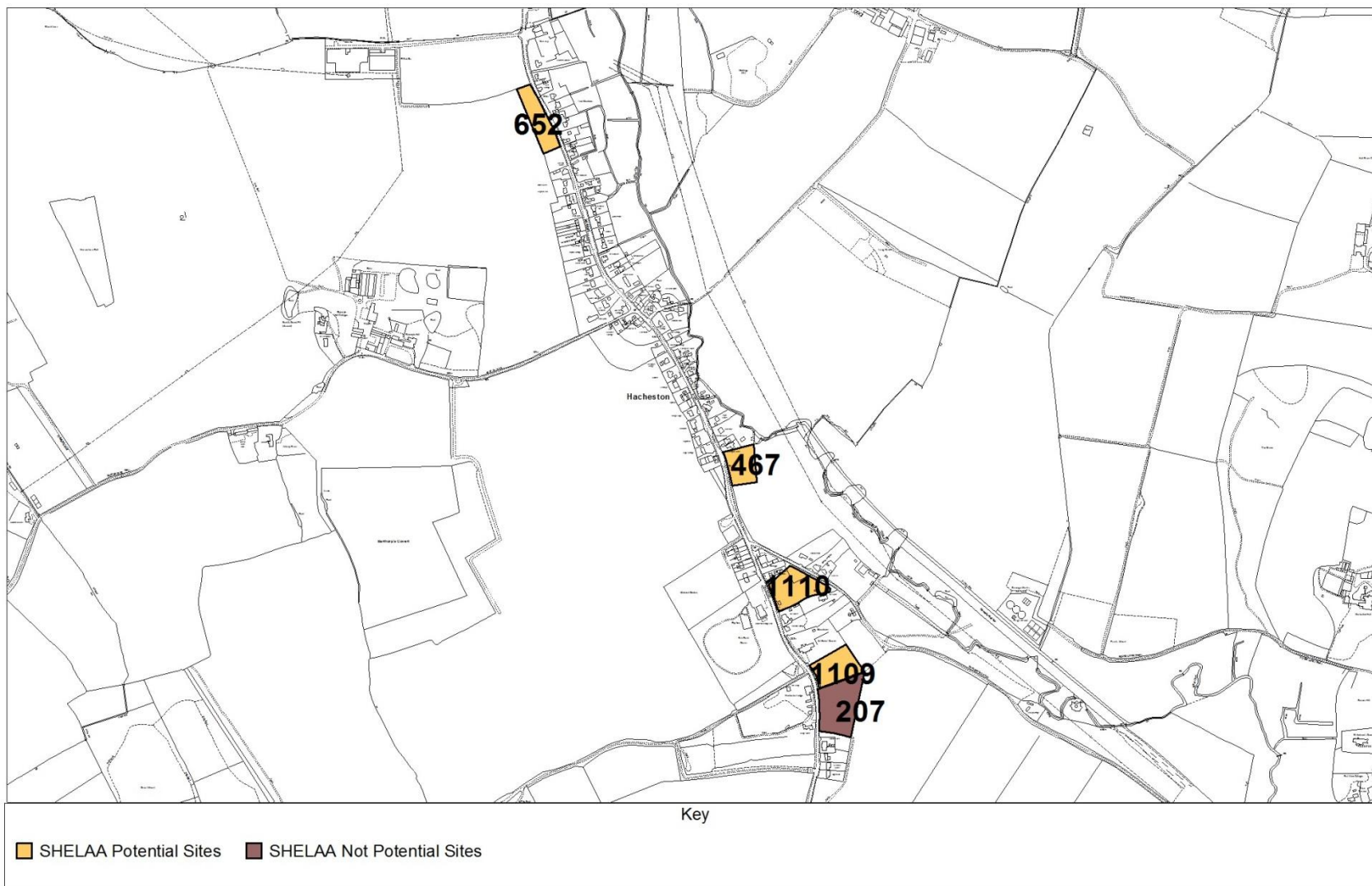
## Grundisburgh and Burgh (Potential Sites)

### Suffolk Coastal District Council

Scale 1:7000

© Crown Copyright and database rights 2012 Ordnance Survey 100019684

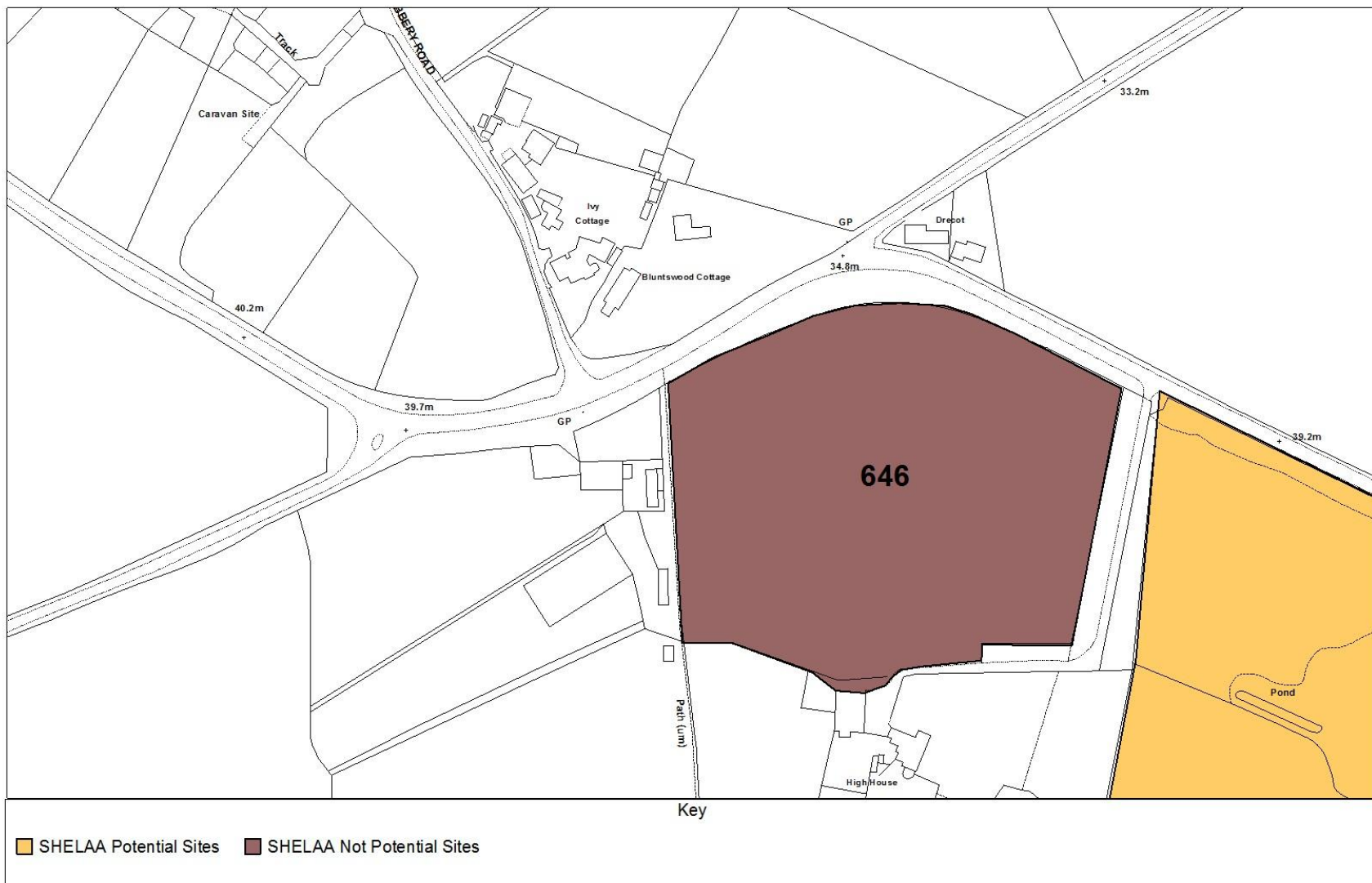




**Hacheston**  
**Suffolk Coastal District Council**

Scale 1:10000  
 © Crown Copyright and database rights 2012 Ordnance Survey 100019684





**Hasketon**  
**Suffolk Coastal District Council**

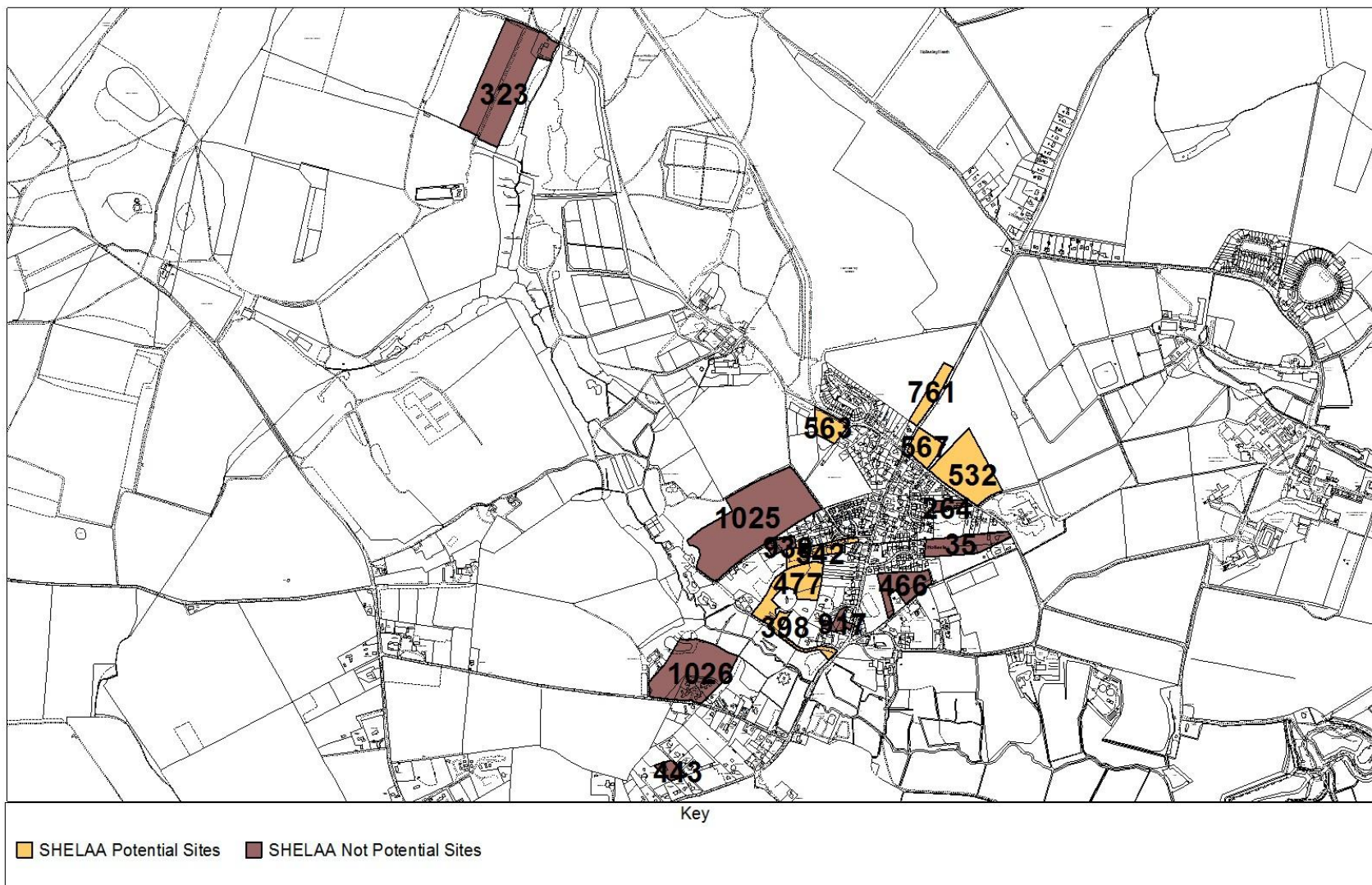
Scale 1:2000  
 © Crown Copyright and database rights 2012 Ordnance Survey 100019684



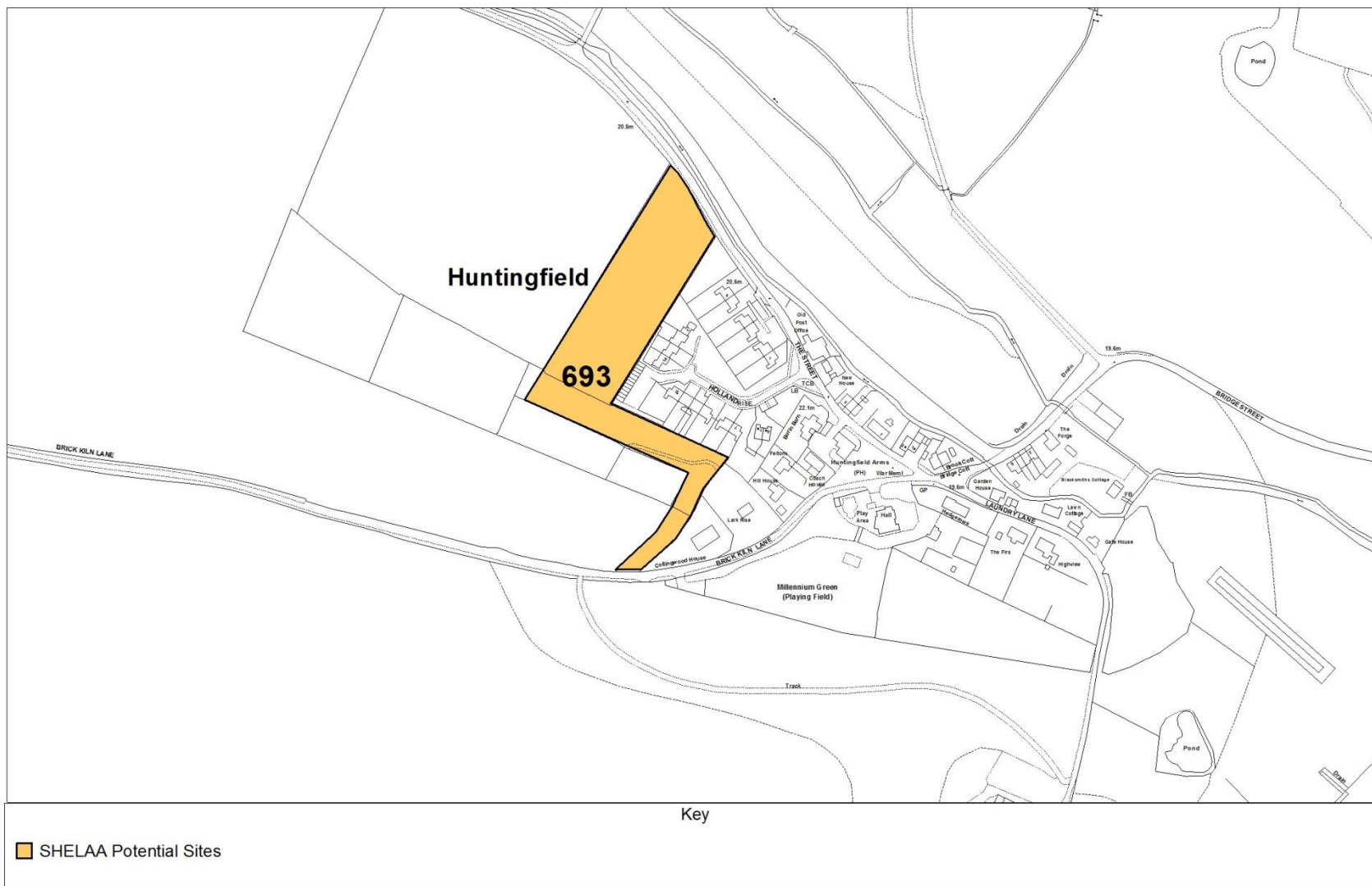




54



Hollesley  
Suffolk Coastal District Council



# Huntingfield Suffolk Coastal District Council

Scale 1:3500  
© Crown Copyright and database rights 2012 Ordnance Survey 100019684



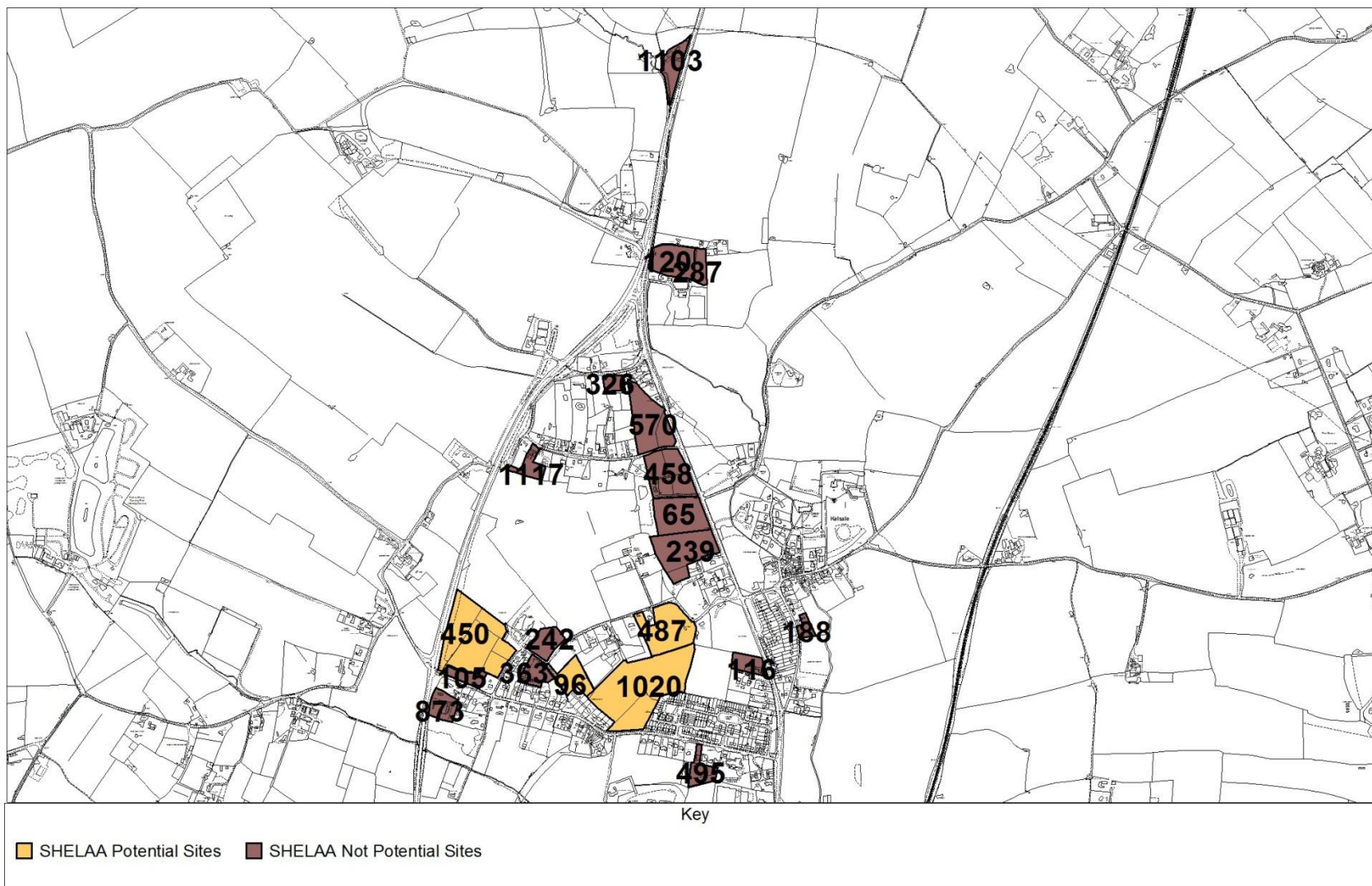




**Iken (with part of Sudbourne)**  
**Suffolk Coastal District Council**

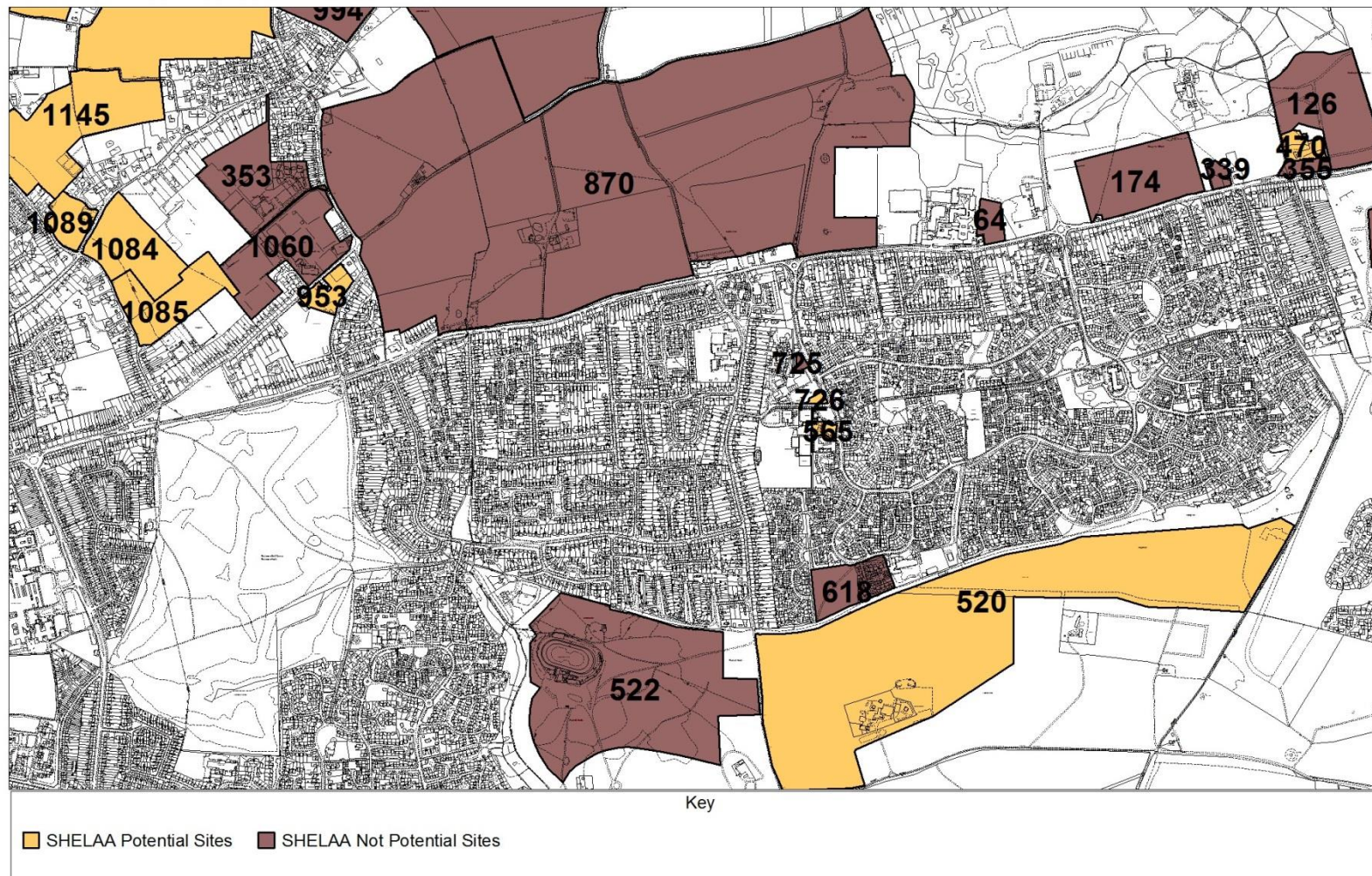
Scale 1:12000  
© Crown Copyright and database rights 2012 Ordnance Survey 100019684





**Kelsale cum Carlton**  
**Suffolk Coastal District Council**





**Kesgrave (inc. part of Playford, Foxhall and Rushmere St Andrew)**  
**Suffolk Coastal District Council**





**Kettleburgh**  
**Suffolk Coastal District Council**

Scale 1:7500  
 © Crown Copyright and database rights 2012 Ordnance Survey 100019684

