

Strategic Housing and Economic Land Availability Assessment

Map Book



December 2018

www.eastsuffolk.gov.uk/suffolkcoastallocalplanreview

Suffolk Coastal Strategic Housing and Economic Land Availability Assessment
Map Book (December 2018)

This document accompanies the Strategic Housing and Economic Land Availability Assessment (December 2018) (SHELAA), which should be referred to alongside the maps contained in this document. The term 'potential site' relates to those identified as suitable, available and achievable in the SHELAA.

Identification as a potential site through the SHELAA process does not afford a site any planning status. The SHELAA is a technical document used to identify potentially suitable sites which are then considered further for allocation in the Local Plan.

Map schedule

Settlement	Map(s)	Page
Aldeburgh	Aldeburgh (land north of)	1
	Aldeburgh (Town)	2
Alderton	Alderton	3
Aldringham cum Thorpe	Aldringham cum Thorpe (inc. parts of Knodishall and Leiston)	4
Badingham	Badingham	5
Bawdsey	Bawdsey	6
Benhall	Benhall	7
	Farnham (with part of Benhall)	41
	Saxmundham	90
Blaxhall	Blaxhall	8-9
Blythburgh	Blythburgh	10
Boyton	Boyton	11
Bramfield	Bramfield (outskirts)	12
	Bramfield	13
	Wenhaston with Bramfield	108
Brandeston	Brandeston	14
Bredfield	Bredfield	15
Brightwell	Brightwell	16
	Bucklesham including part of Brightwell	18
Bromeswell	Bromeswell	17
Bucklesham	Bucklesham inc part of Brightwell	18
Burgh	Grundisburgh and Burgh	51-52
Butley	Butley and Wantisden	19
Campsea Ashe	Campsea Ashe	20
Charsfield	Charsfield (with part of Letheringham)	21
Chediston	Chediston	22
Chillesford	Chillesford	23
Clopton	Clopton and Debach	24-25
Cookley	Cookley and Walpole	26
Cransford	Cransford	27
Cratfield	Cratfield	28
Cretingham	Cretingham	29
Darsham	Darsham	30-31
Debach	Clopton and Debach	24-25
Dennington	Dennigton (outskirts)	32
	Dennington	33
Dunwich	Dunwich	34
Earl Soham	Earl Soham	35
Eastbridge	Eastbridge	36
Easton	Easton and Letheringham	37-38
Eyke	Eyke	39
Falkenham	Falkenham	40
	Kirton and Falkenham	62
Farnham	Farnham (with part of Benhall)	41

Suffolk Coastal Strategic Housing and Economic Land Availability Assessment
Map Book (December 2018)

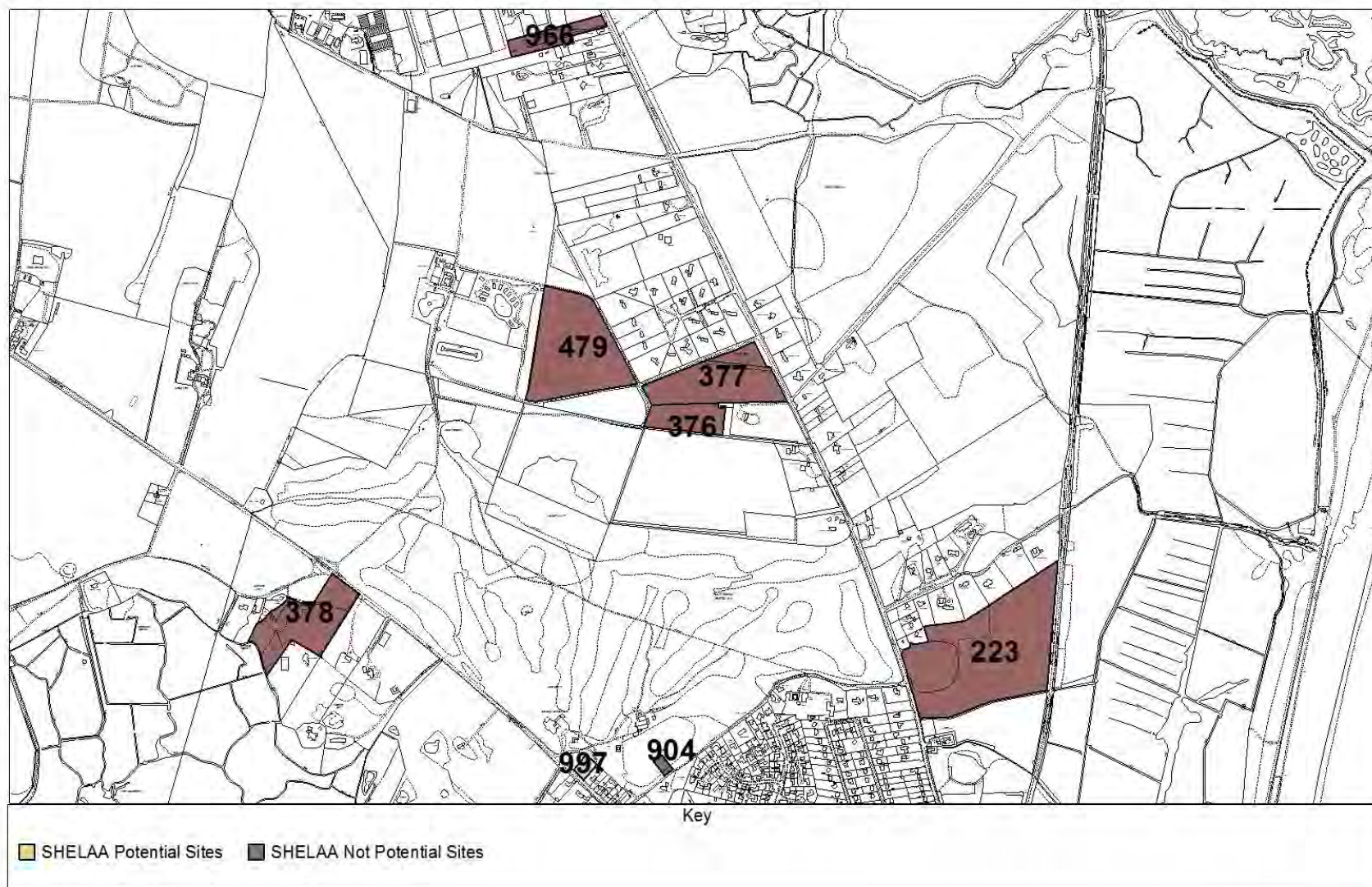
Settlement	Map(s)	Page
Felixstowe	Felixstowe (North)	42
	Felixstowe (South)	43
Foxhall	Foxhall (land north of)	44
Foxhall	Foxhall (inc. part of Bucklesham)	45
Framlingham	Framlingham	46-47
Friston	Friston	48
	Knodishall including part of Aldringham and Friston	63
Great Bealings	Great Bealings	49
Great Glemham	Great Glemham	50
Grundisburgh	Grundisburgh and Burgh	51-52
Hacheston	Hacheston	53
Hasketon	Hasketon	54
Heveningham	Heveningham	55
Hollesley	Hollesley	56
Huntingfield	Huntingfield	57
Iken	Iken (with part of Sudbourne)	58
Kelsale cum Carlton	Kelsale cum Carlton	59
Kesgrave	Kesgrave (inc part of Playford, Foxhall and Rushmere St Andrew)	60
Kettleburgh	Kettleburgh	61
Kirton	Kirton and Falkenham	68
	Trimley St Martin including part of Trimley St Mary and Kirton	100-101
Knodishall	Knodishall (inc. part of Aldringham and Friston)	63
Leiston	Leiston and Sizewell	64
Letheringham	Easton and Lethringham	37-38
Levington	Levington and Stratton Hall	65
	Nacton with part of Levington	77
Linstead Parva	Linstead Parva	66
Little Bealings	Little Bealings	67
Little Glemham	Little Glemham	68
Marlesford	Marlesford	69
	Parham (inc. part of Marlesford)	81
Martlesham	Martlesham (North)	70
	Martlesham (South)	71
	Woodbridge (inc. parts of Martlesham and Melton)	115-116
Melton	Melton	72-73
	Woodbridge (inc. parts of Martlesham and Melton)	115-116
Middleton	Middleton	74
Monewden	Monewden	75
Nacton	Nacton	76
	Nacton with part of Levington	77
Newbourne	Newbourne	78
Orford	Orford	79

Suffolk Coastal Strategic Housing and Economic Land Availability Assessment
Map Book (December 2018)

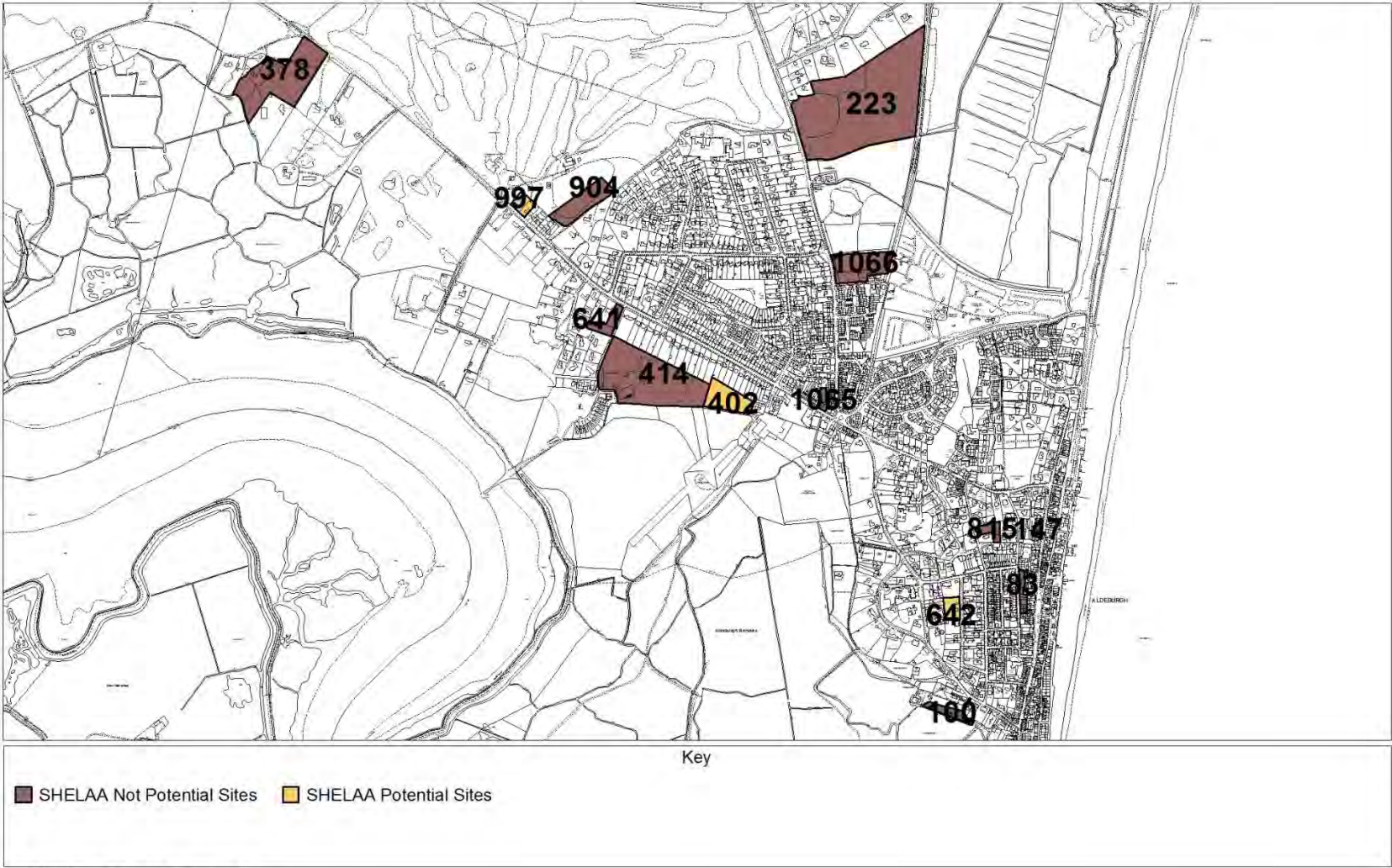
Settlement	Map(s)	Page
Otley	Otley	80
Parham	Parham (inc. part of Marlesford)	81
Peasenhall	Peasenhall (with part of Sibton)	82-83
Pettistree	Pettistree	84
Purdis Farm	Purdis Farm	85
Playford	Kesgrave with part of Playford, Foxhall, and Rushmere St Andrew	60
Rendlesham	Rendlesham	86-87
Rushmere St Andrew	Kesgrave with part of Playford, Foxhall, and Rushmere St Andrew	60
	Rushmere St Andrew (South)	88
	Rushmere St Andrew (inc. parts of Playford and Westerfield)	89
Saxmundham	Saxmundham (inc. part of Benhall)	90
Saxtead	Saxtead	91
Shottisham	Shottisham	92
Sibton	Sibton	93
	Peasenhall with part of Sibton	82-83
Sizewell	Leiston and Sizewell	64
Snape	Snape	94
Stratton Hall	Levington and Stratton Hall	65
Sudbourne	Sudbourne	96
	Iken (with part of Sudbourne)	58
Sutton	Sutton	97
Sweffling	Sweffling	98
Theberton	Eastbridge	36
Thorpeness	Thorpeness (inc. part of Aldringham)	99
Trimley St Martin	Trimley St Martin (inc. parts of Trimley St Mary and Kirton)	100-101
Trimley St Mary	Trimley St Mary (with part of Trimley St Martin)	102
Tuddenham St Martin	Tuddenham	103
Tunstall	Tunstall	104
	Snape Maltings (Tunstall)	95
Ubbeston	Ubbeston	105
Ufford	Ufford	106
Waldringfield	Waldringfield	107
Walpole	Cookley and Walpole	26
Wantisden	Butley and Wantisden	19
Wenhaston	Wenhaston	108
	Wenhaston / Bramfield (outskirts)	109
Westerfield	Westerfield	110
Westleton	Westleton	111
Wickham Market	Wickham Market (with part of Hacheston)	112
Witnesham	Witnesham (North)	113
	Witnesham (South)	114
Woodbridge	Woodbridge (inc. parts of Martlesham and Melton)	115-116

Suffolk Coastal Strategic Housing and Economic Land Availability Assessment
Map Book (December 2018)

Settlement	Map(s)	Page
Yoxford	Yoxford	117

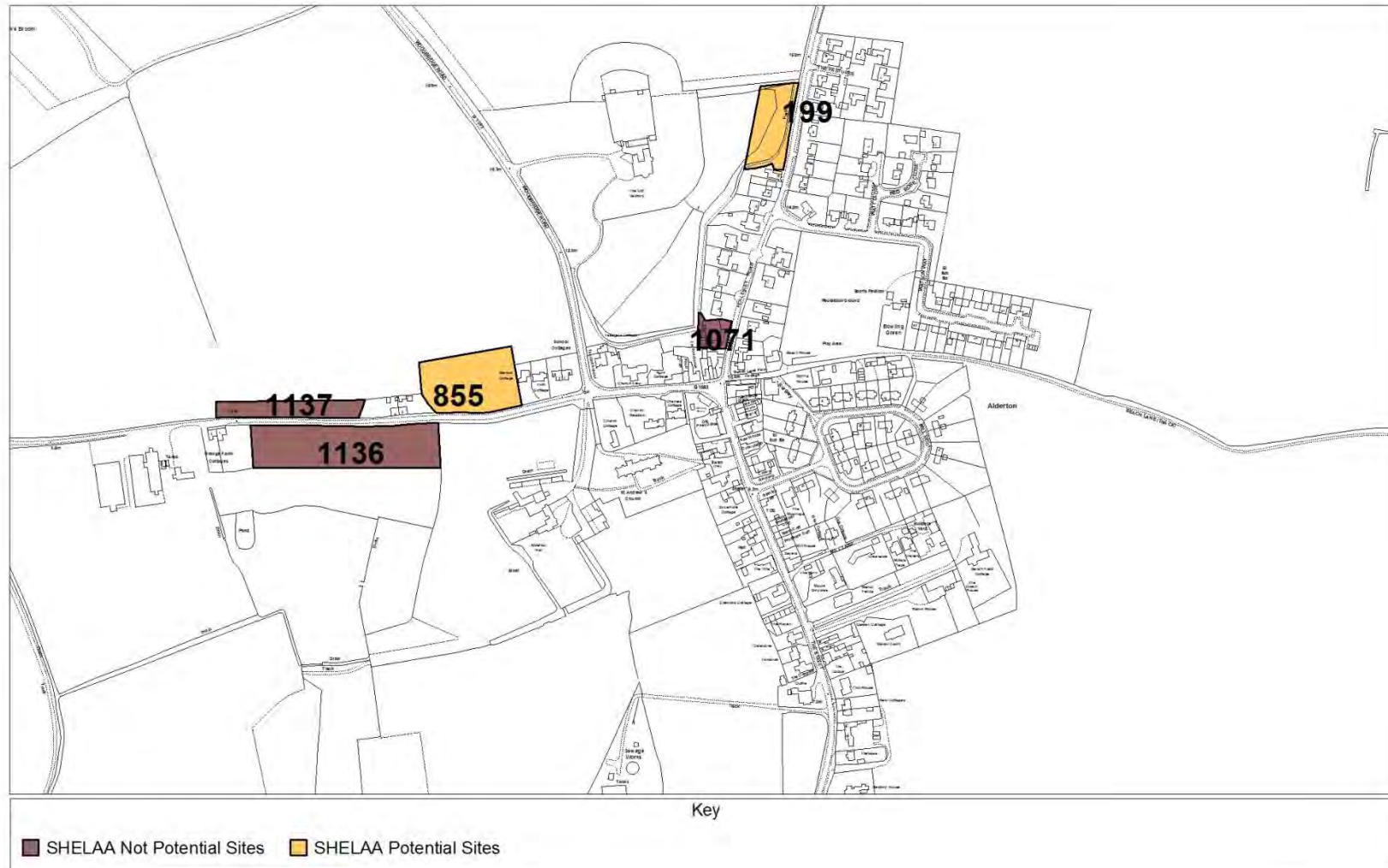


Aldeburgh (Land north of)
Suffolk Coastal District Council



Aldeburgh (Town)
Suffolk Coastal District Council

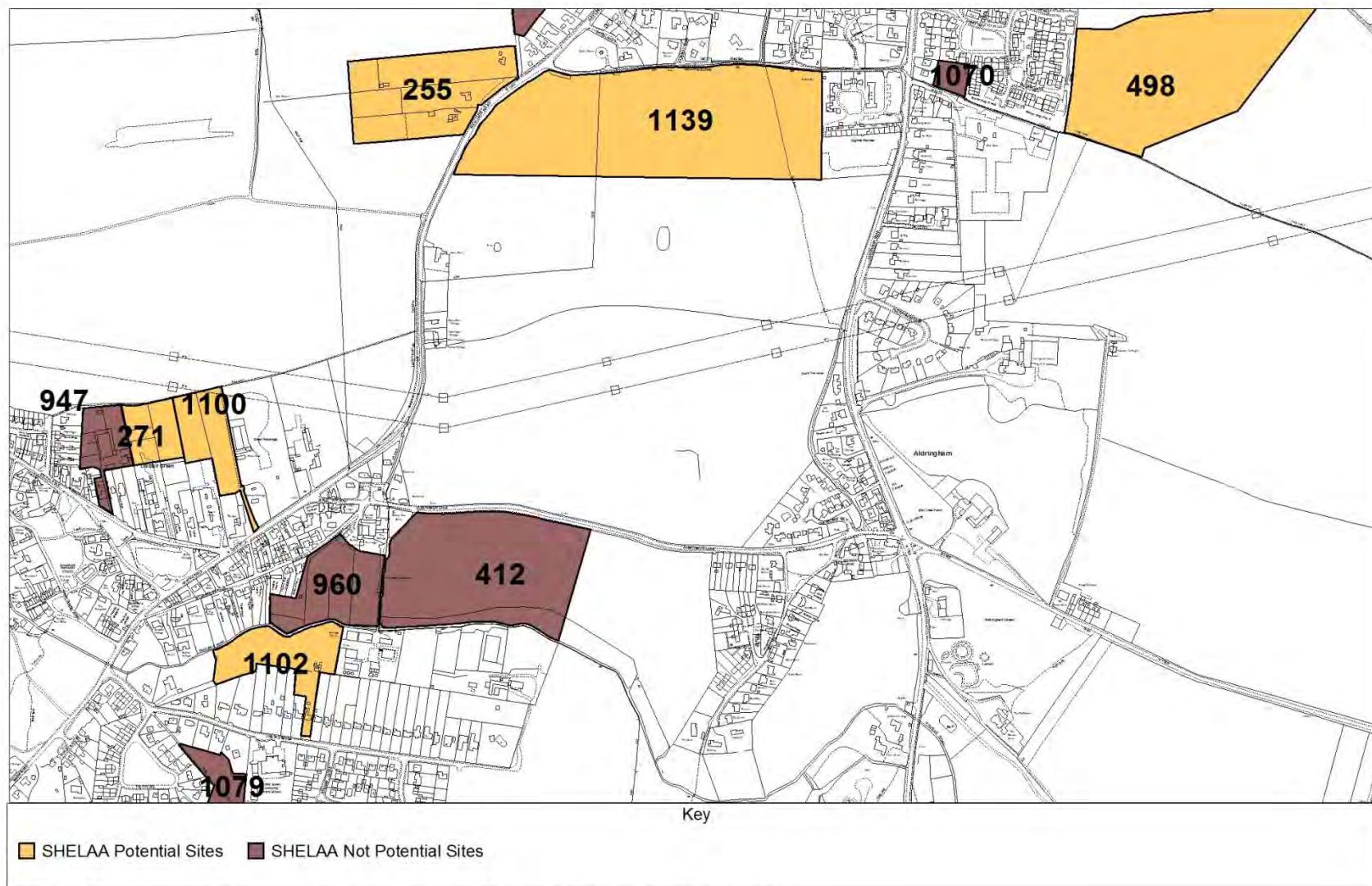




Alderton
Suffolk Coastal District Council

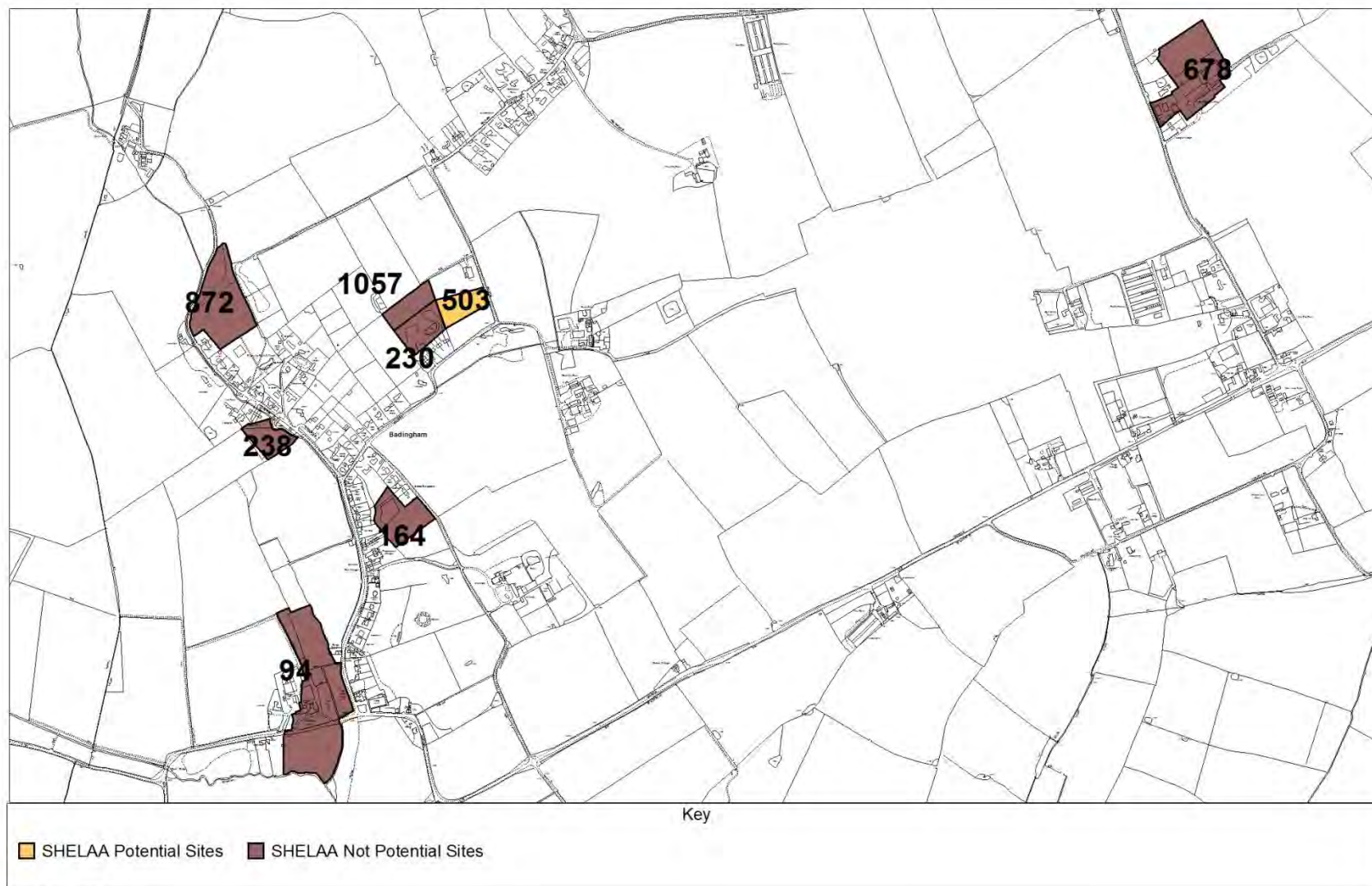
Scale 1:5000
© Crown Copyright and database rights 2012 Ordnance Survey 100019684





Aldringham cum Thorpe (inc. parts of Knodishall & Leiston)
Suffolk Coastal District Council

Scale 1:7500
© Crown Copyright and database rights 2012 Ordnance Survey 100019684

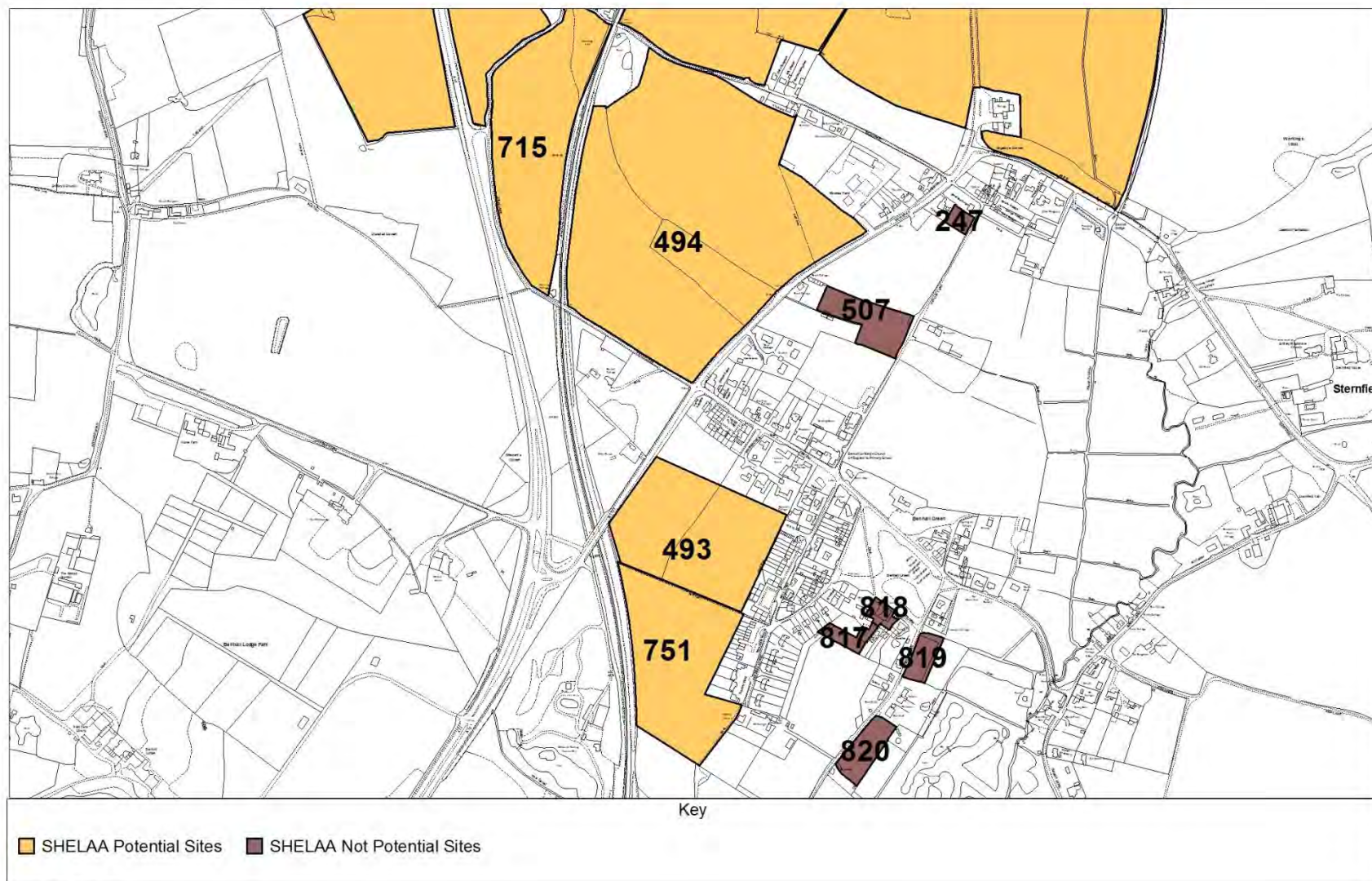




Bawdsey
Suffolk Coastal District Council

Scale 1:6000
© Crown Copyright and database rights 2012 Ordnance Survey 100019684





Benhall
Suffolk Coastal District Council

Scale 1:7500
© Crown Copyright and database rights 2012 Ordnance Survey 100019684

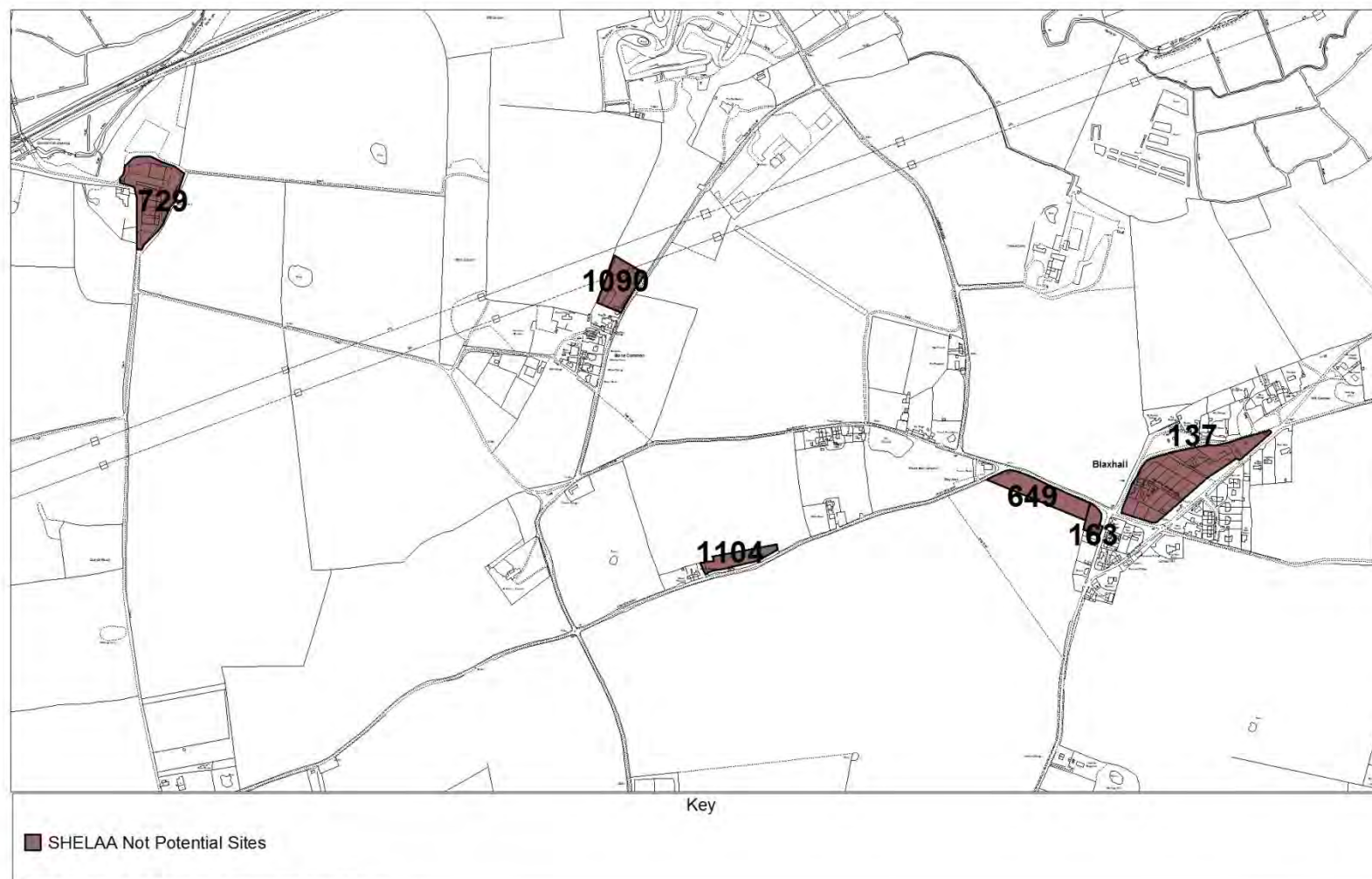




Blaxhall (Potential Sites)
Suffolk Coastal District Council

Scale 1:5000
© Crown Copyright and database rights 2012 Ordnance Survey 100019684



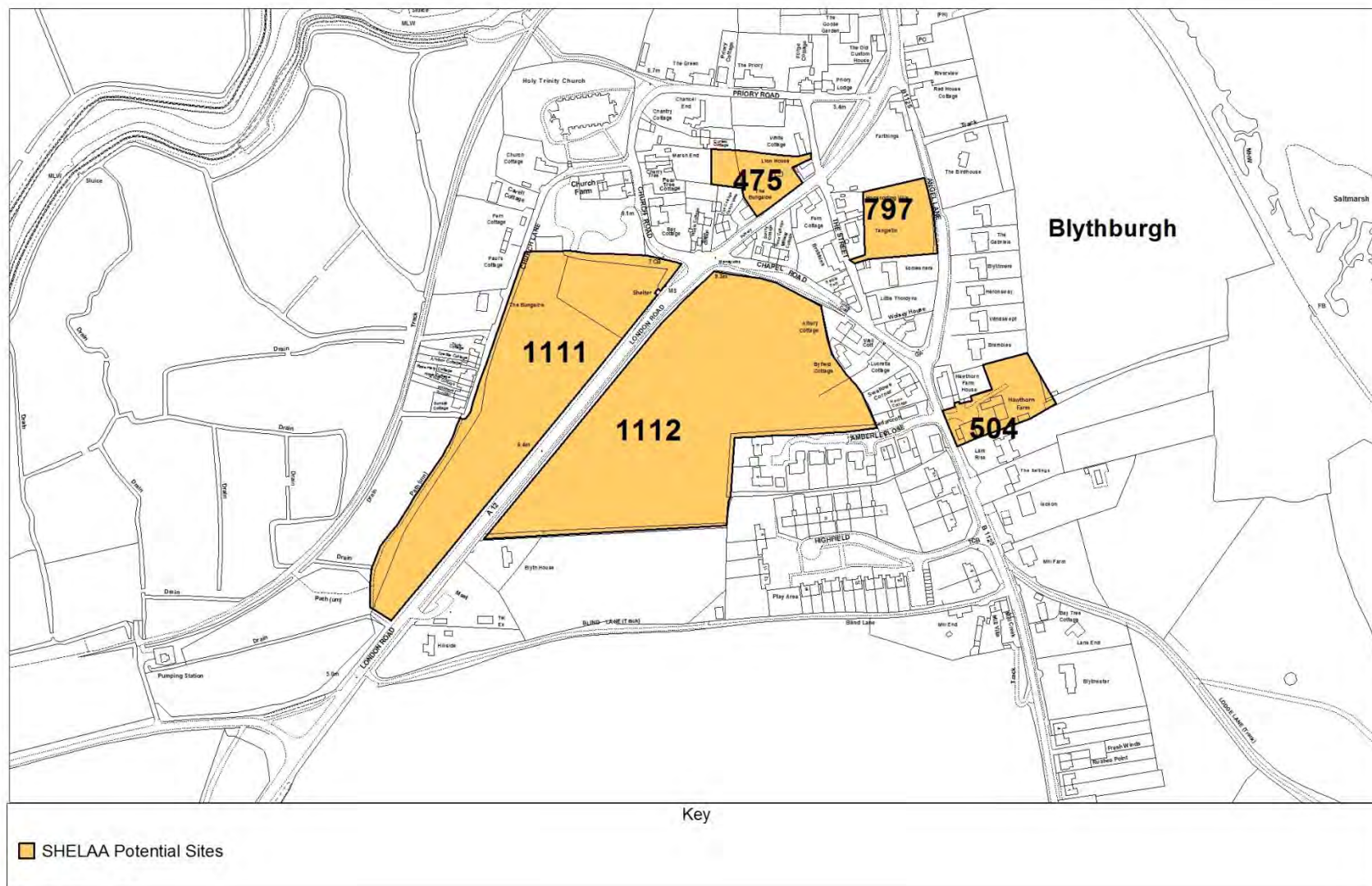


Blaxhall (Not Potential Sites)
Suffolk Coastal District Council

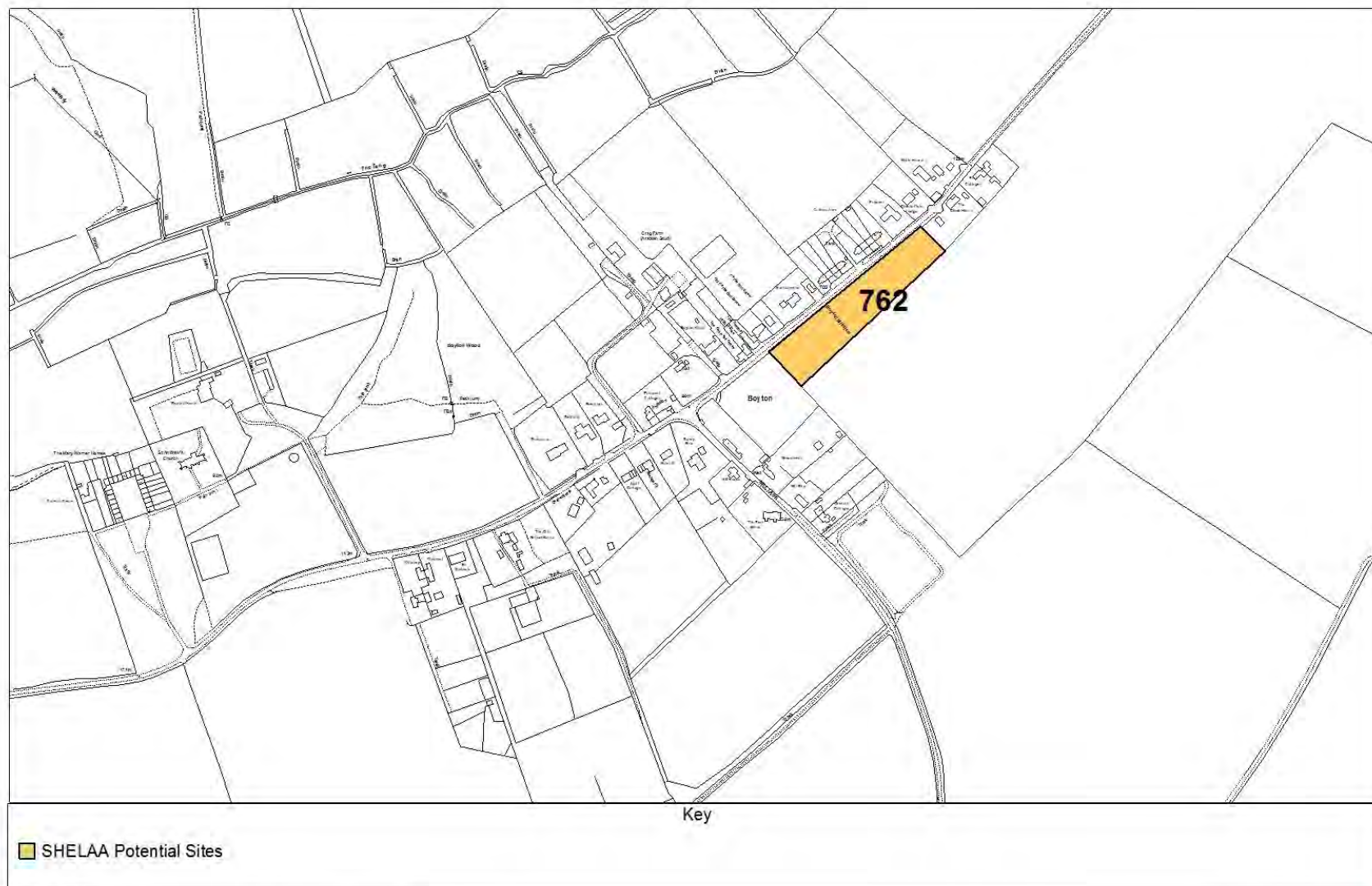
Scale 1:9000
© Crown Copyright and database rights 2012 Ordnance Survey 100019684



Suffolk Coastal Strategic Housing and Economic Land Availability Assessment
Map Book (December 2018)



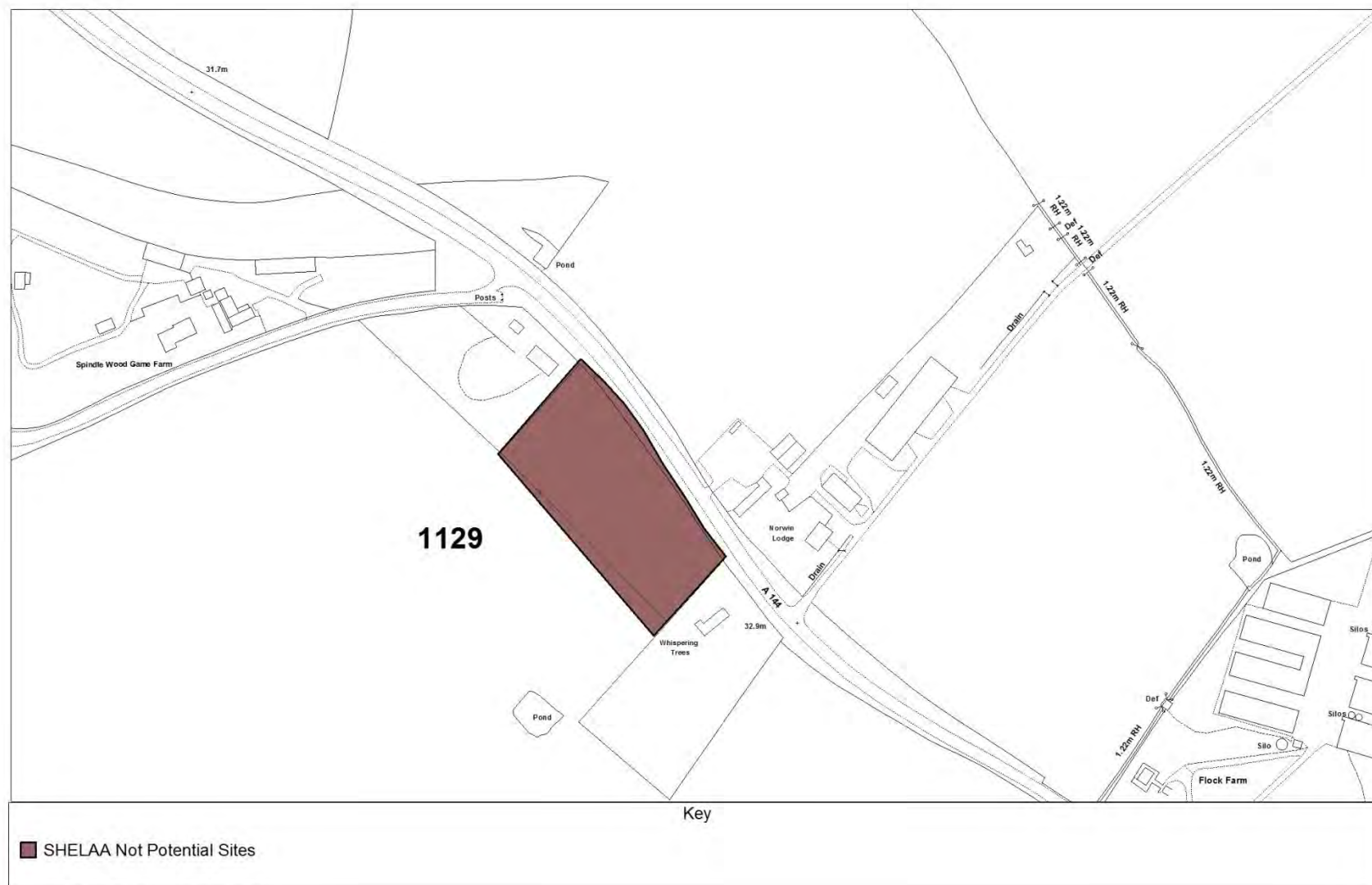
Blythburgh
Suffolk Coastal District Council



Boyton
Suffolk Coastal District Council

Scale 1:5000
© Crown Copyright and database rights 2012 Ordnance Survey 100019684





Bramfield (outskirts)
Suffolk Coastal District Council

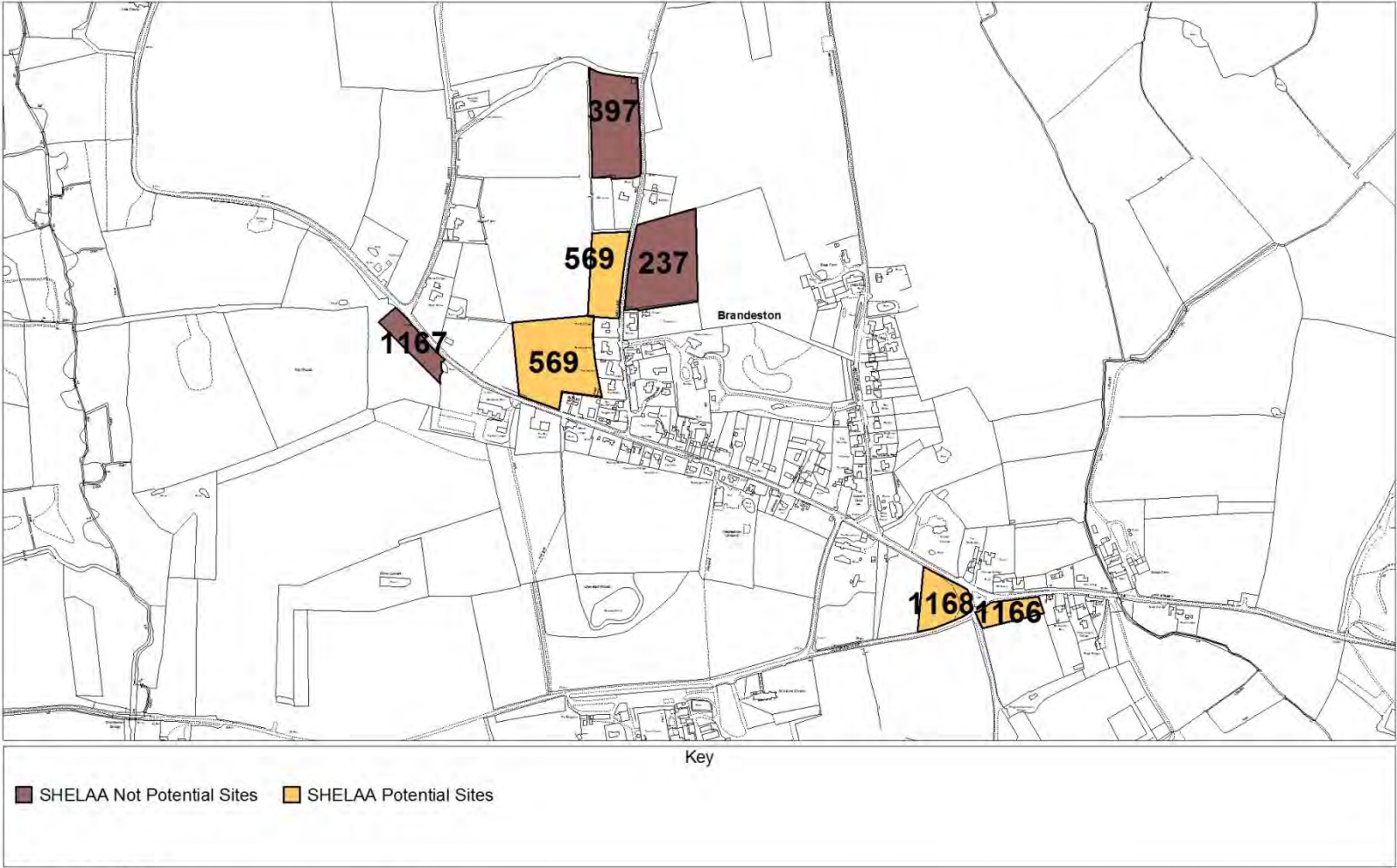
Scale 1:2500
© Crown Copyright and database rights 2012 Ordnance Survey 100019684



Bramfield
Suffolk Coastal District Council

Scale 1:10000
© Crown Copyright and database rights 2012 Ordnance Survey 100019684

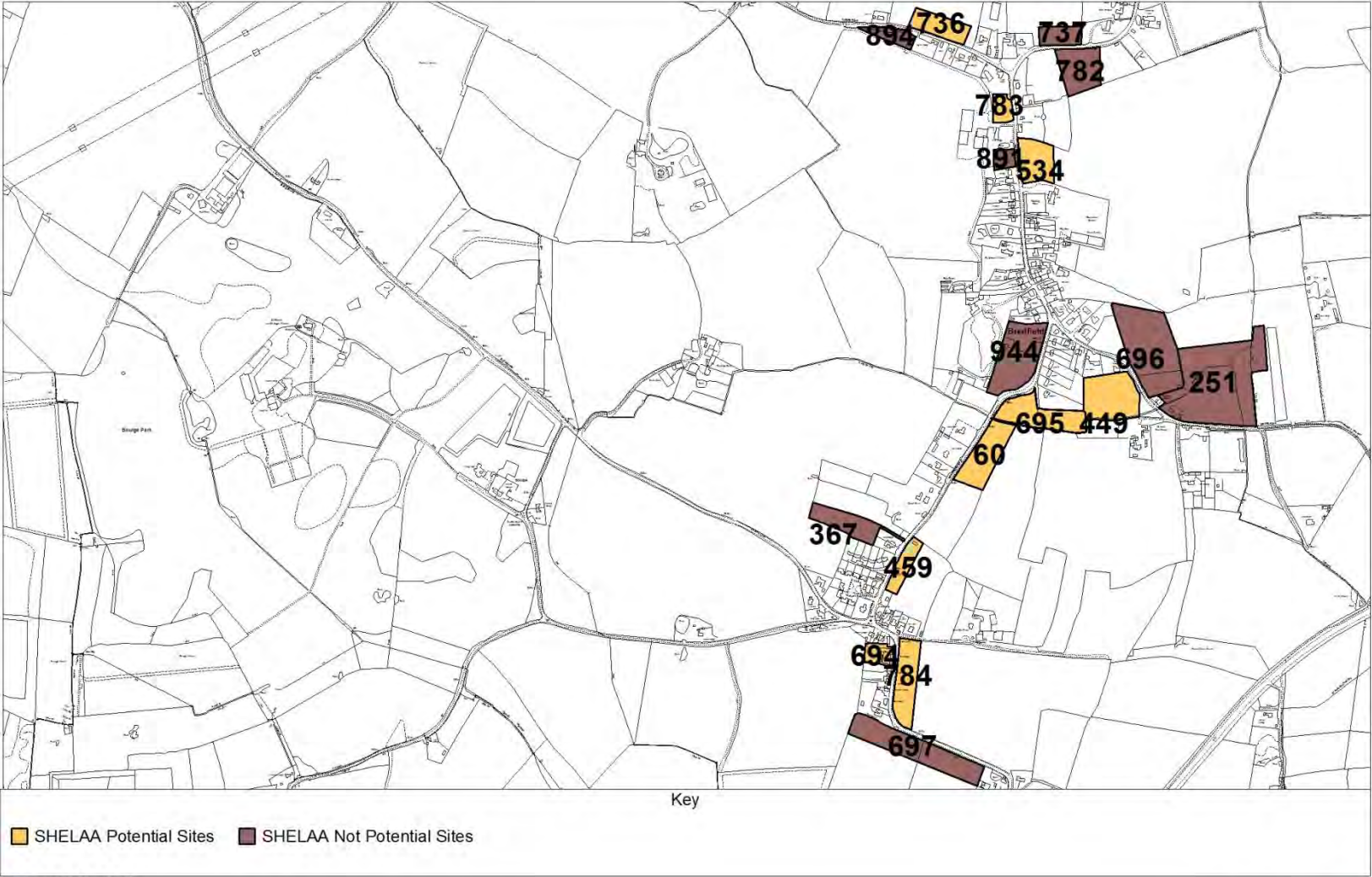




Brandeston
Suffolk Coastal District Council

Scale 1:7500
© Crown Copyright and database rights 2012 Ordnance Survey 100019684

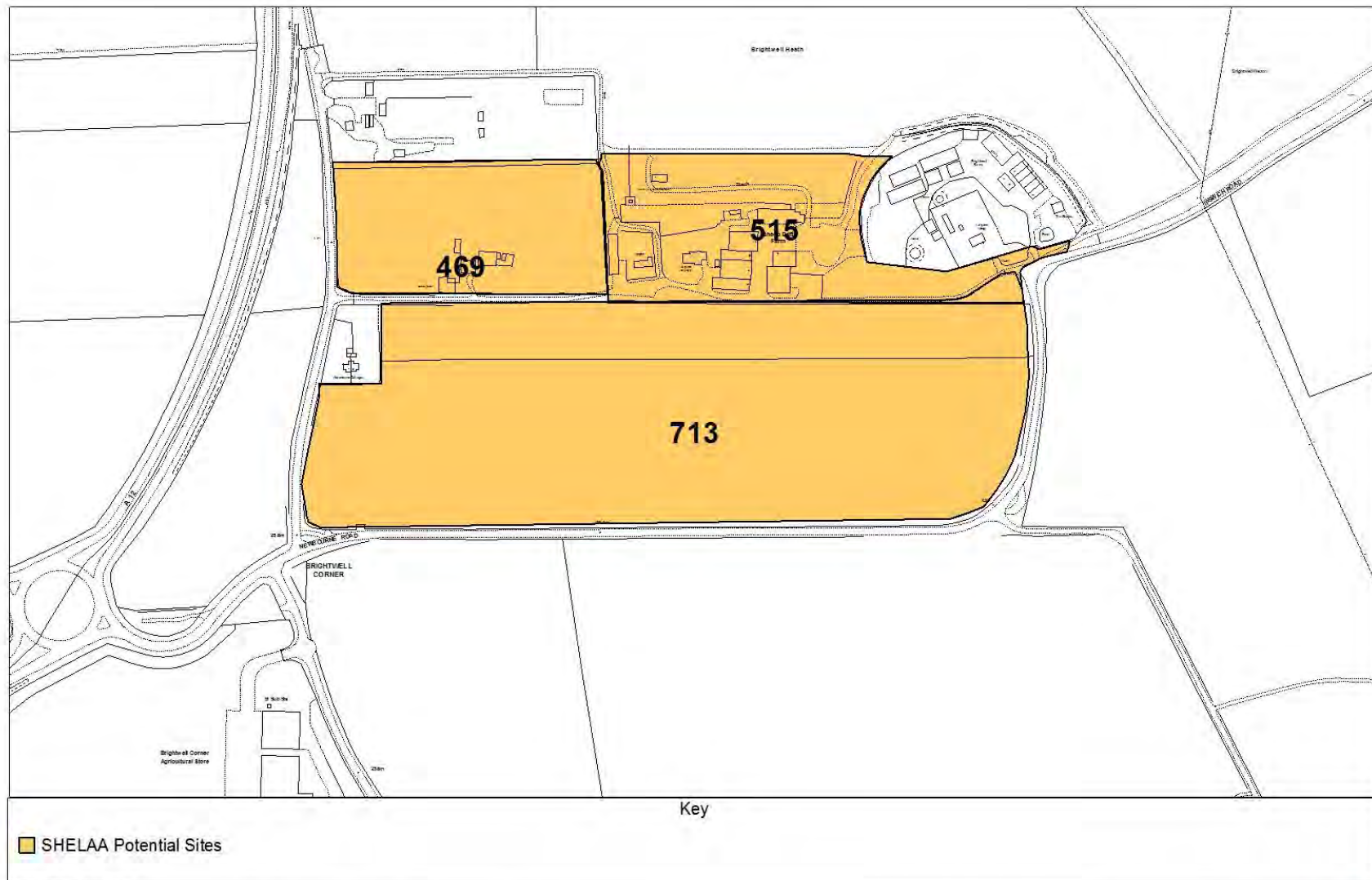




Bredfield
Suffolk Coastal District Council

Scale 1:10000
© Crown Copyright and database rights 2012 Ordnance Survey 100019684

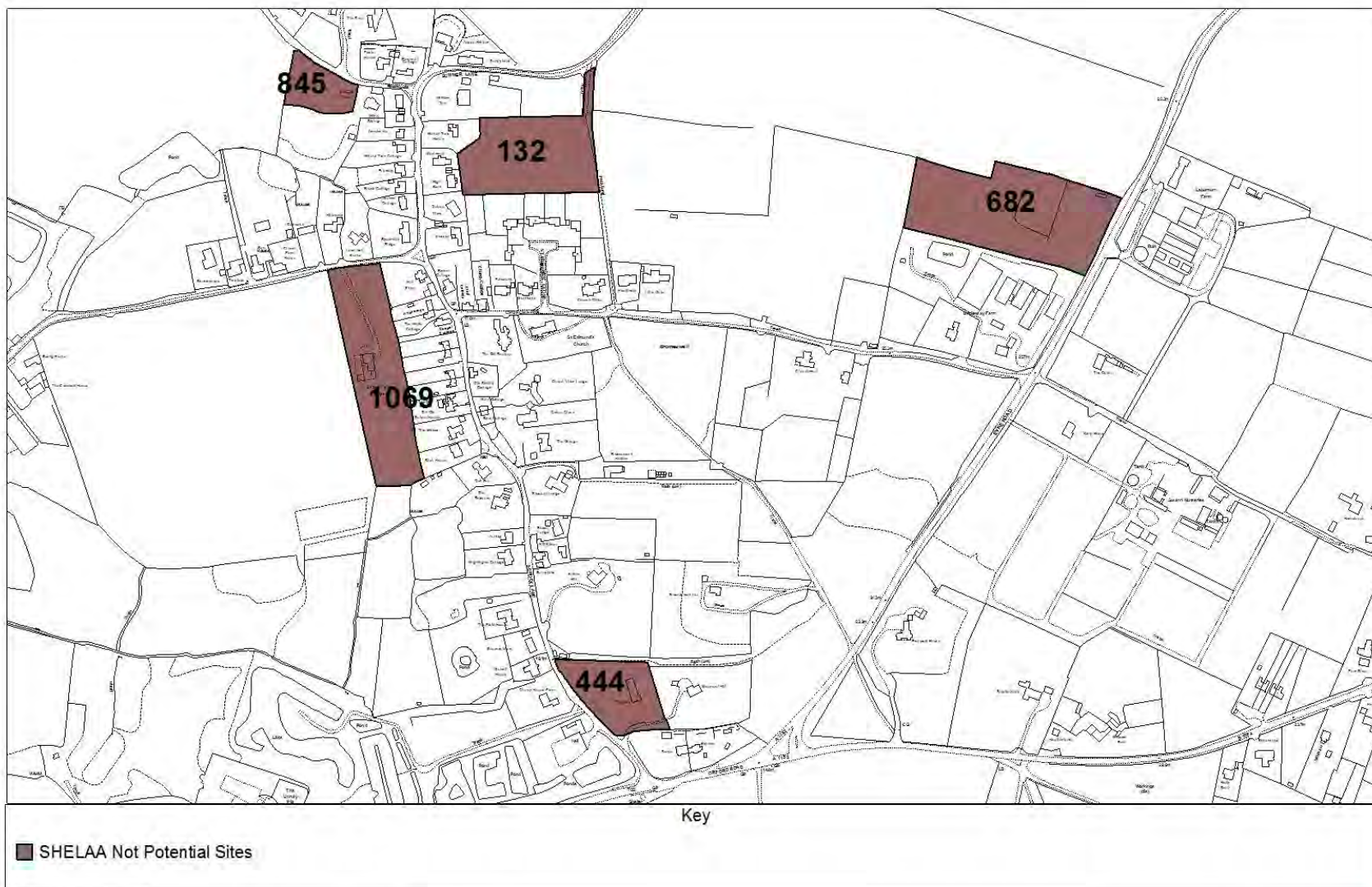




Brightwell
Suffolk Coastal District Council

Scale 1:4000
© Crown Copyright and database rights 2012 Ordnance Survey 100019684

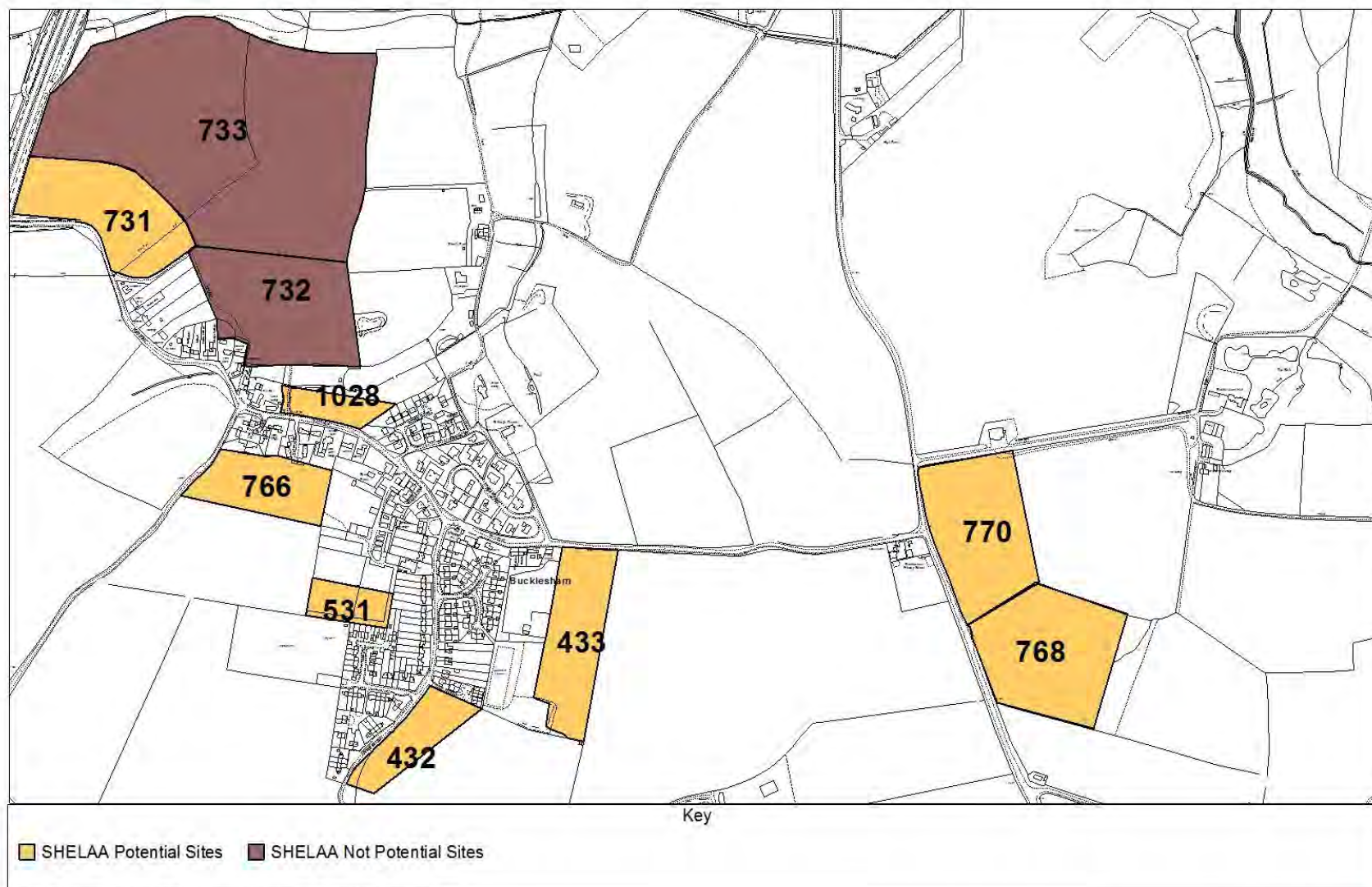




Bromeswell
Suffolk Coastal District Council

Scale 1:5000
© Crown Copyright and database rights 2012 Ordnance Survey 100019684





Bucklesham (inc. part of Brightwell)
Suffolk Coastal District Council

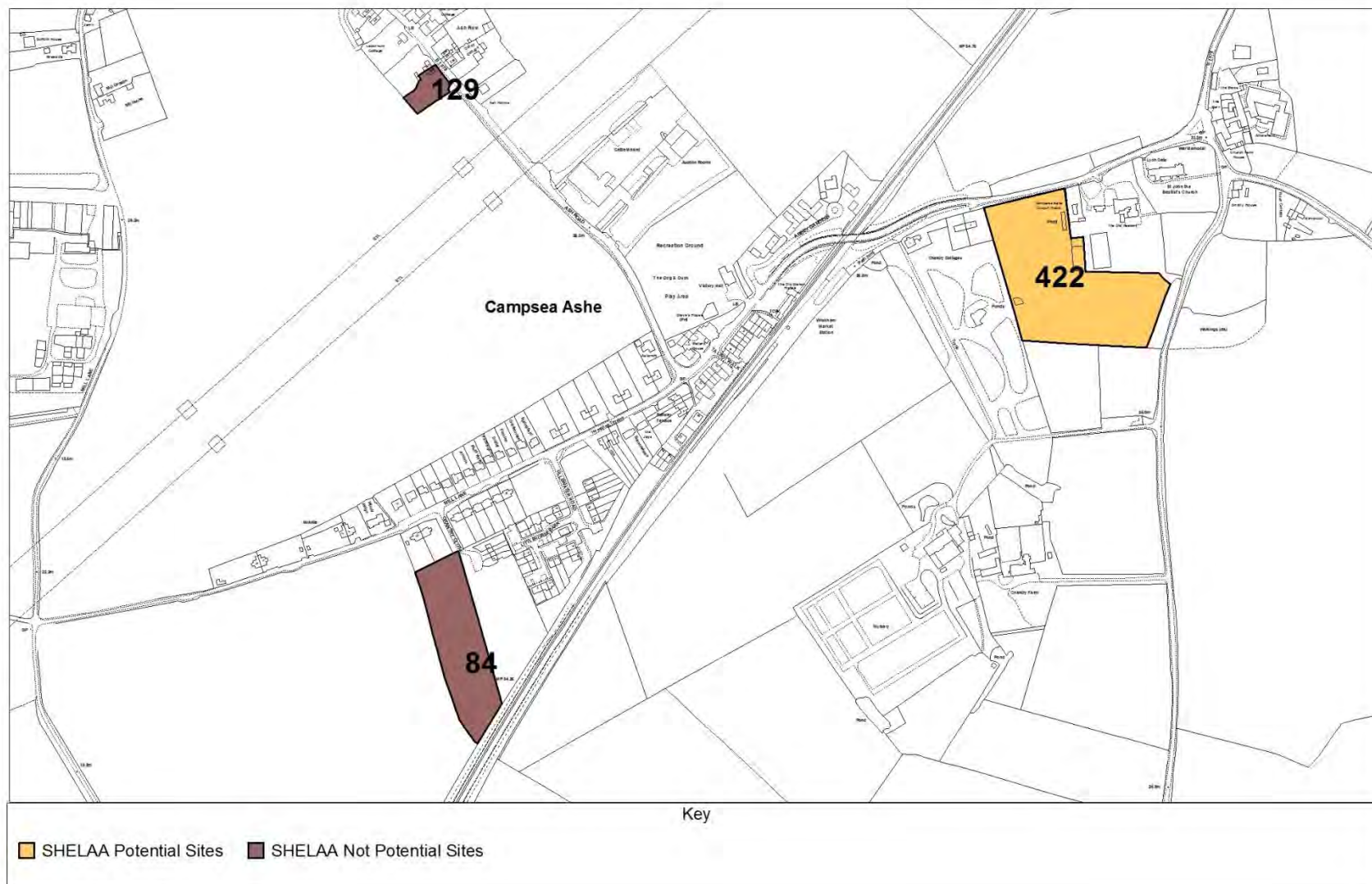
Scale 1:8000
© Crown Copyright and database rights 2012 Ordnance Survey 100019684





Butley and Wantisden
Suffolk Coastal District Council

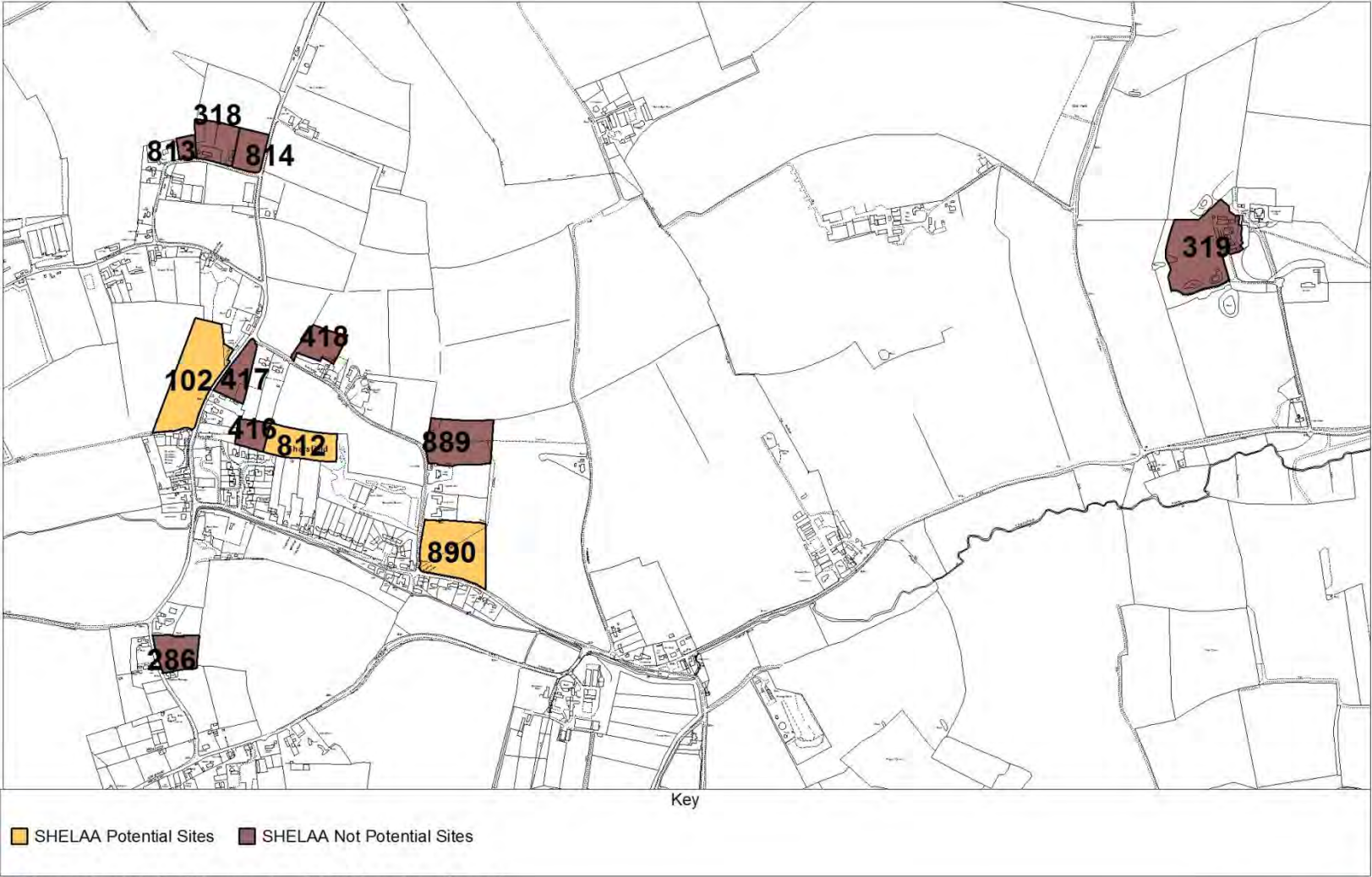
Scale 1:8000
© Crown Copyright and database rights 2012 Ordnance Survey 100019684



Campsea Ashe
Suffolk Coastal District Council

Scale 1:5000
© Crown Copyright and database rights 2012 Ordnance Survey 100019684

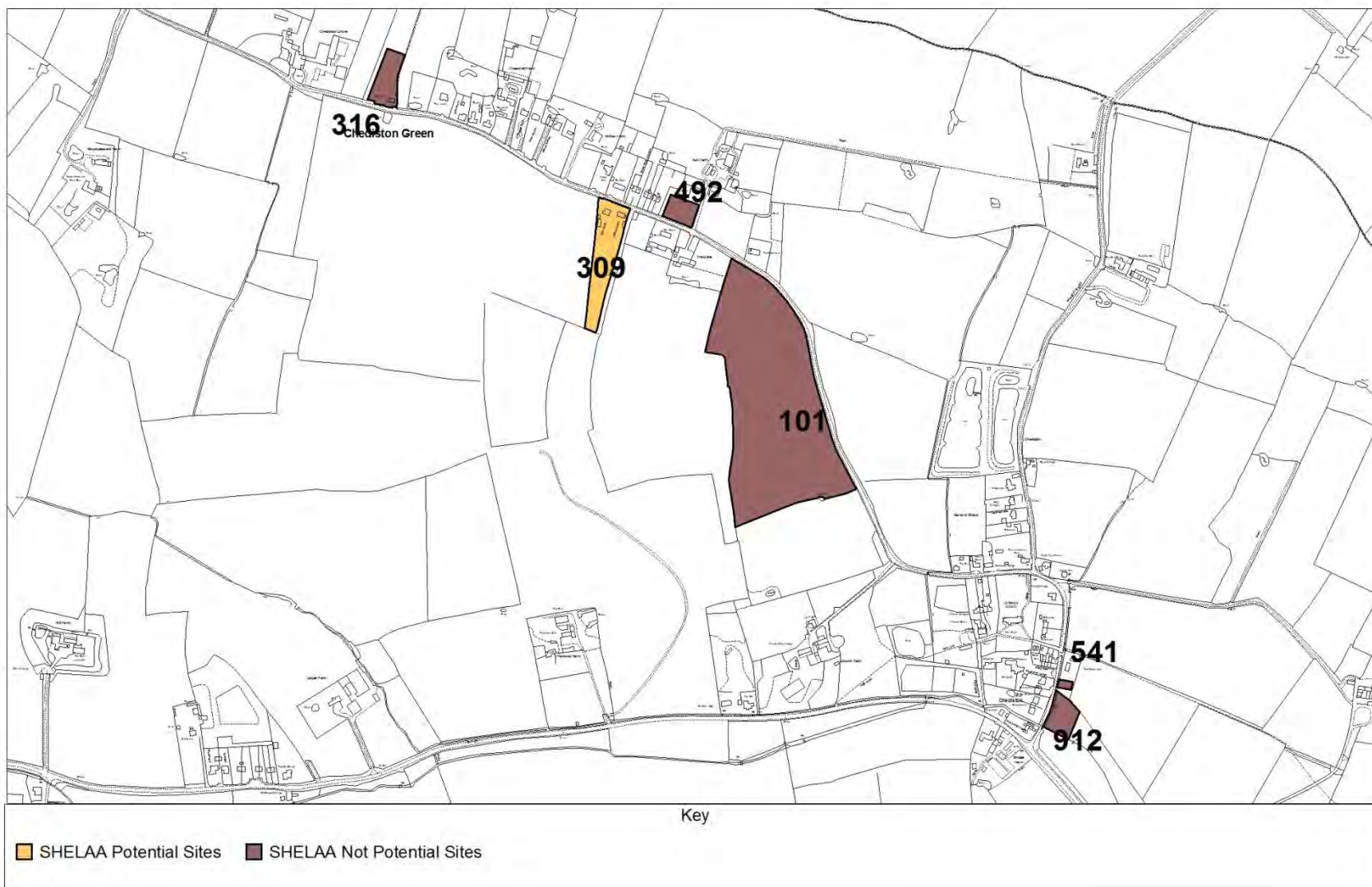




Charsfield (with part of Letheringham)
Suffolk Coastal District Council

Scale 1:10000
© Crown Copyright and database rights 2012 Ordnance Survey 100019684

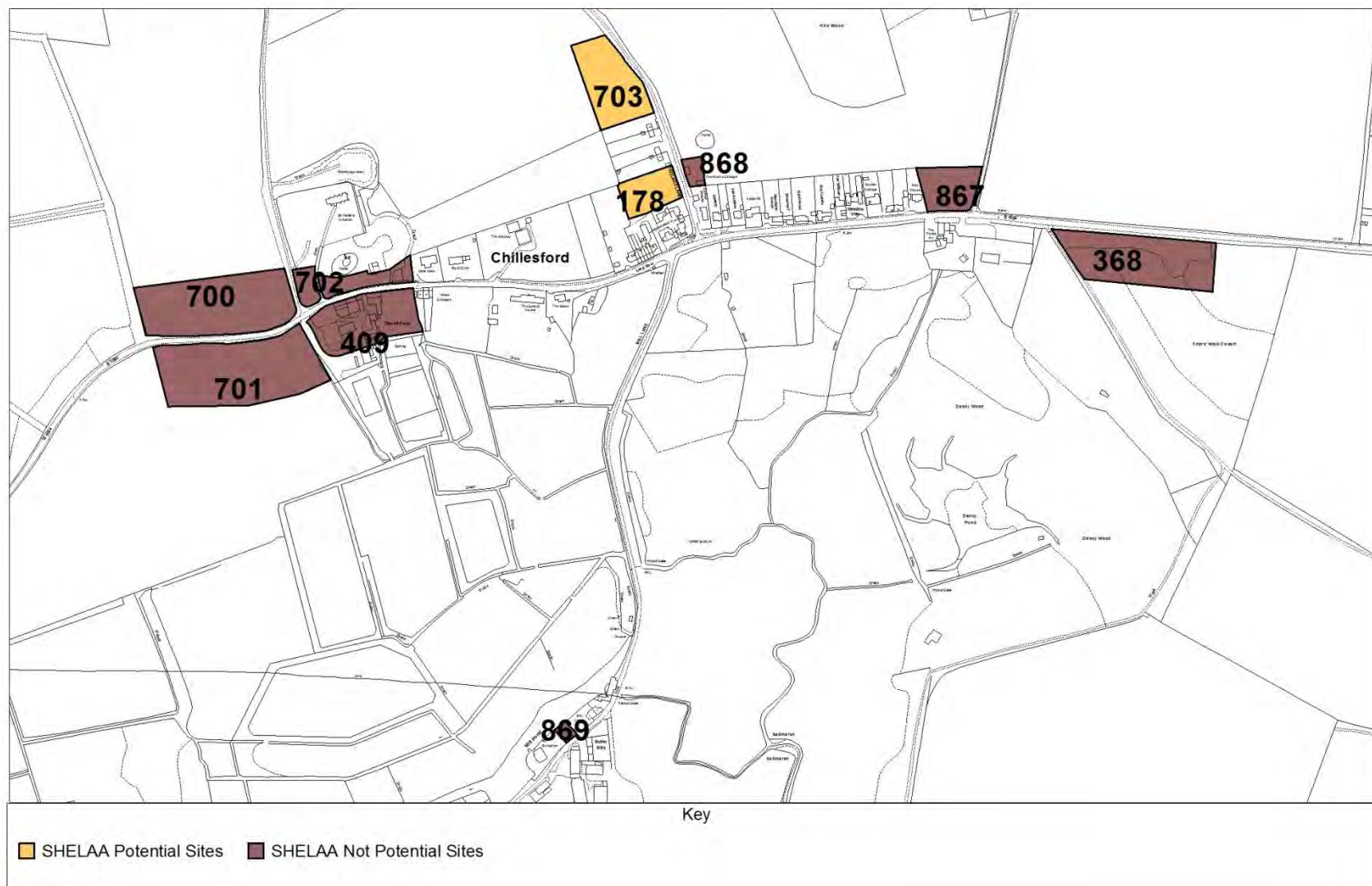




Chediston
Suffolk Coastal District Council

Scale 1:7500
© Crown Copyright and database rights 2012 Ordnance Survey 100019684

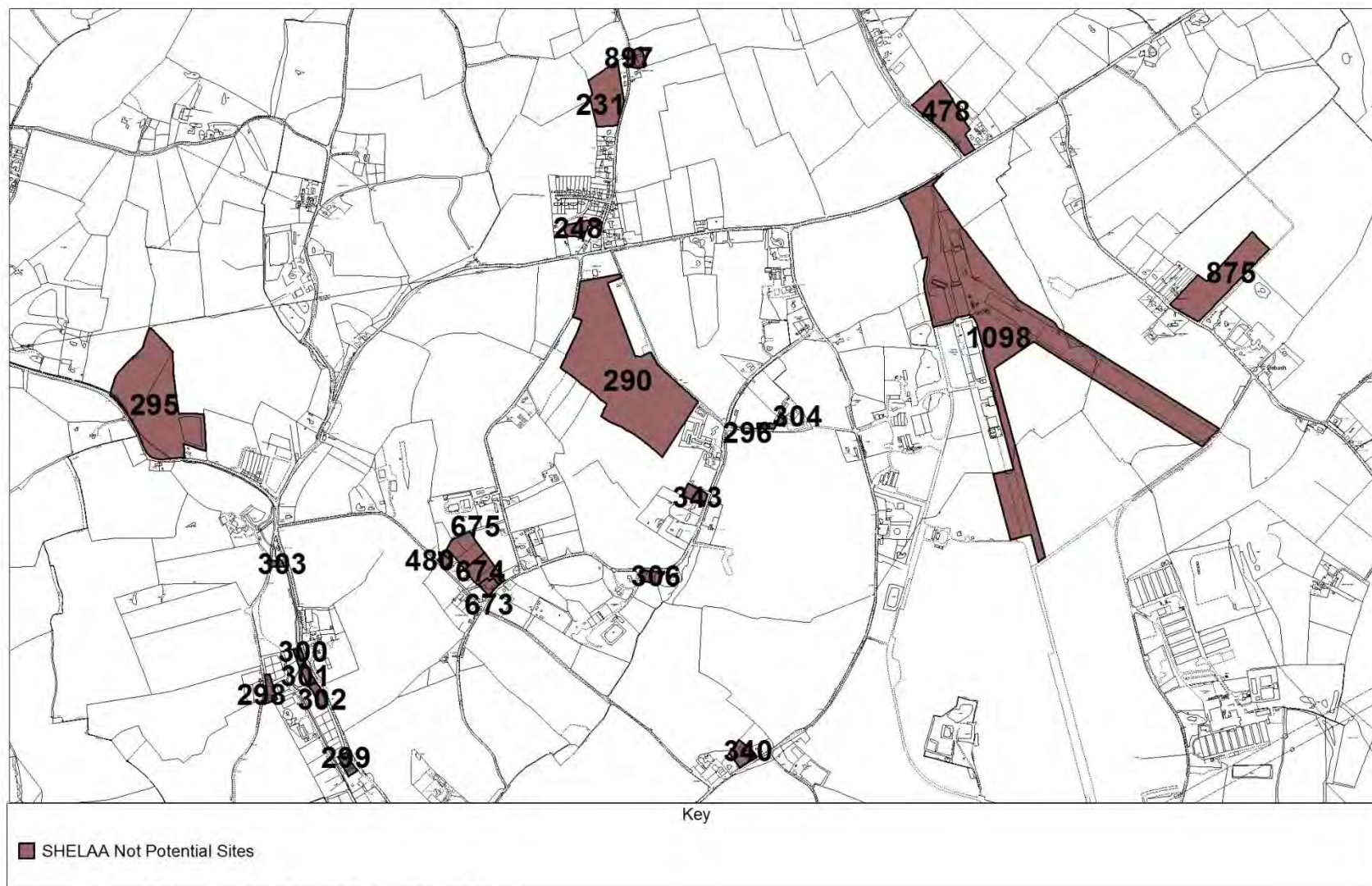




Chillesford
Suffolk Coastal District Council

Scale 1:5500
 © Crown Copyright and database rights 2012 Ordnance Survey 100019684

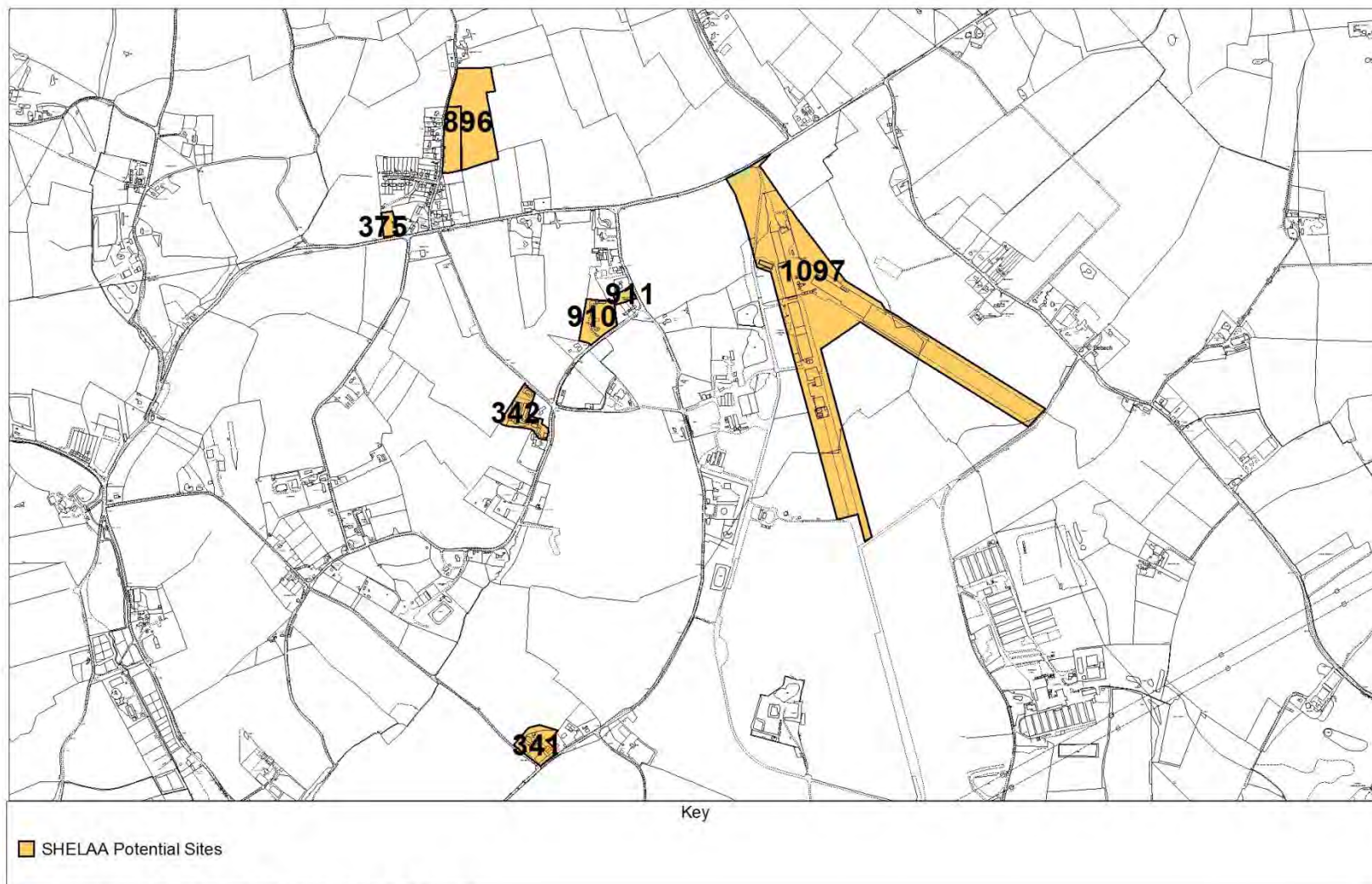




Clopton and Debach (Not Potential Sites)
Suffolk Coastal District Council

Scale 1:15000
© Crown Copyright and database rights 2012 Ordnance Survey 100019684

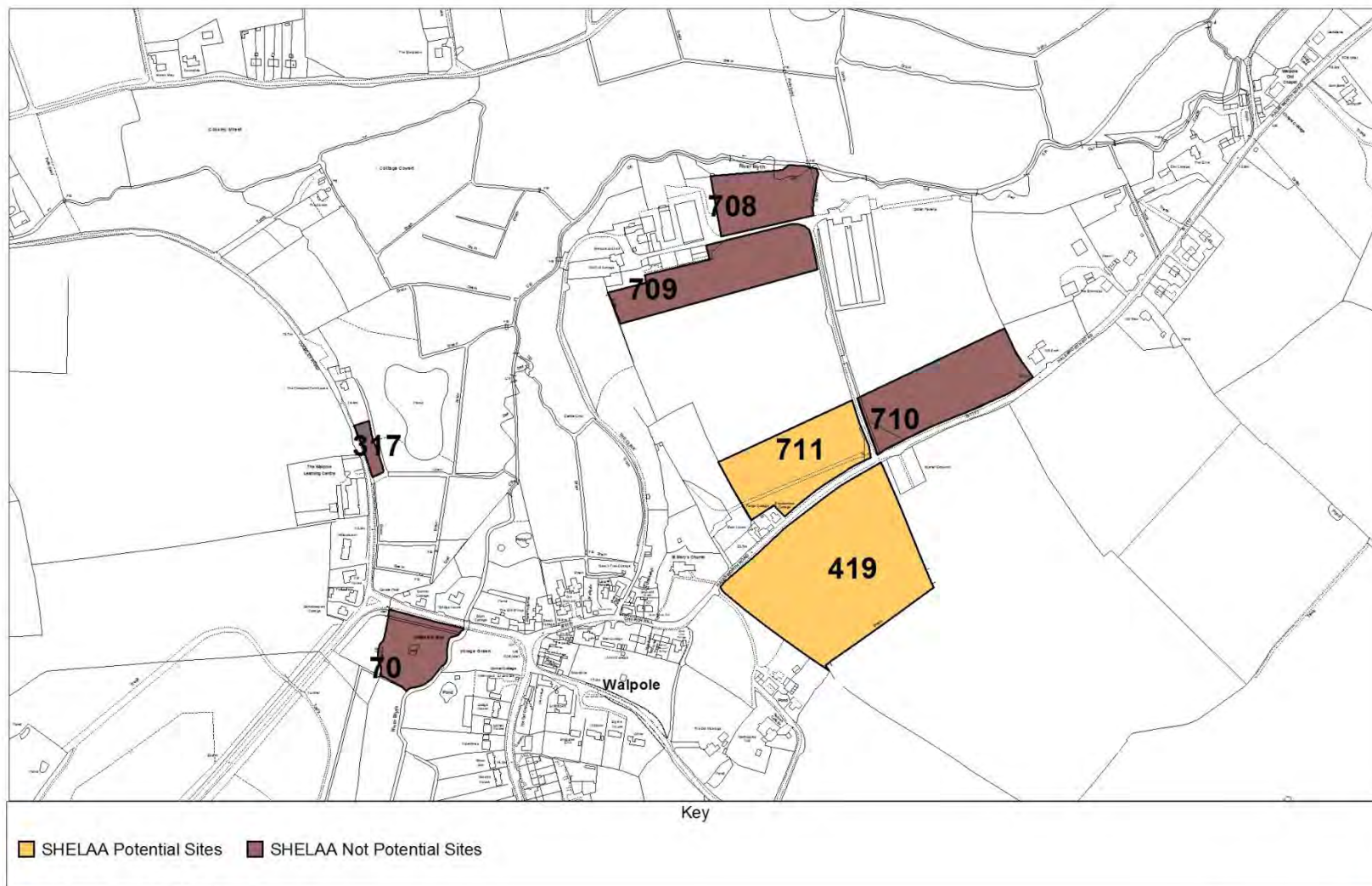




Clopton and Debach (Potential Sites)
Suffolk Coastal District Council

Scale 1:15000
© Crown Copyright and database rights 2012 Ordnance Survey 100019684





Cookley and Walpole
Suffolk Coastal District Council

Scale 1:5500
© Crown Copyright and database rights 2012 Ordnance Survey 100019684

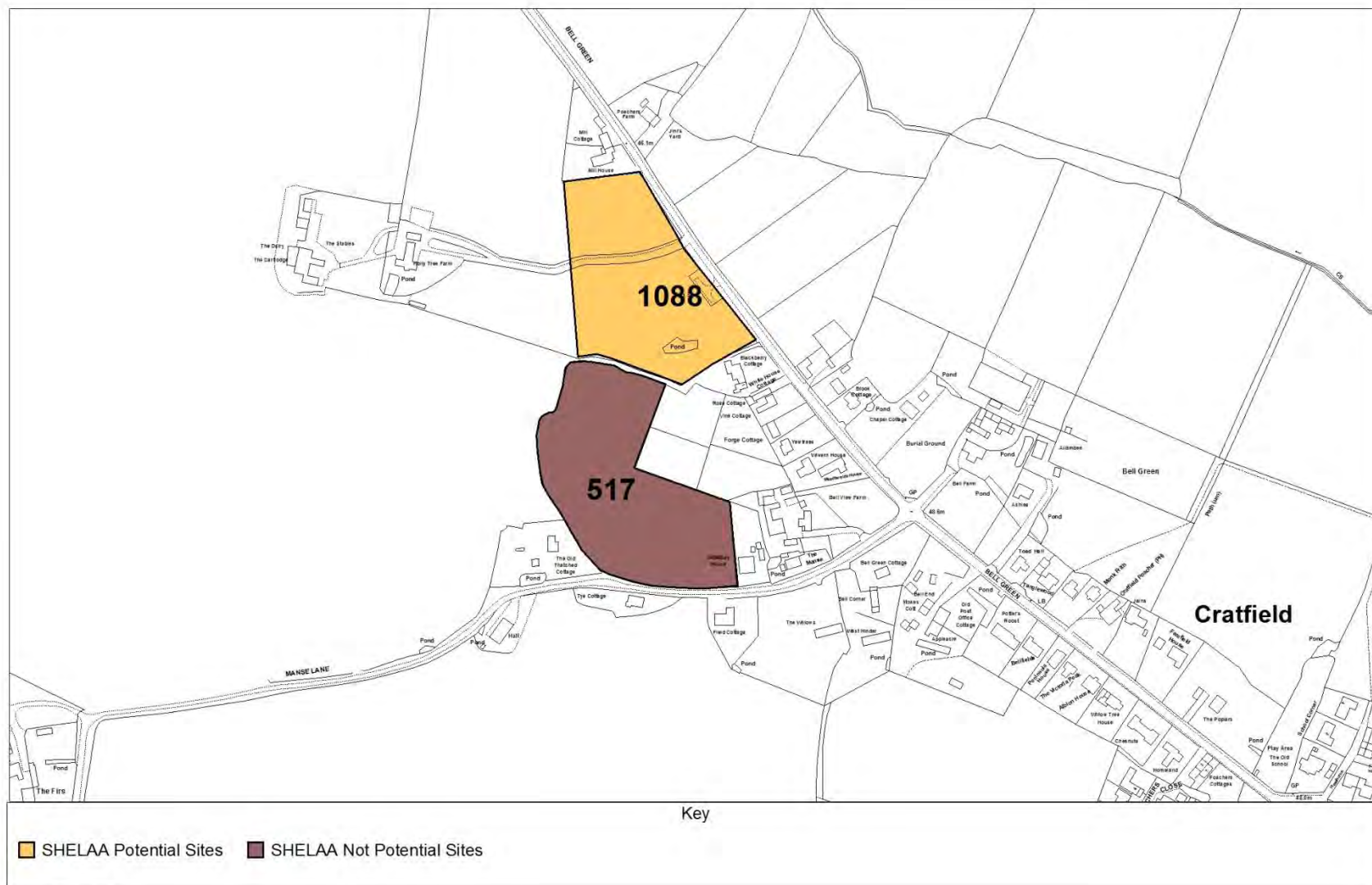




Cransford
Suffolk Coastal District Council

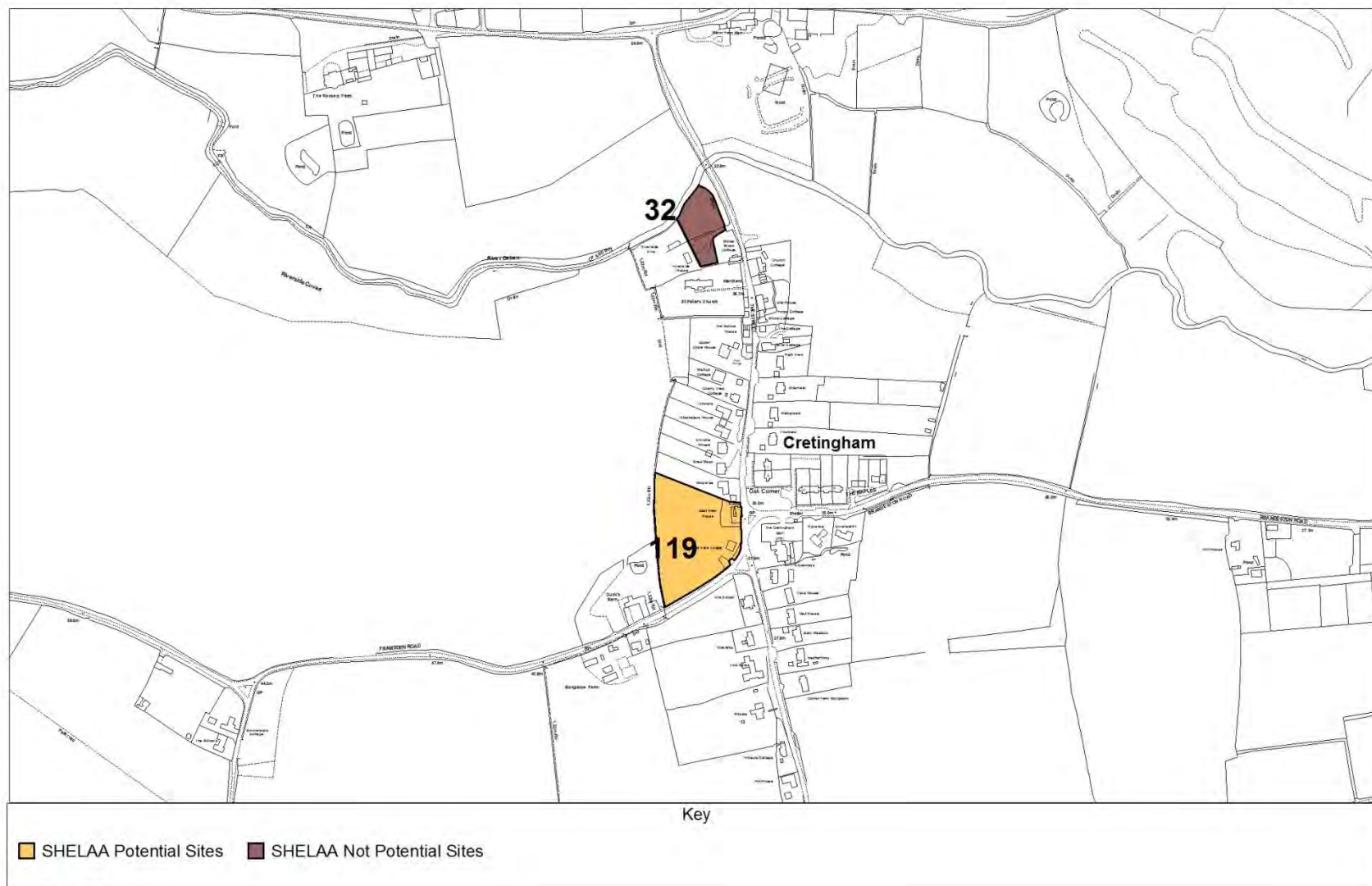
Scale 1:2500
© Crown Copyright and database rights 2012 Ordnance Survey 100019684





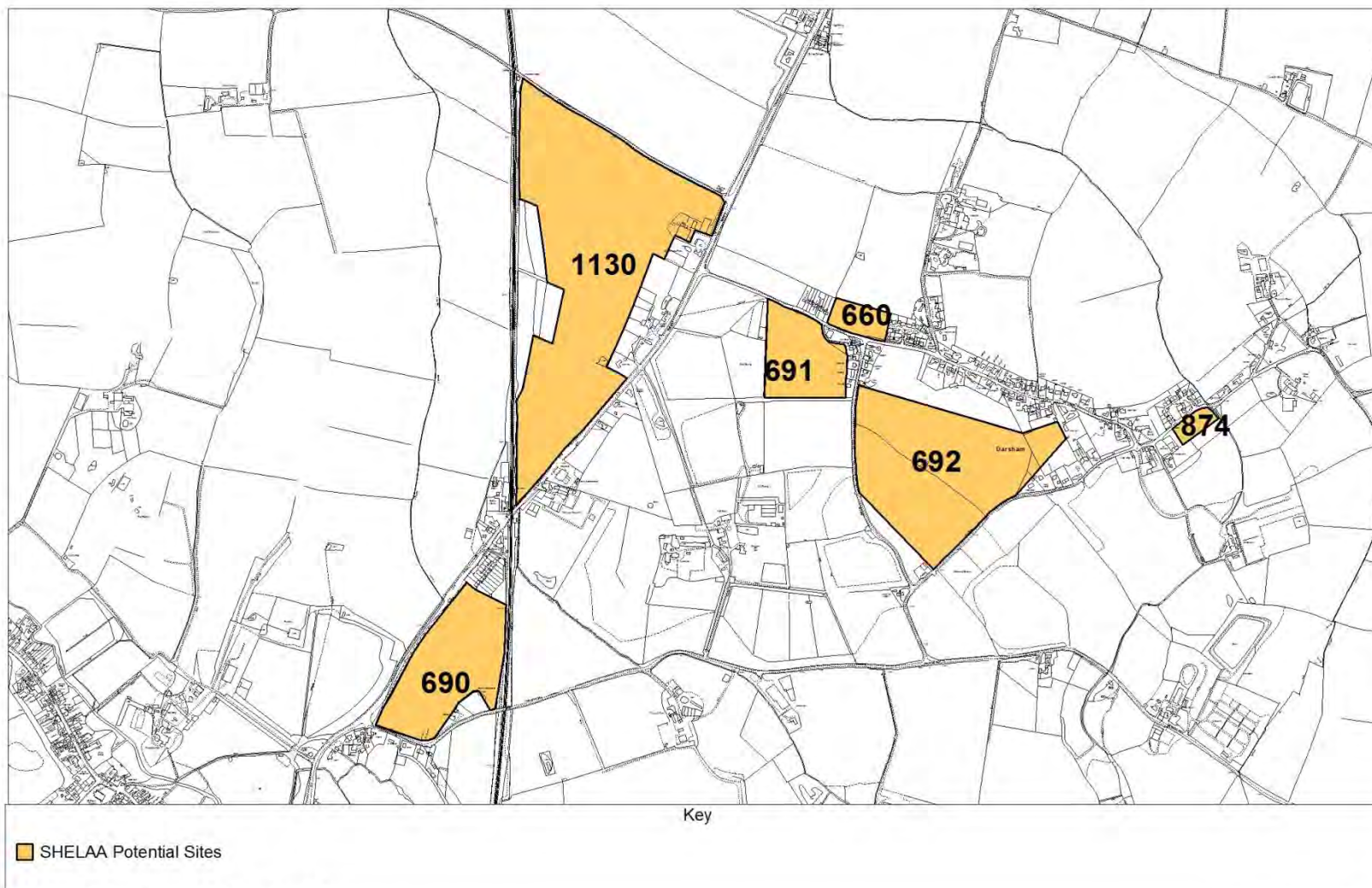
Cratfield
Suffolk Coastal District Council

Scale 1:3500
© Crown Copyright and database rights 2012 Ordnance Survey 100019684



Cretingham
Suffolk Coastal District Council

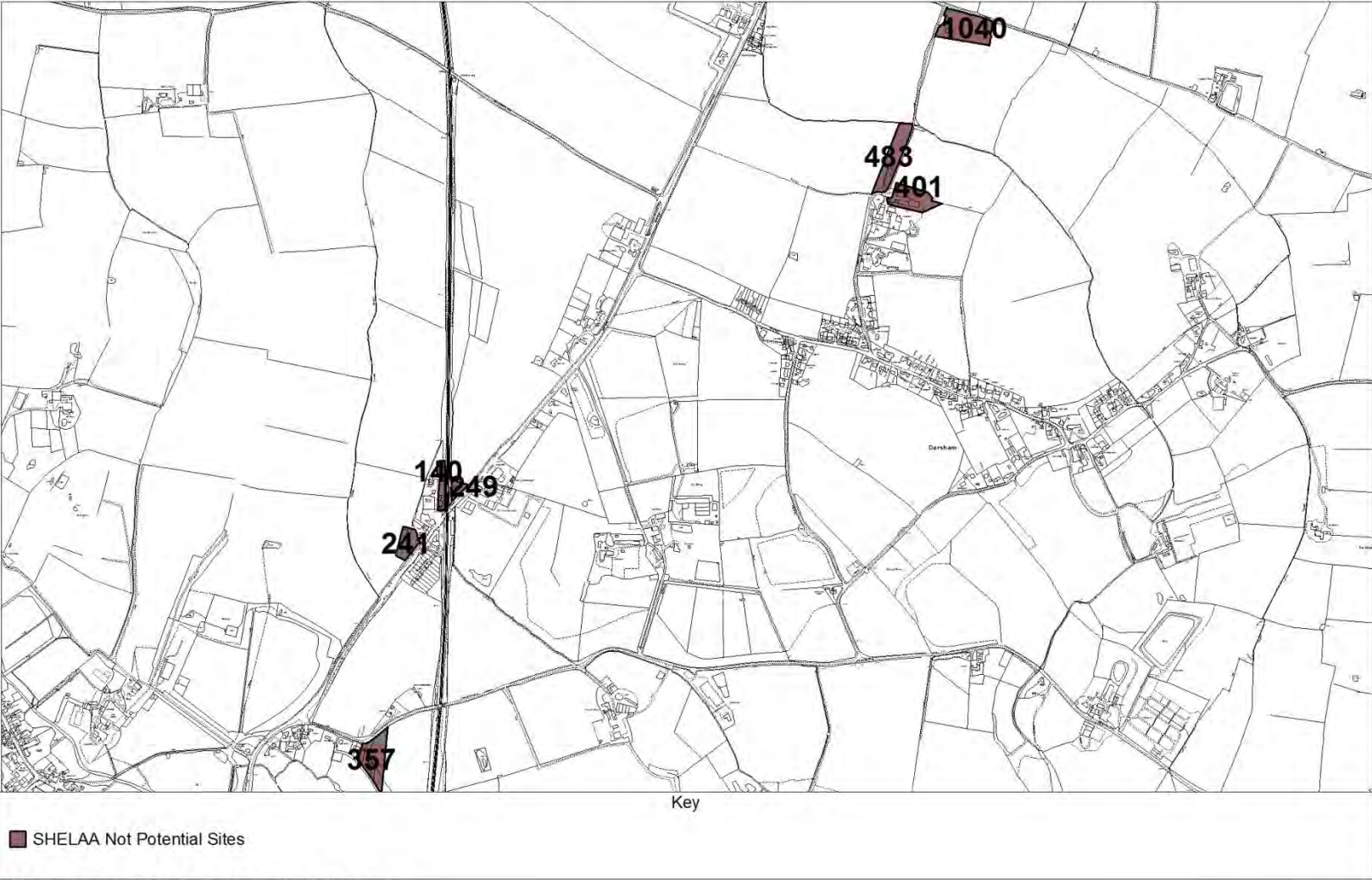
Scale 1:5000
© Crown Copyright and database rights 2012 Ordnance Survey 100019684



Darsham (Potential Sites)
Suffolk Coastal District Council

Scale 1:12500
© Crown Copyright and database rights 2012 Ordnance Survey 100019684

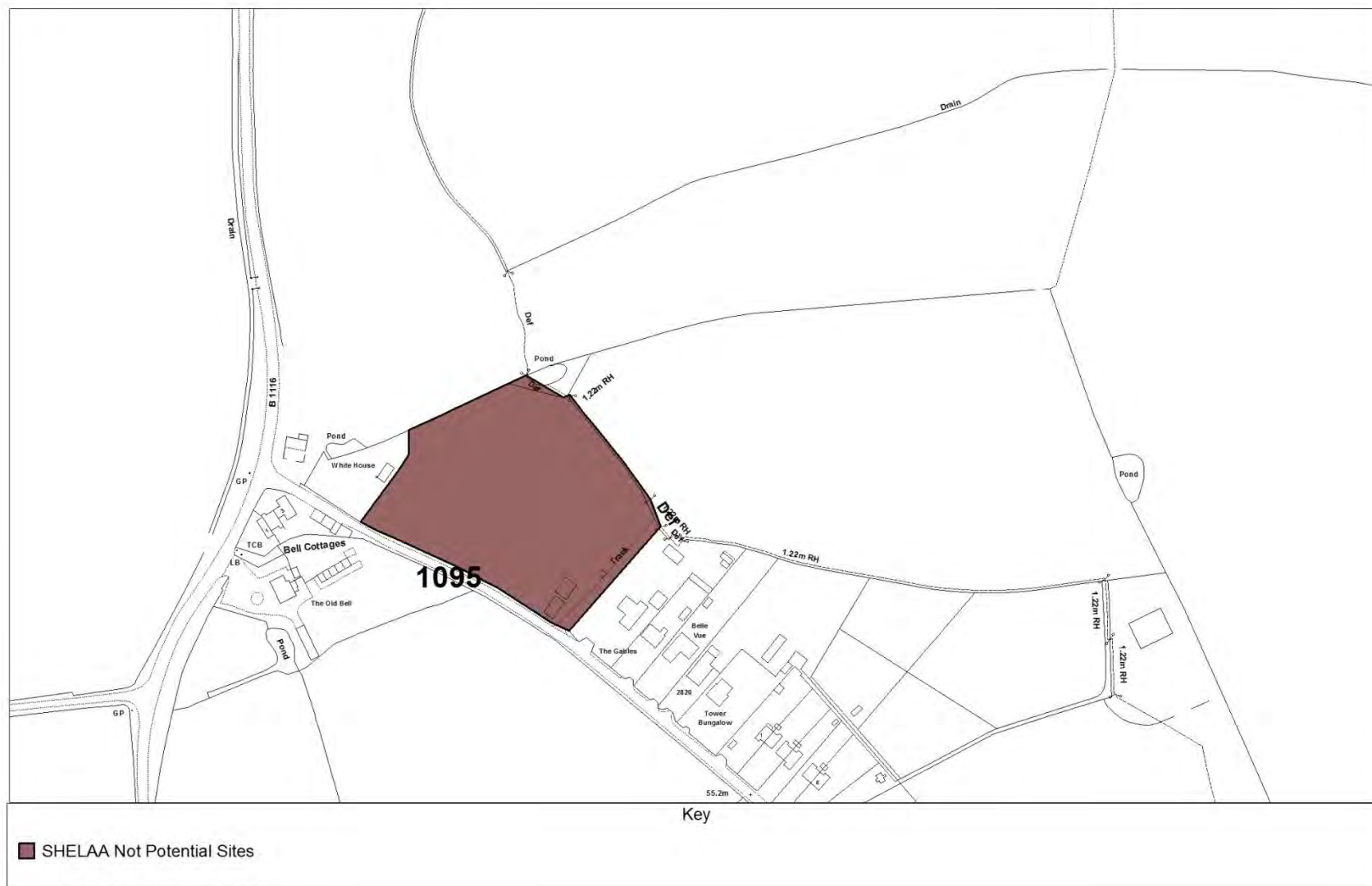




Darsham (Not Potential Sites)
Suffolk Coastal District Council

Scale 1:12500
© Crown Copyright and database rights 2012 Ordnance Survey 100019684

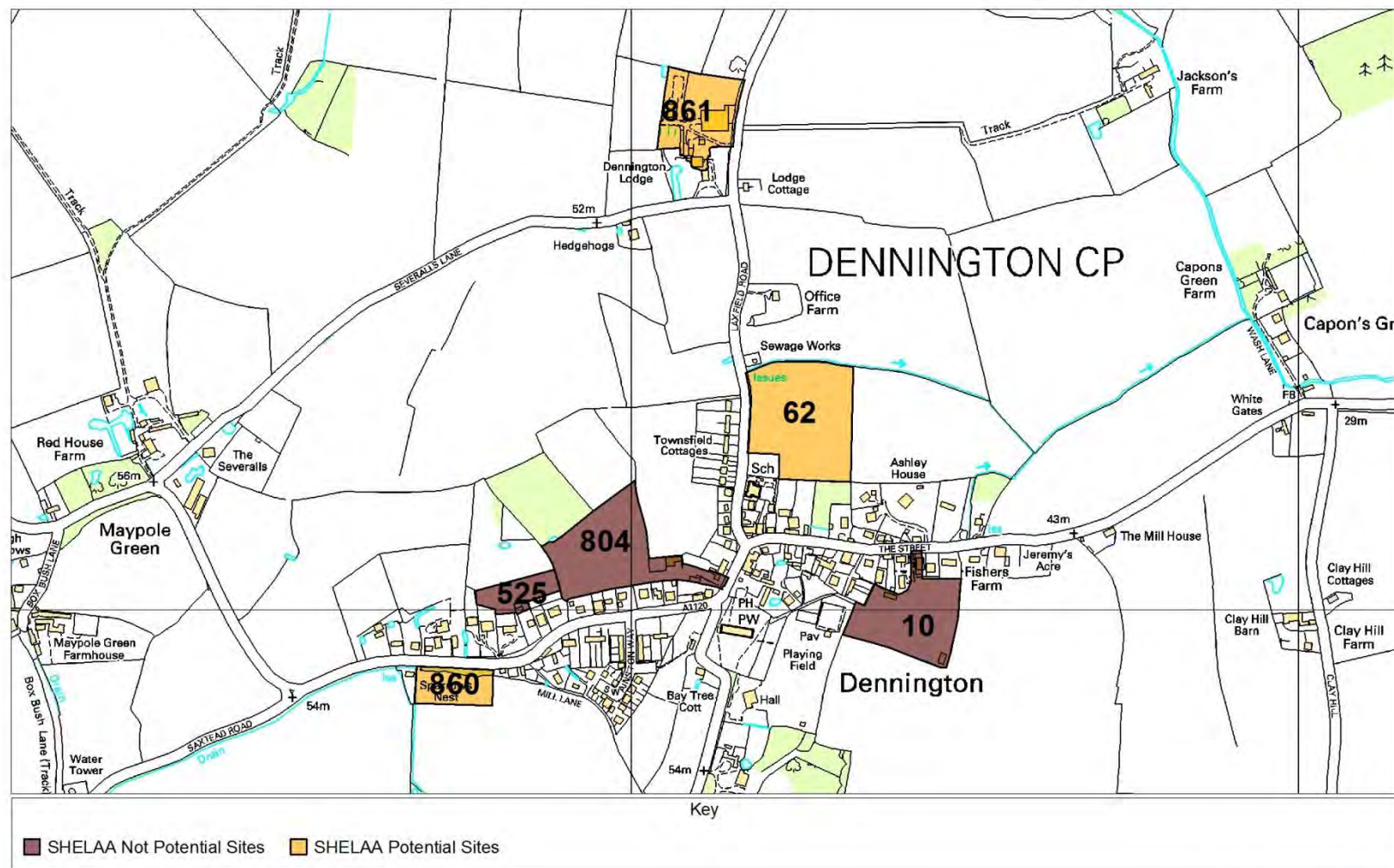




Dennington (outskirts)
Suffolk Coastal District Council

Scale 1:2500
© Crown Copyright and database rights 2012 Ordnance Survey 100019684

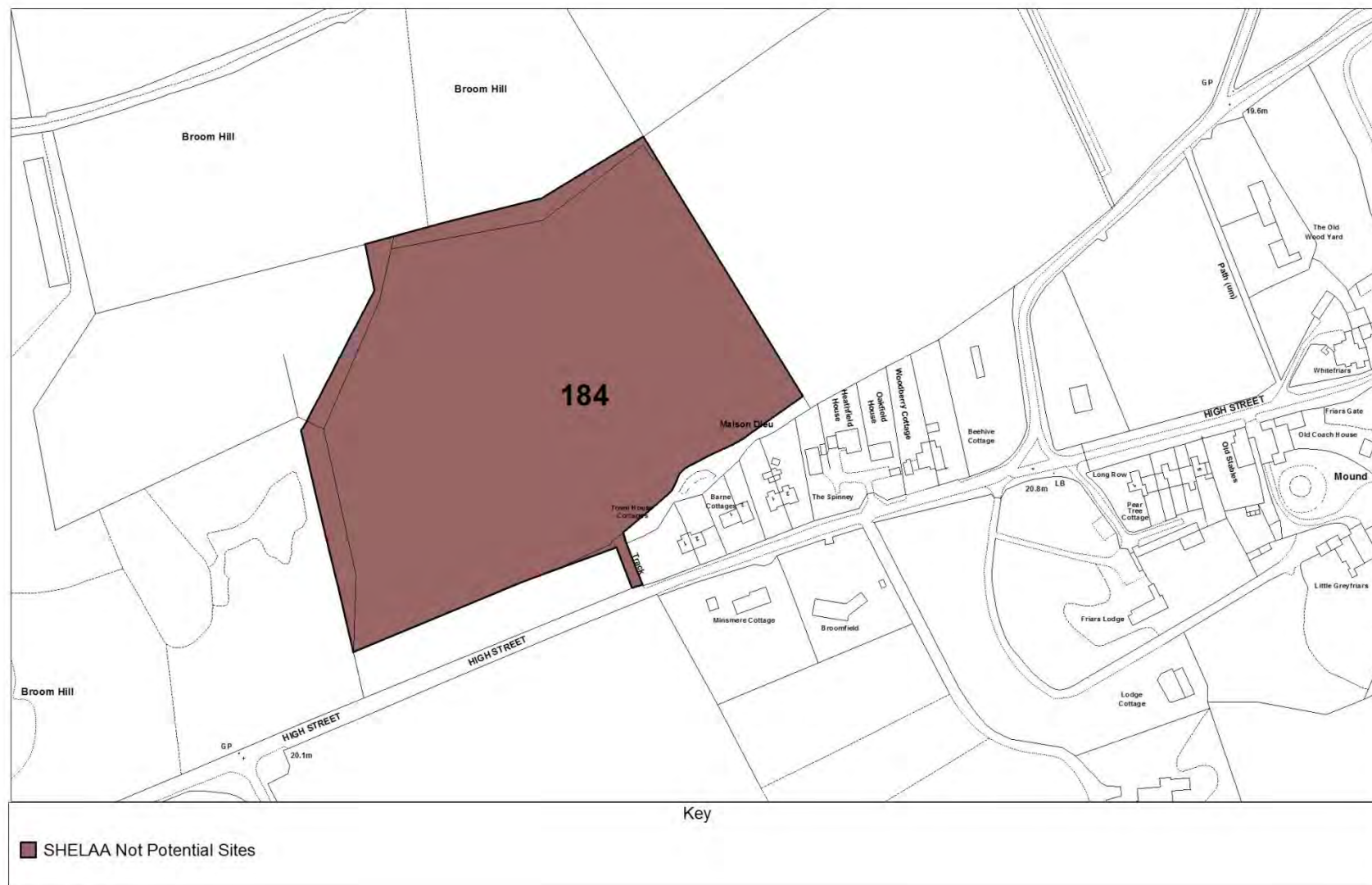




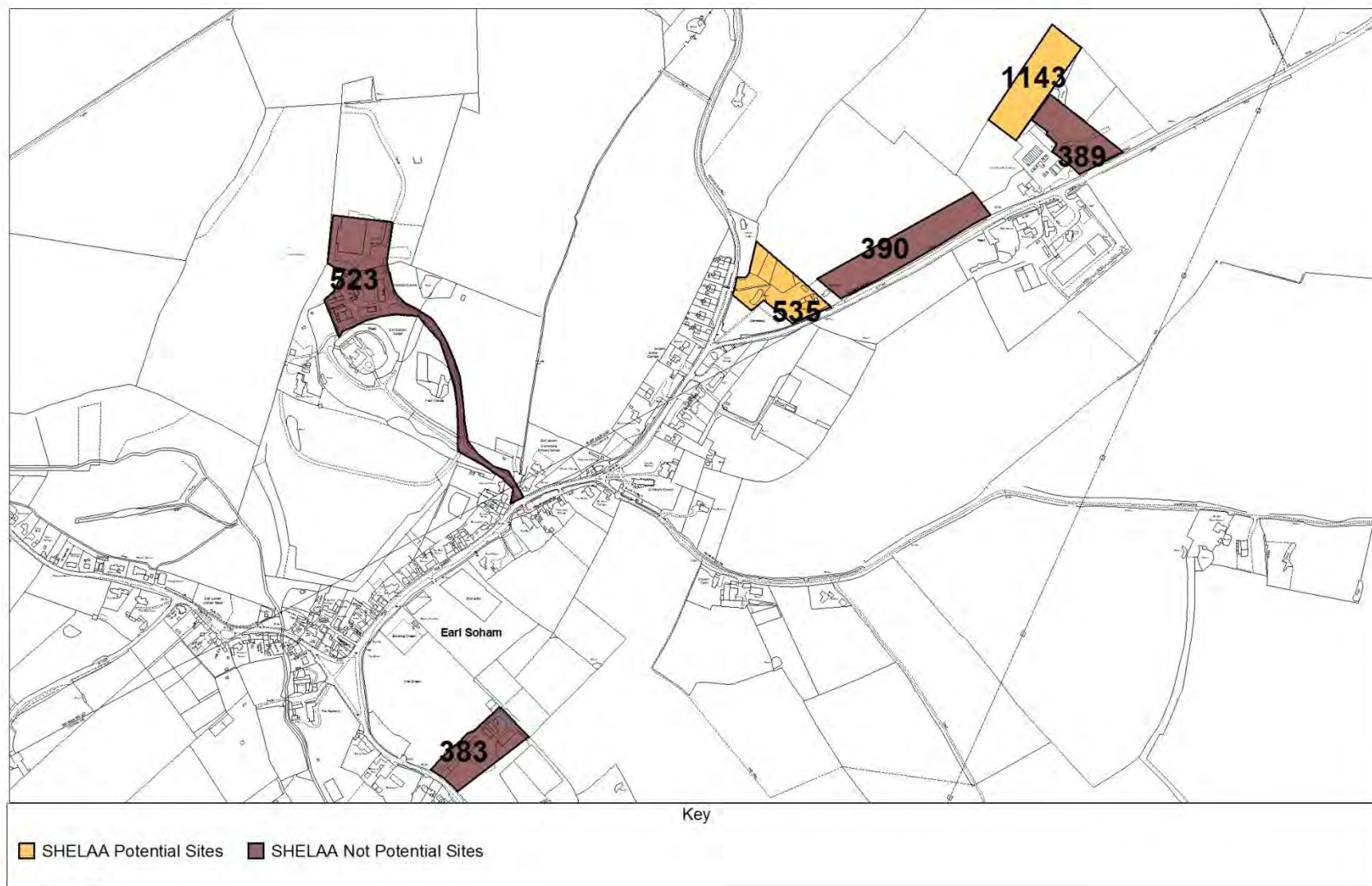
Dennington
Suffolk Coastal District Council

Scale 1:7500
© Crown Copyright and database rights 2012 Ordnance Survey 100019684



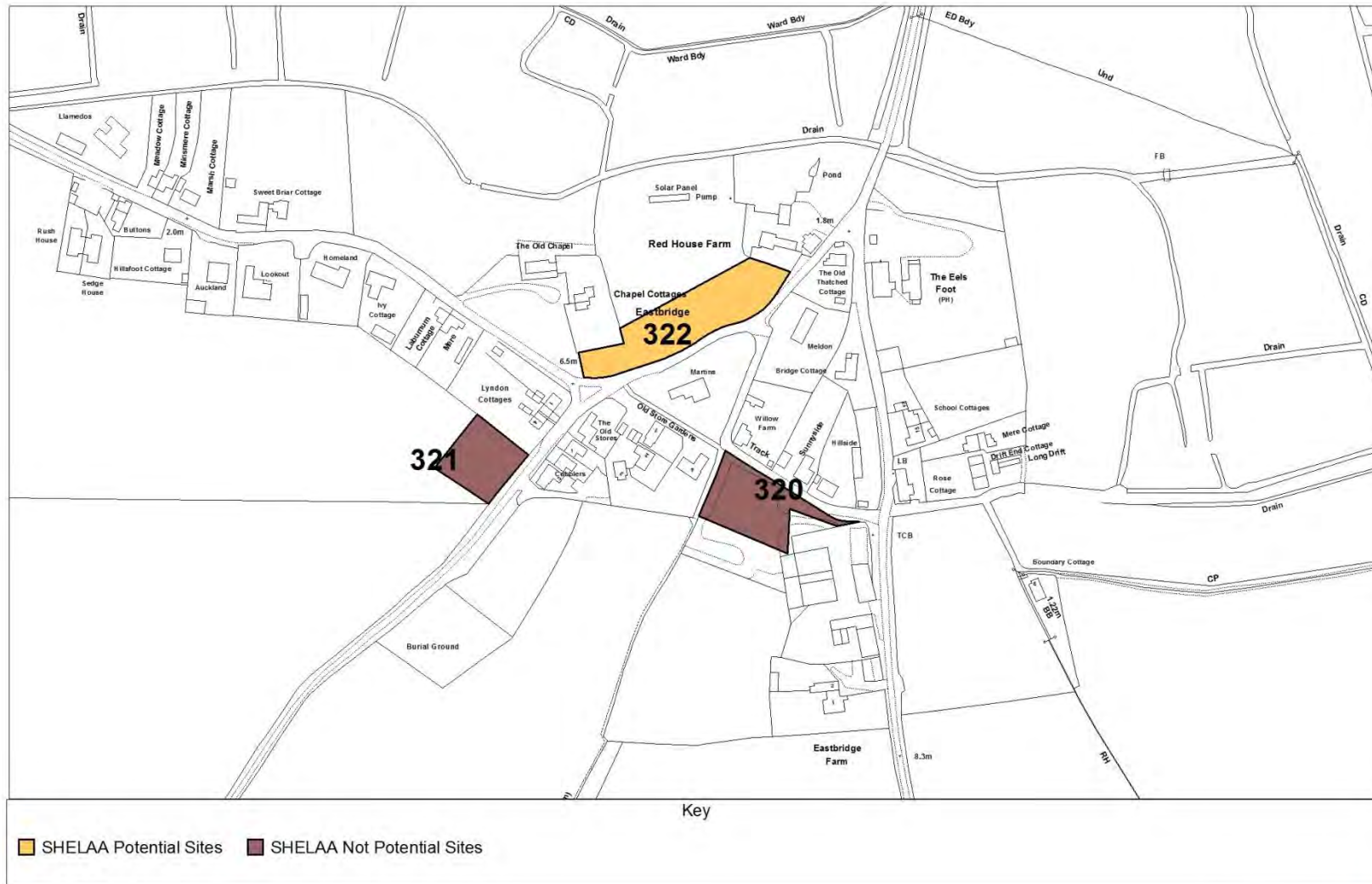


Dunwich
Suffolk Coastal District Council



Earl Soham
Suffolk Coastal District Council

Suffolk Coastal Strategic Housing and Economic Land Availability Assessment
Map Book (December 2018)



Eastbridge
Suffolk Coastal District Council

Scale 1:2500
© Crown Copyright and database rights 2012 Ordnance Survey 100019684

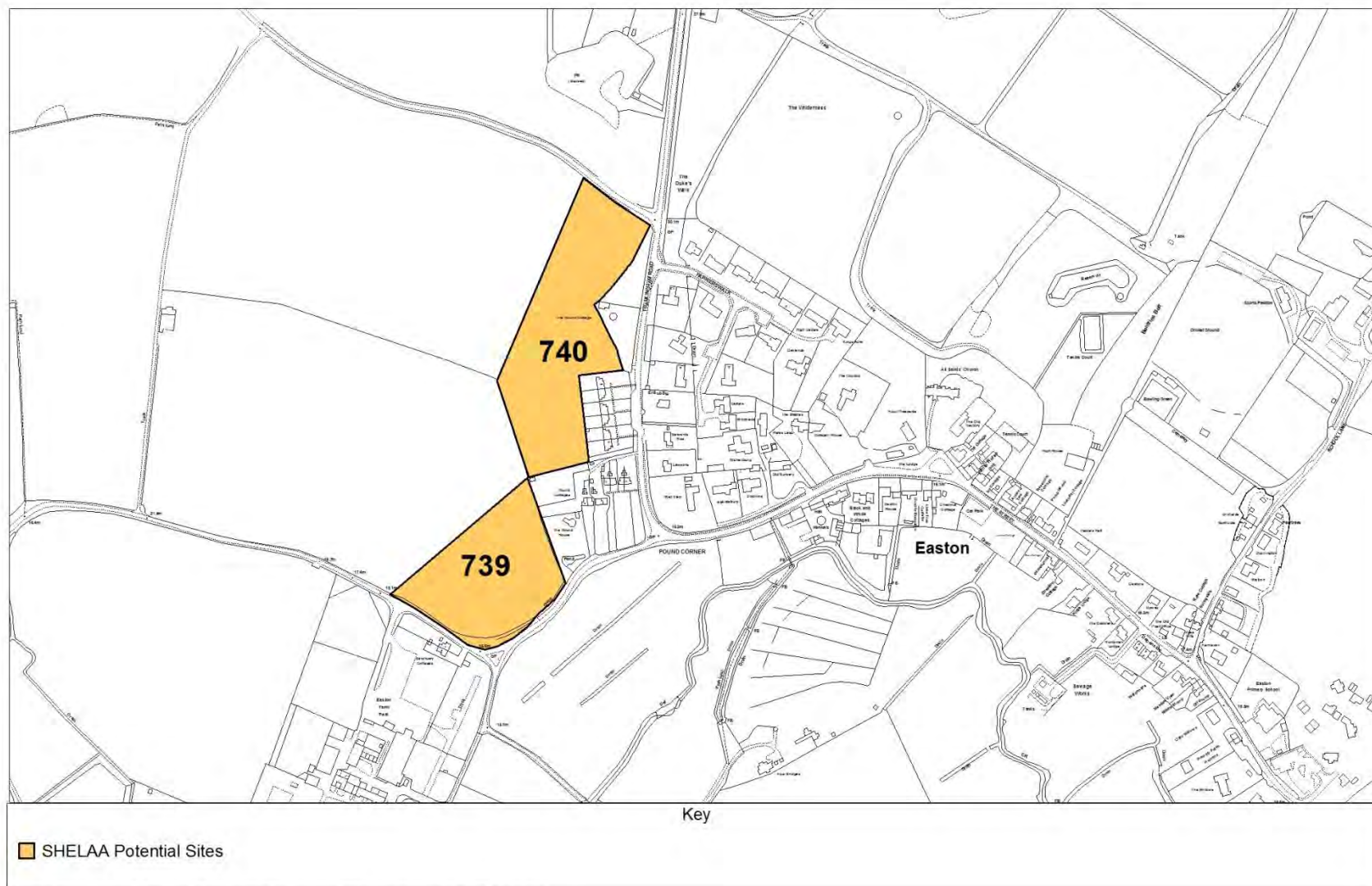




Easton and Letheringham (Not Potential Sites)
Suffolk Coastal District Council

Scale 1:14500
© Crown Copyright and database rights 2012 Ordnance Survey 100019684

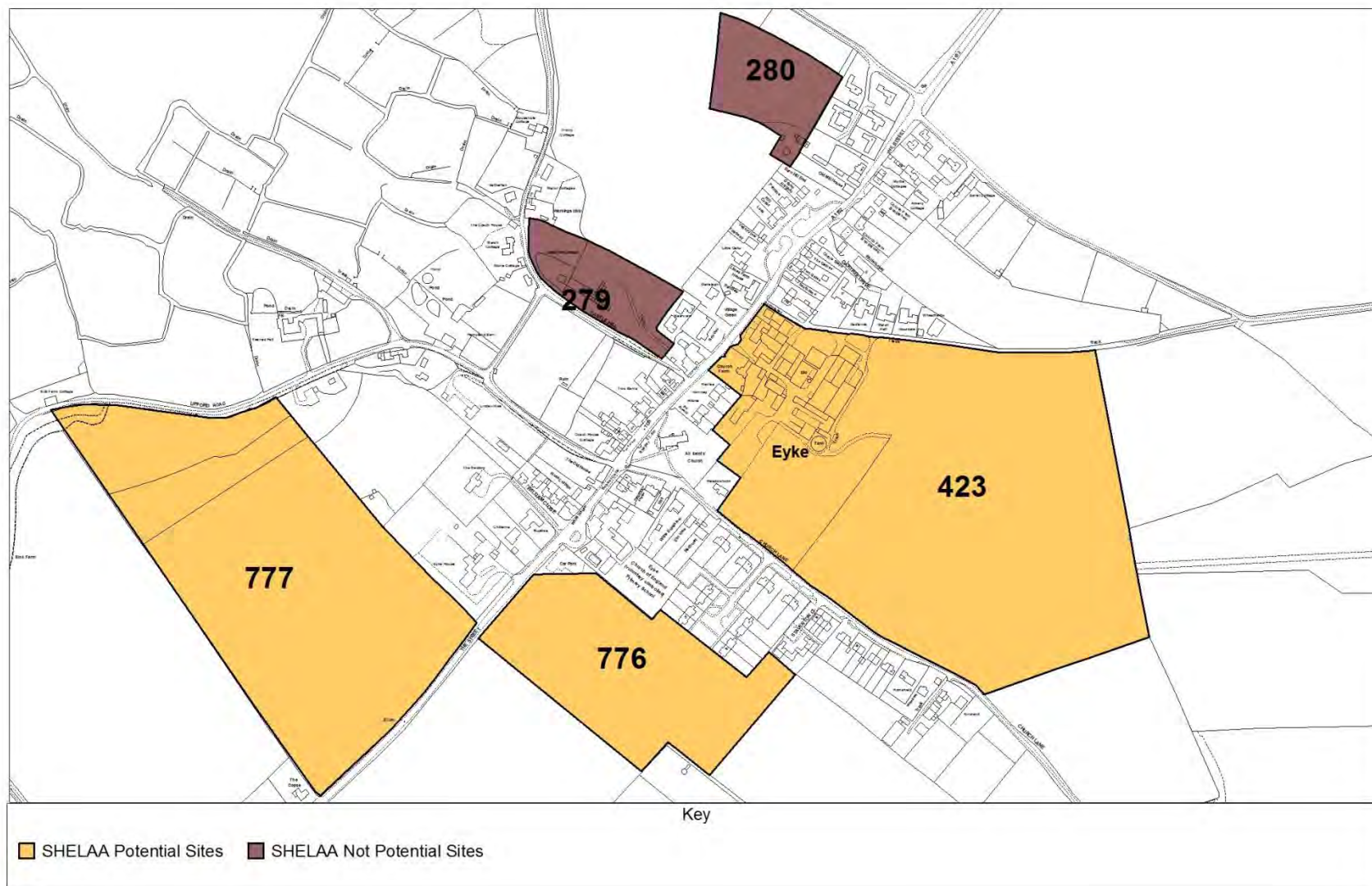




Easton and Letheringham (Potential Sites)
Suffolk Coastal District Council

Scale 1:5000
© Crown Copyright and database rights 2012 Ordnance Survey 100019684

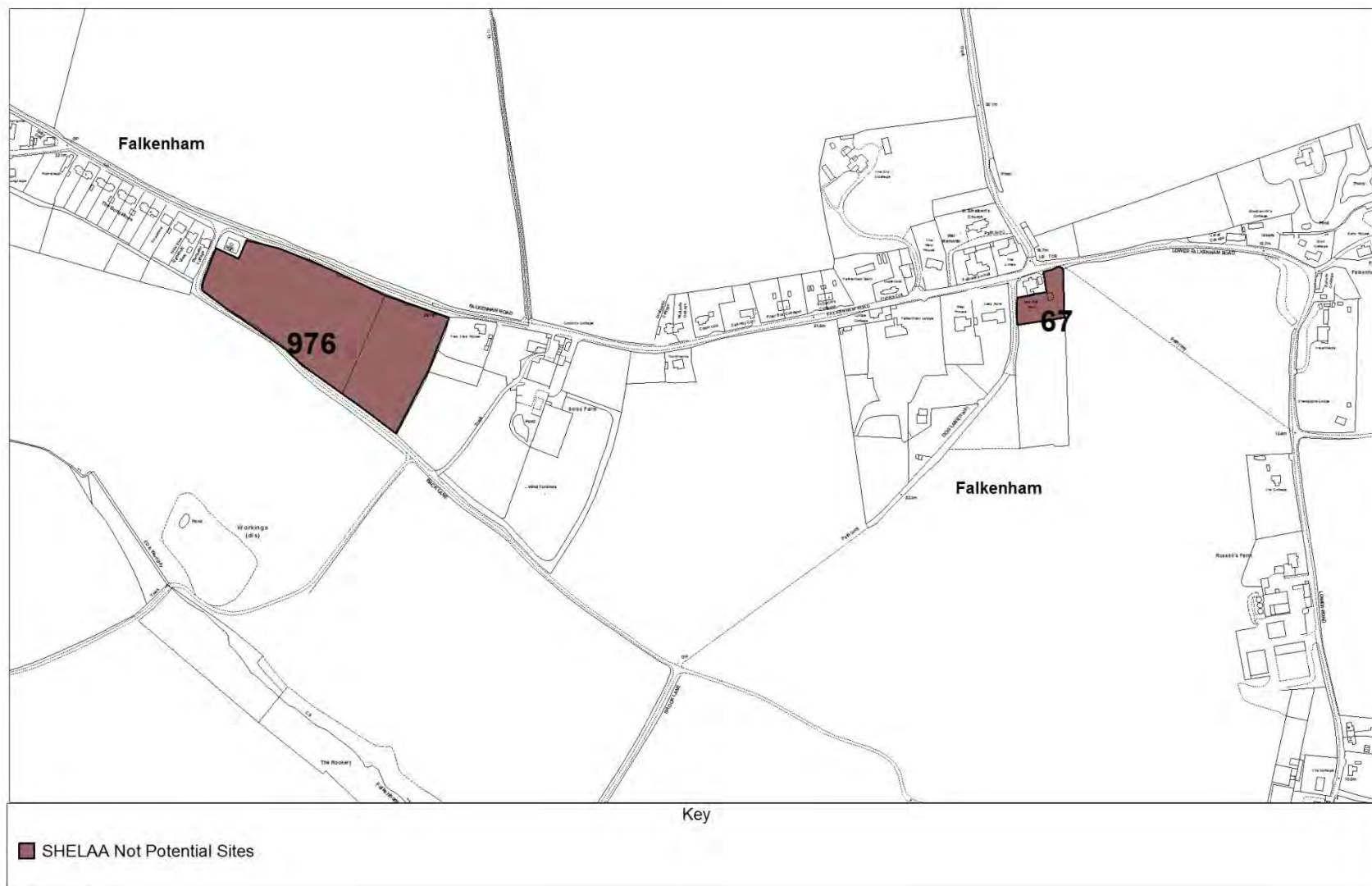




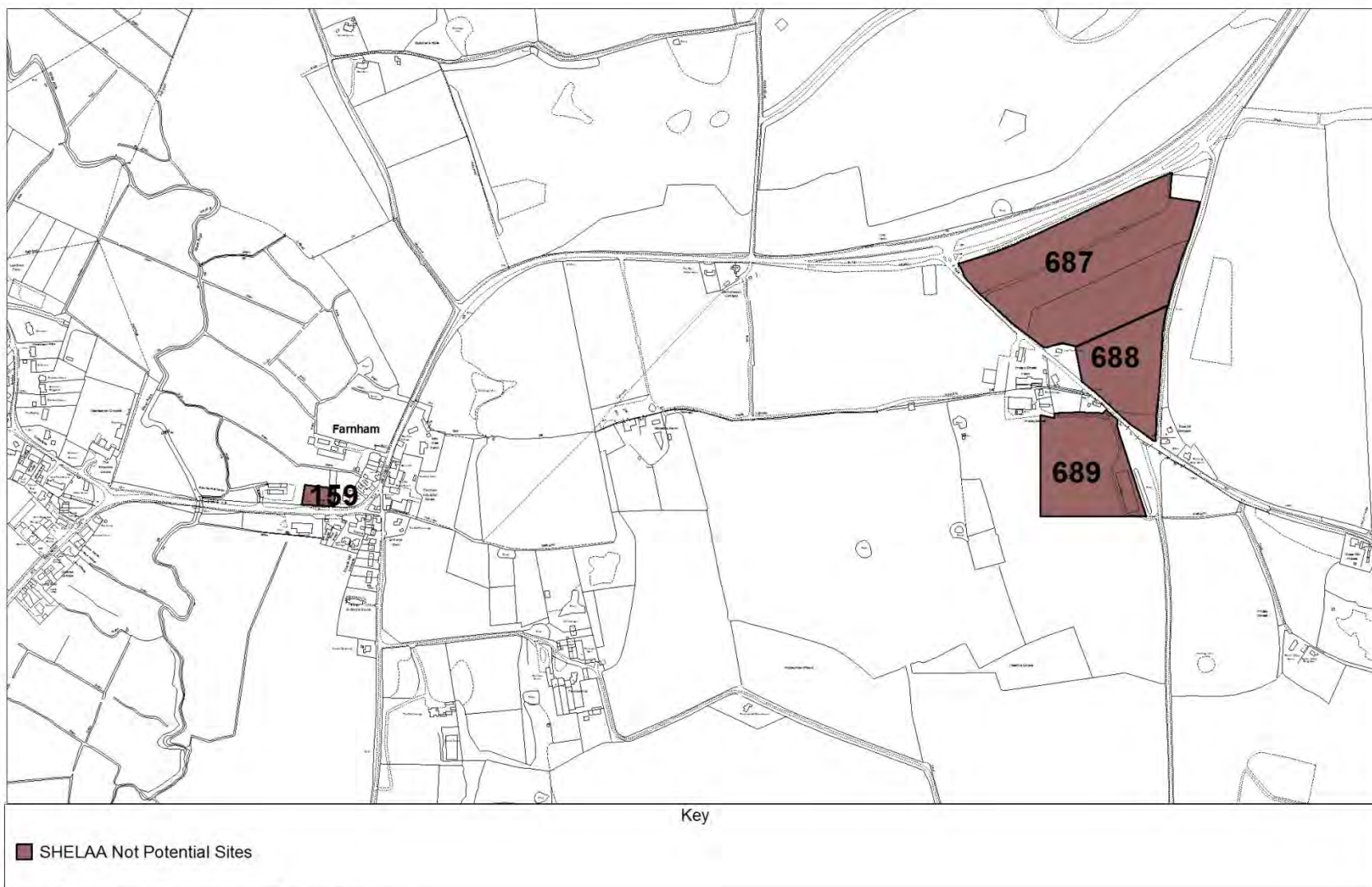
Eyke
Suffolk Coastal District Council

Scale 1:5000
© Crown Copyright and database rights 2012 Ordnance Survey 100019684





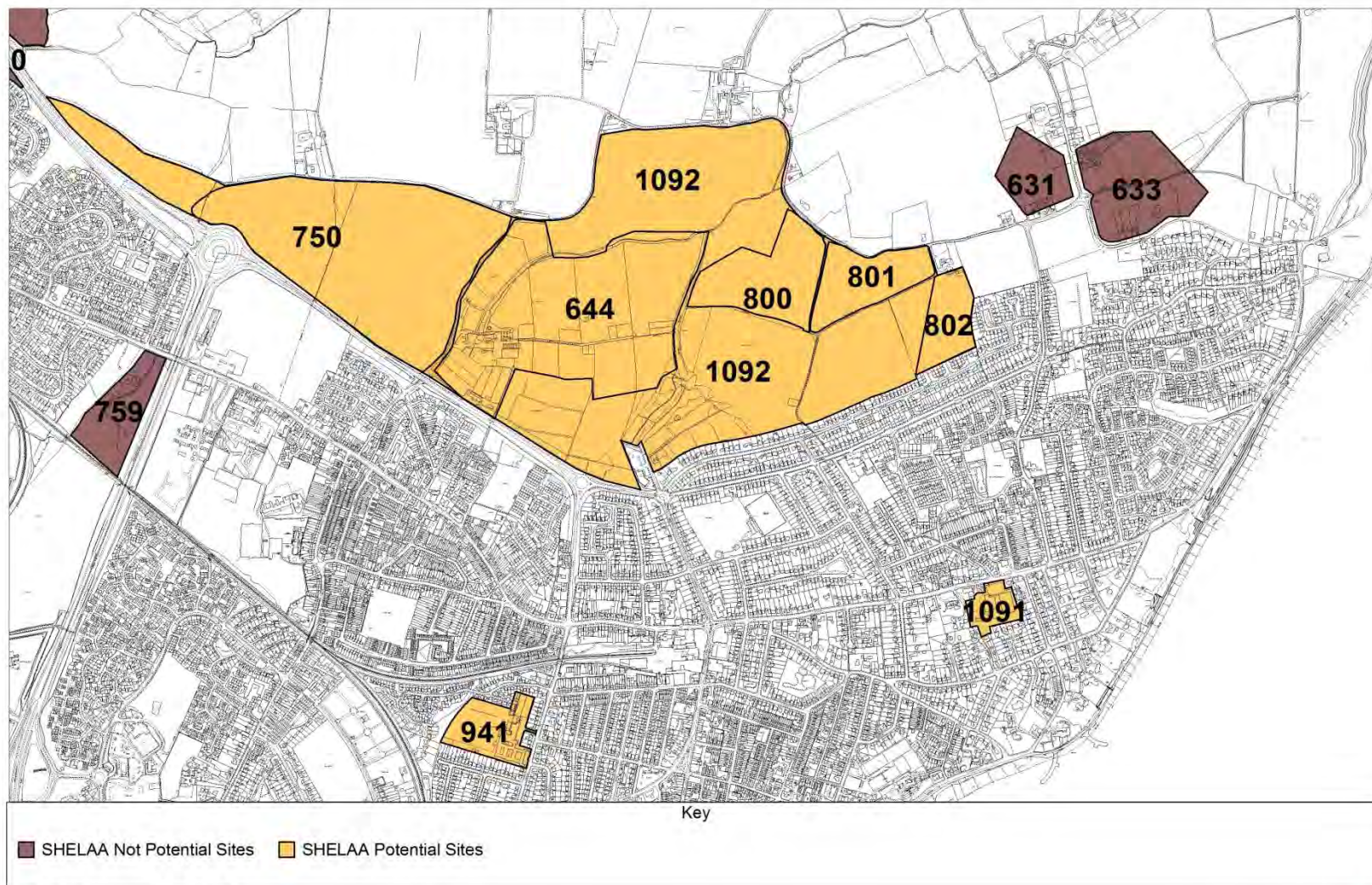
Falkenham
Suffolk Coastal District Council



Farnham (with part of Benhall)
Suffolk Coastal District Council

Scale 1:7500
© Crown Copyright and database rights 2012 Ordnance Survey 100019684





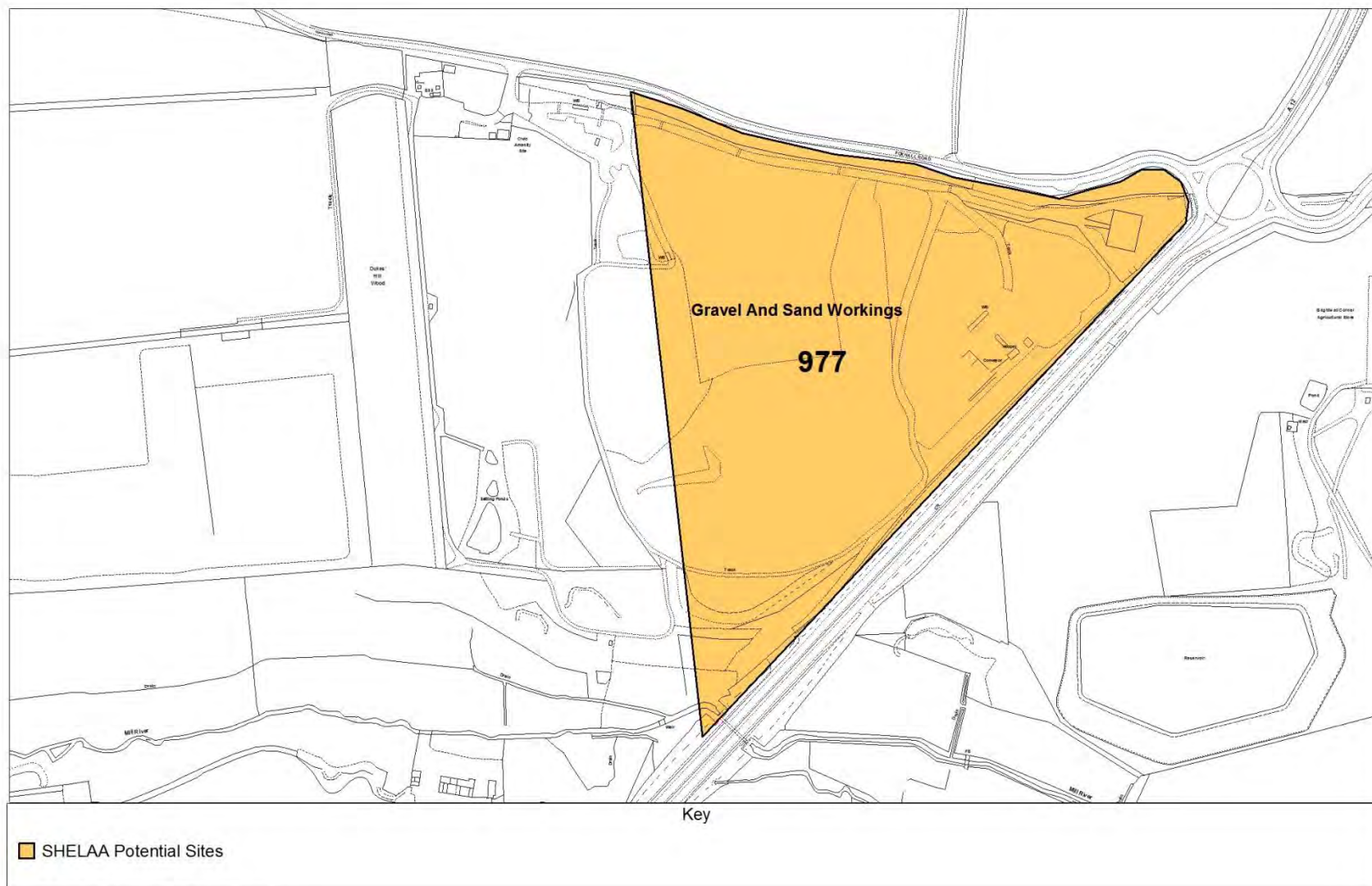
Felixstowe (North)
Suffolk Coastal District Council

■ SHELAA Not Potential Sites ■ SHELAA Potential Sites

Scale 1:15000



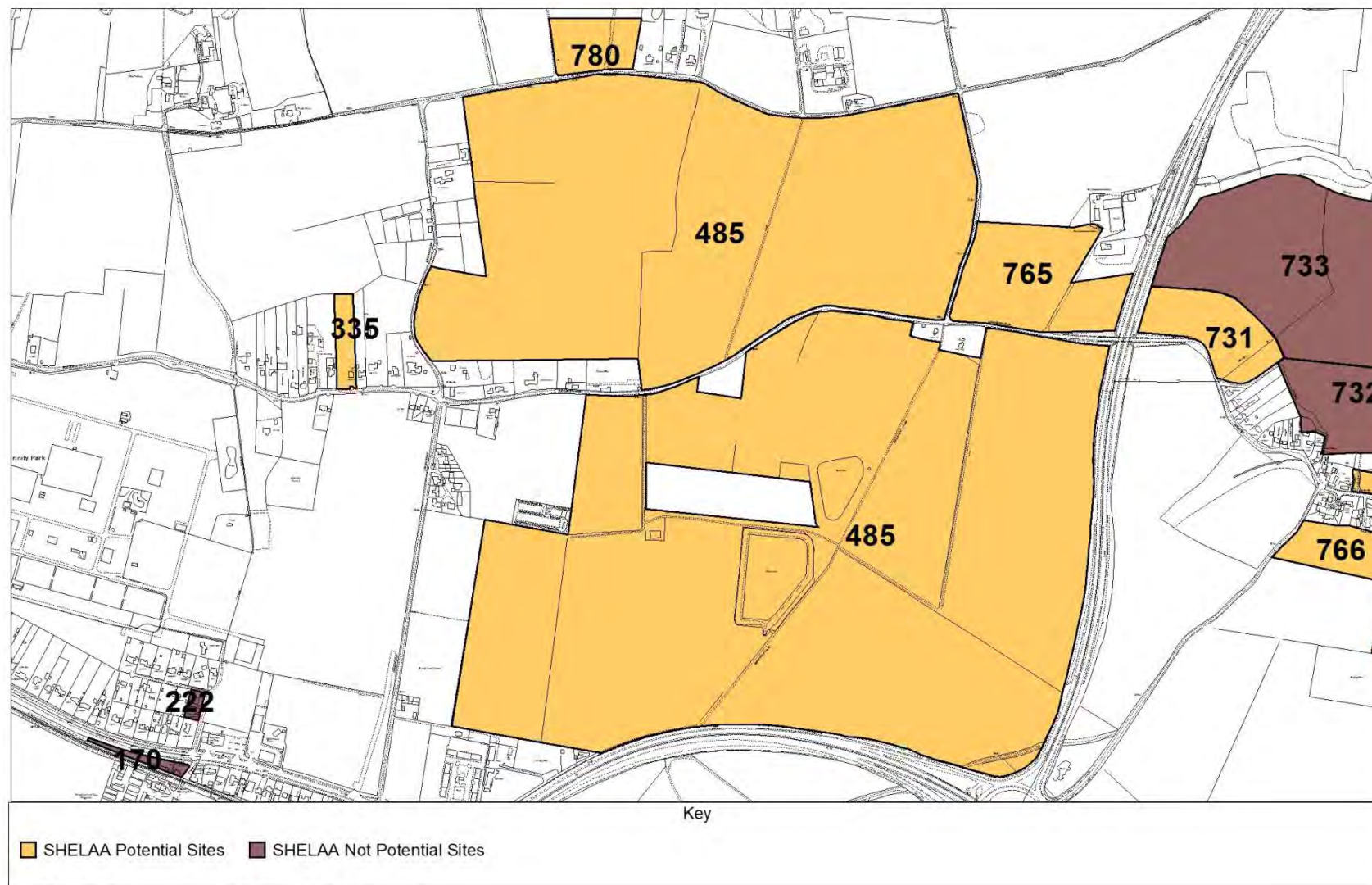
© Crown Copyright and database rights 2012 Ordnance Survey 100019684



Foxhall (land North of)
Suffolk Coastal District Council

Scale 1:5000
© Crown Copyright and database rights 2012 Ordnance Survey 100019684

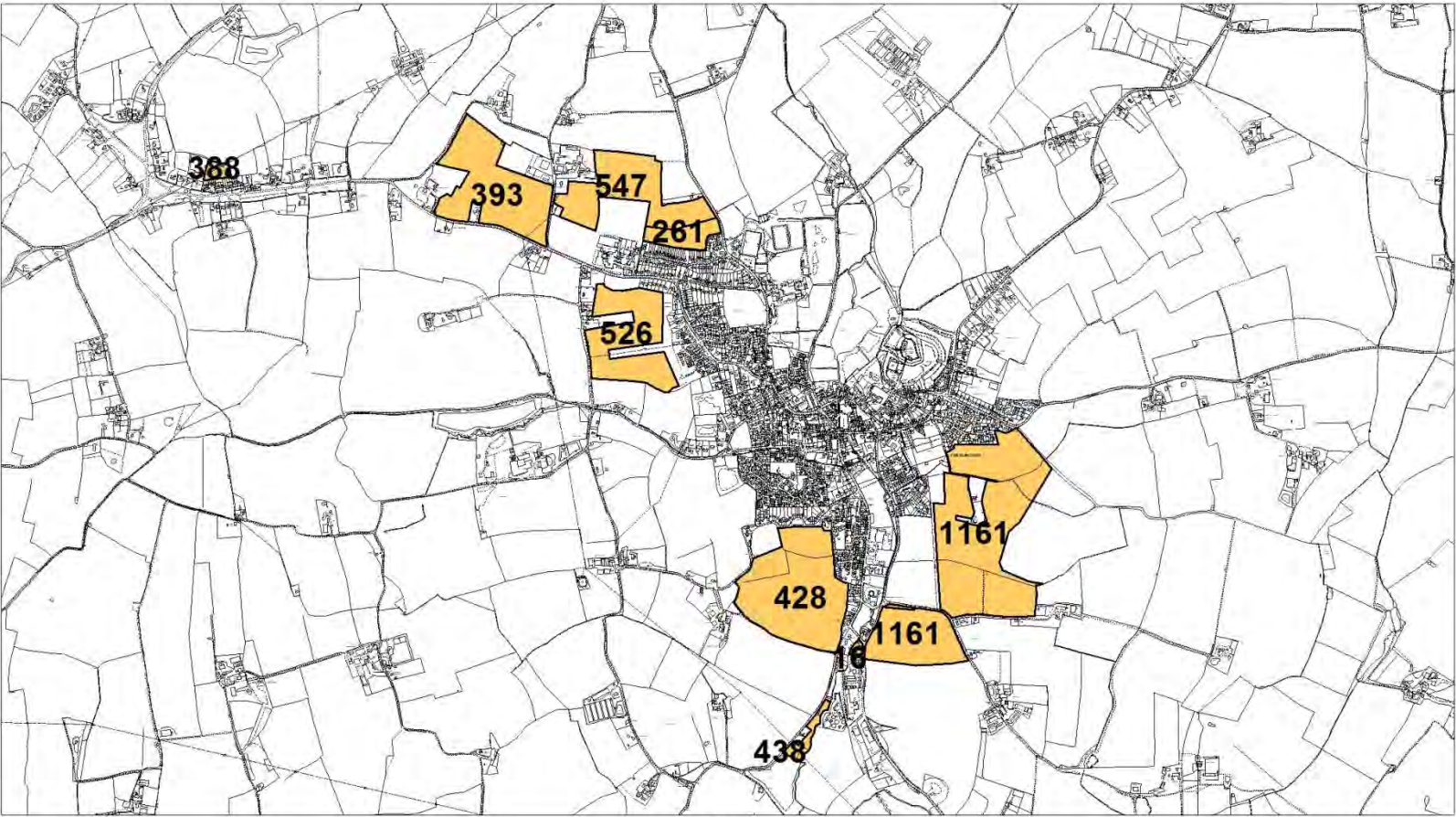




Foxhall (inc. part of Bucklesham)
Suffolk Coastal District Council

Scale 1:10000
© Crown Copyright and database rights 2012 Ordnance Survey 100019684





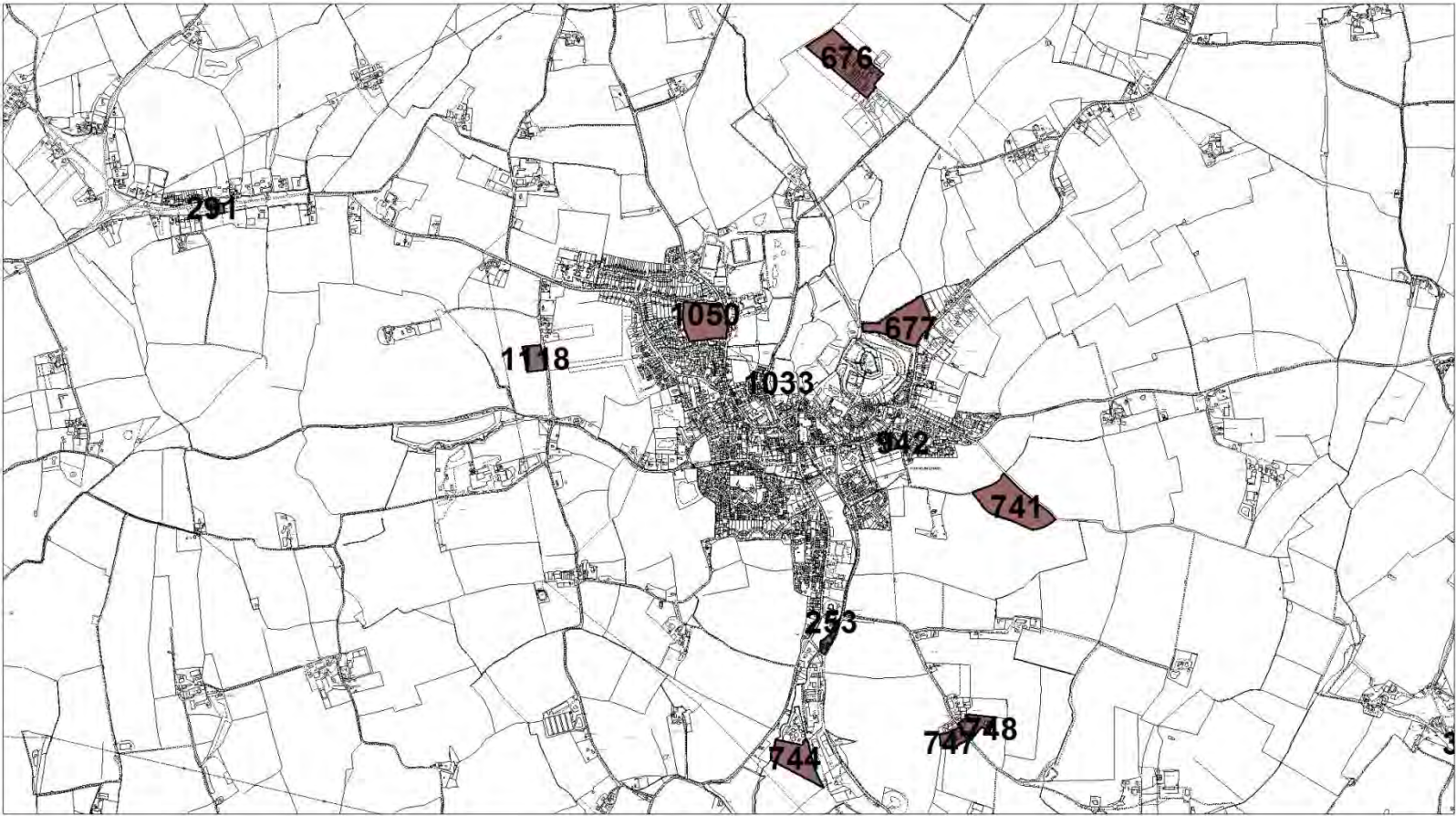
Key

■ SHELAA Potential Sites

Framlingham (Potential Sites)
Suffolk Coastal District Council

Scale 1:22500
© Crown Copyright and database rights 2012 Ordnance Survey 100019684





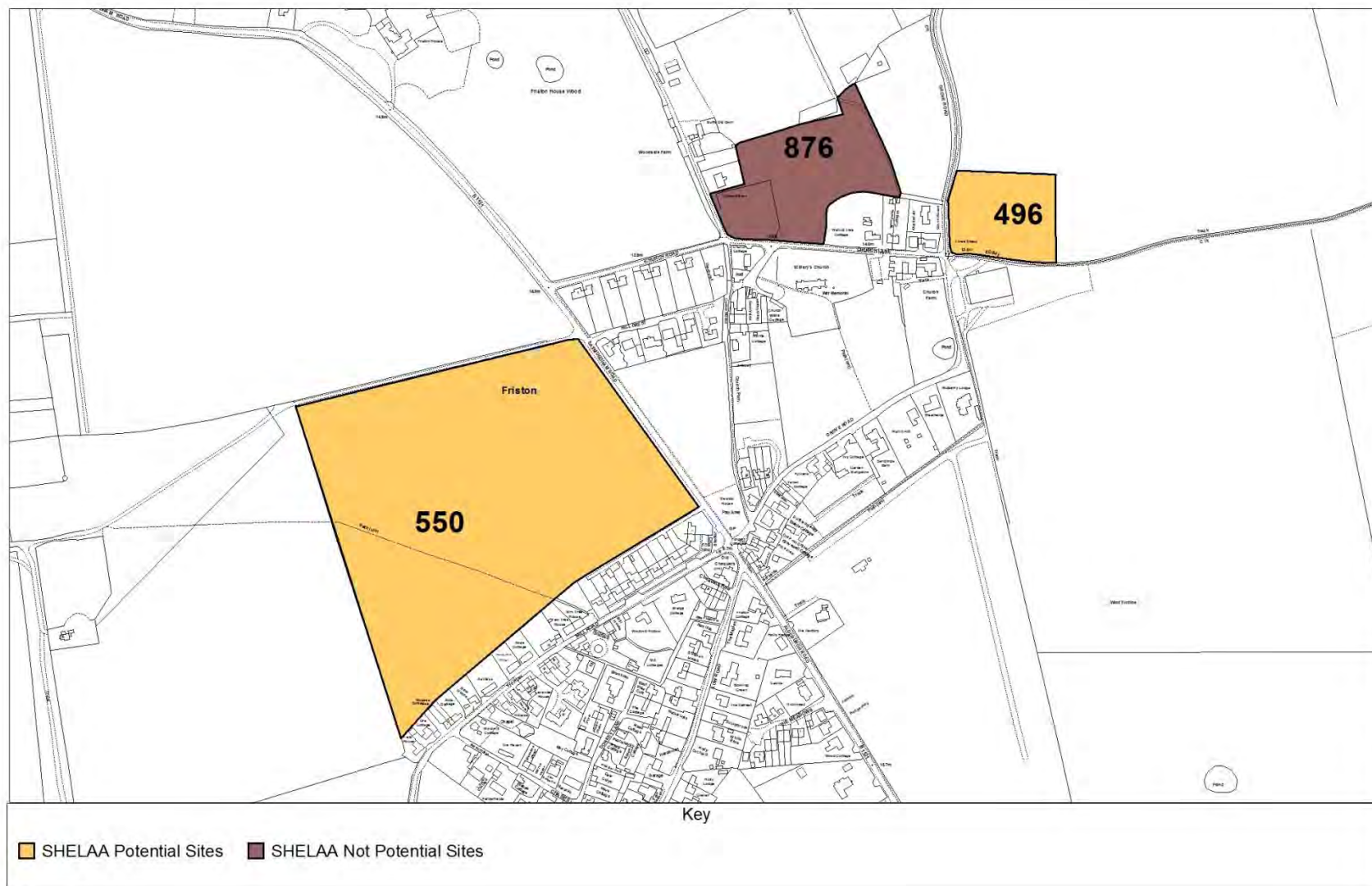
Key

■ SHELAA Not Potential Sites

Framlingham (Not Potential Sites)
Suffolk Coastal District Council

Scale 1:22500
© Crown Copyright and database rights 2012 Ordnance Survey 100019684

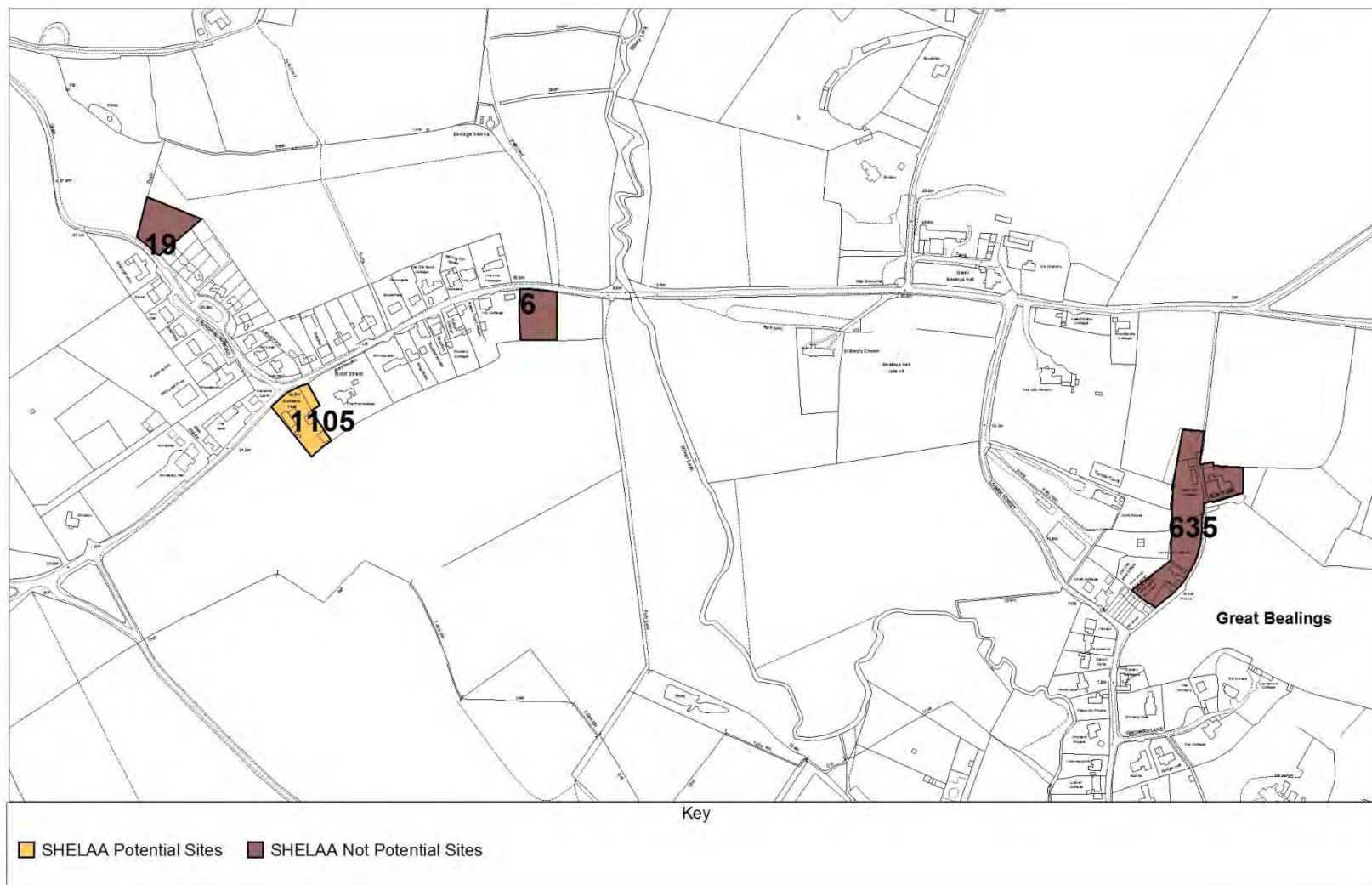




Friston
Suffolk Coastal District Council

Scale 1:5000
© Crown Copyright and database rights 2012 Ordnance Survey 100019684





Great Bealings
Suffolk Coastal District Council

Scale 1:5000
© Crown Copyright and database rights 2012 Ordnance Survey 100019684

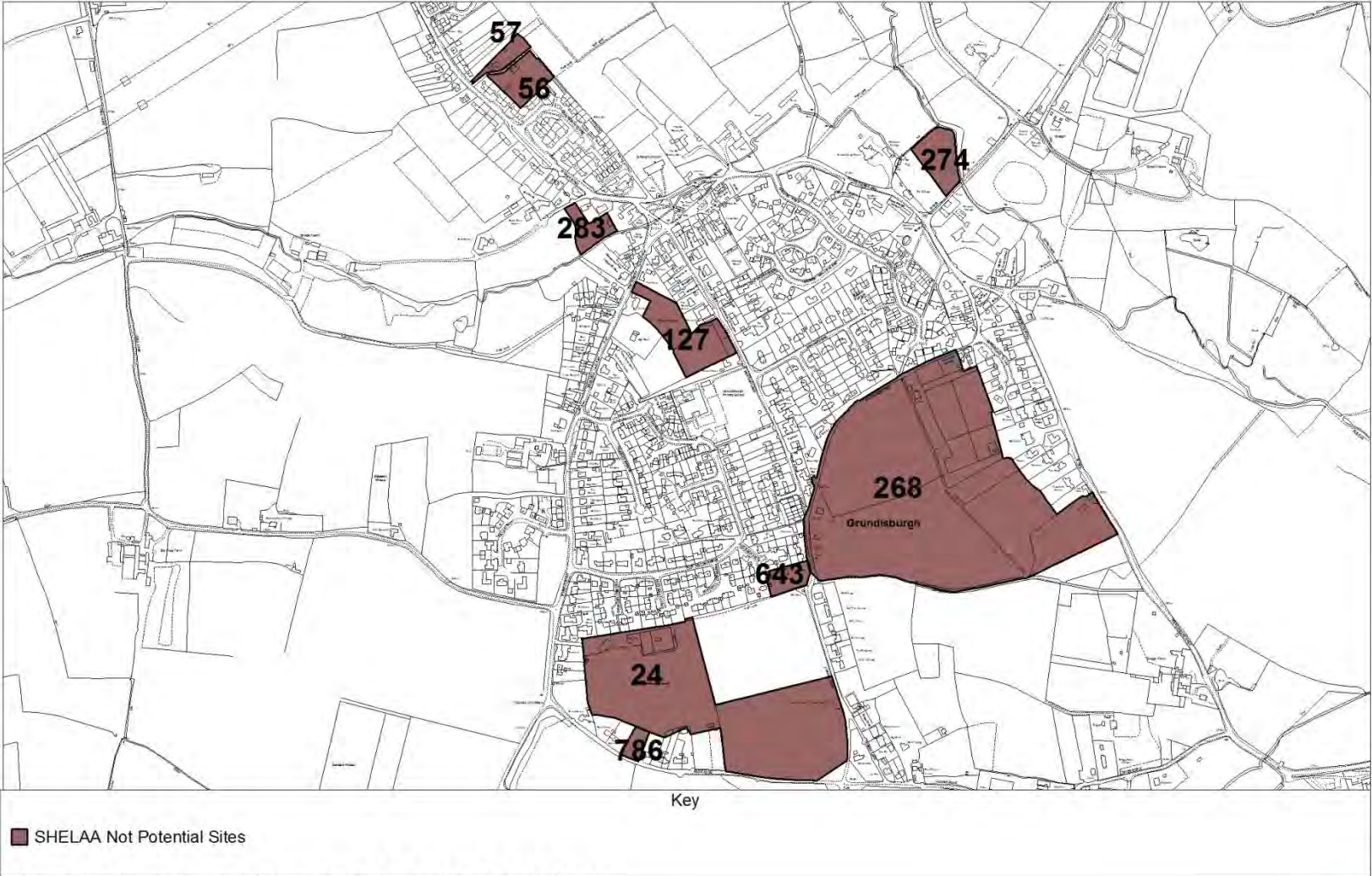




Great Glemham
Suffolk Coastal District Council

Scale 1:5000
© Crown Copyright and database rights 2012 Ordnance Survey 100019684

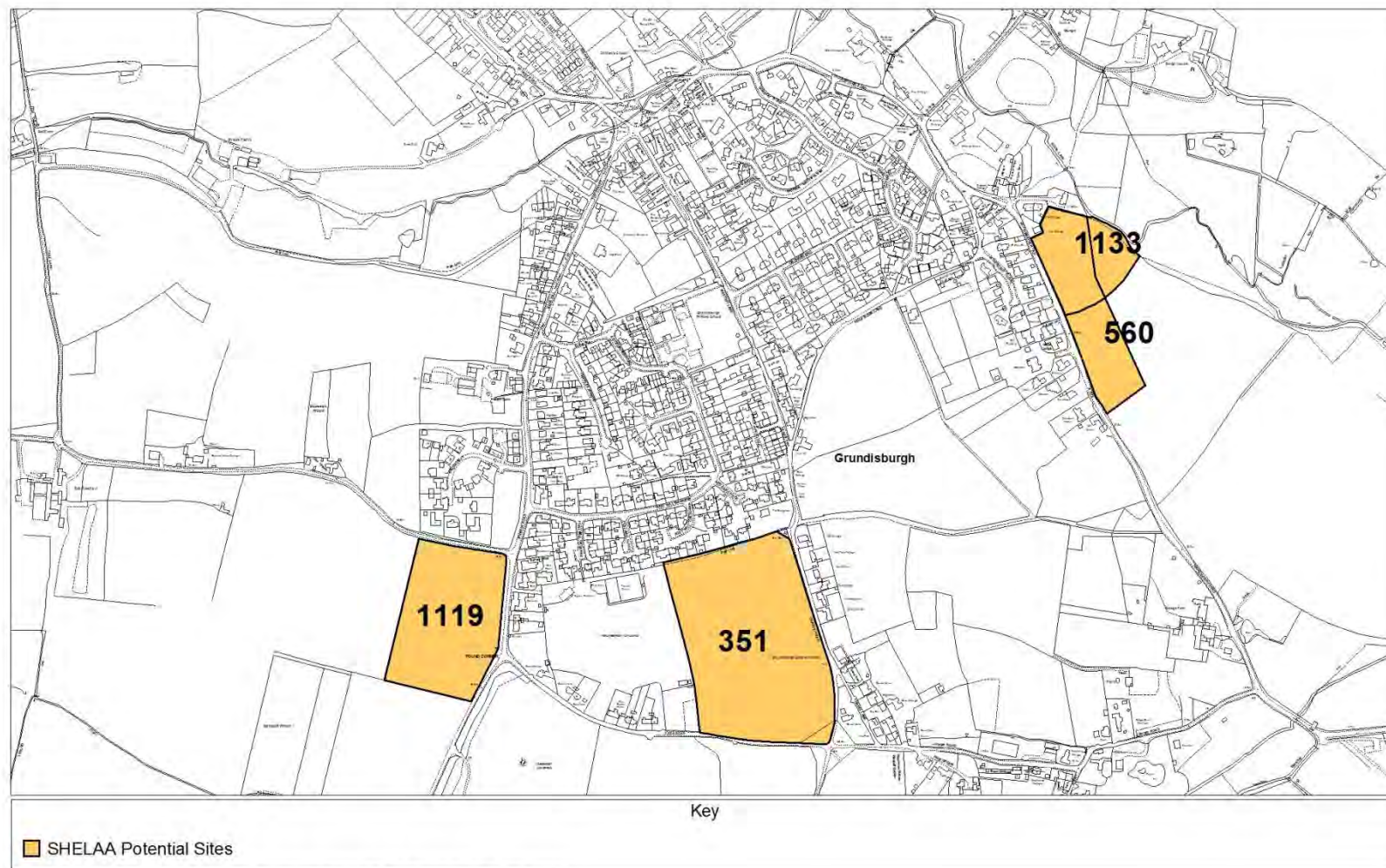




Grundisburgh and Burgh (Not Potential Sites)
Suffolk Coastal District Council

Scale 1:7500
© Crown Copyright and database rights 2012 Ordnance Survey 100019684





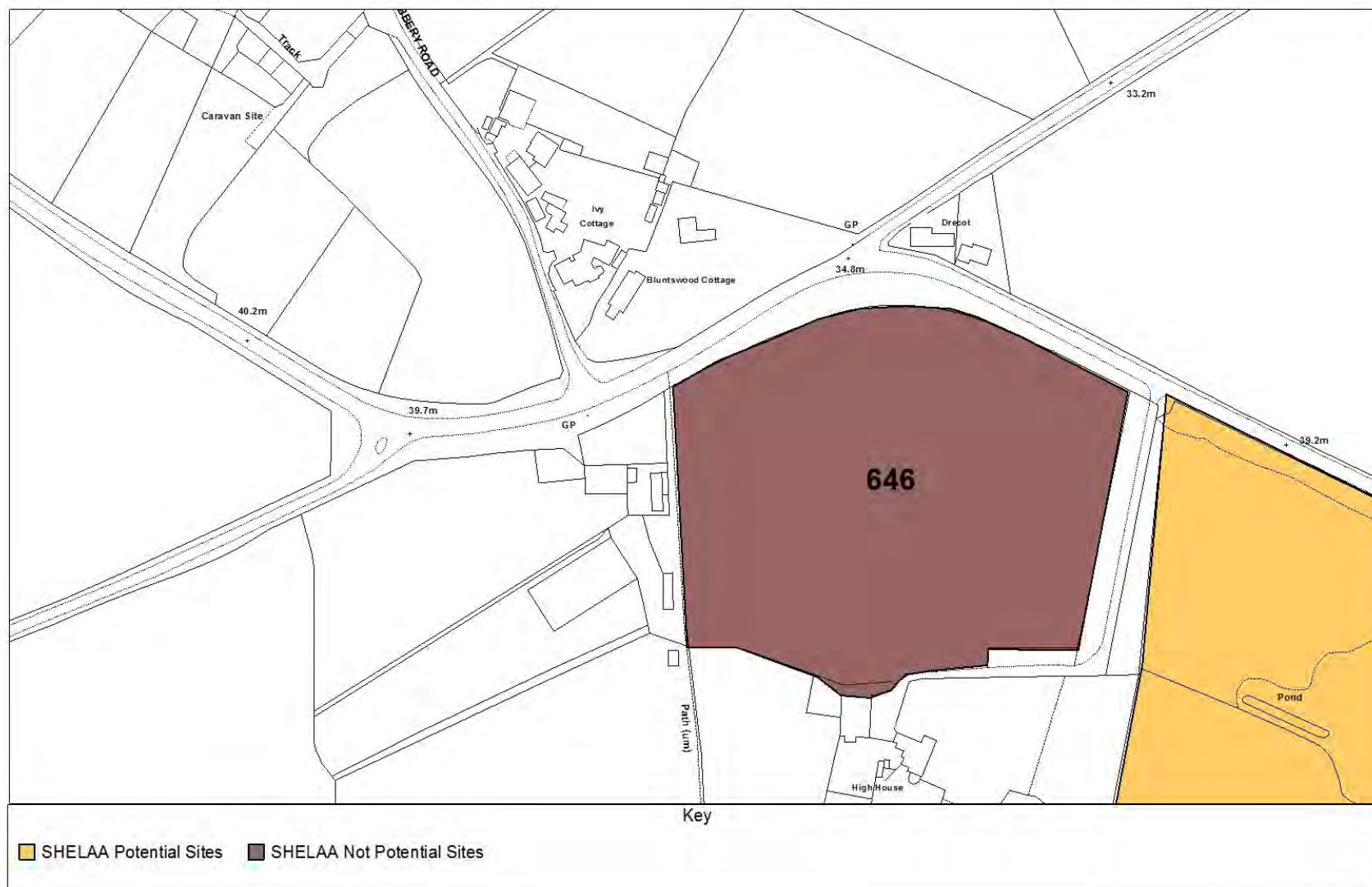
Grundisburgh and Burgh (Potential Sites)
Suffolk Coastal District Council

Scale 1:7000
© Crown Copyright and database rights 2012 Ordnance Survey 100019684





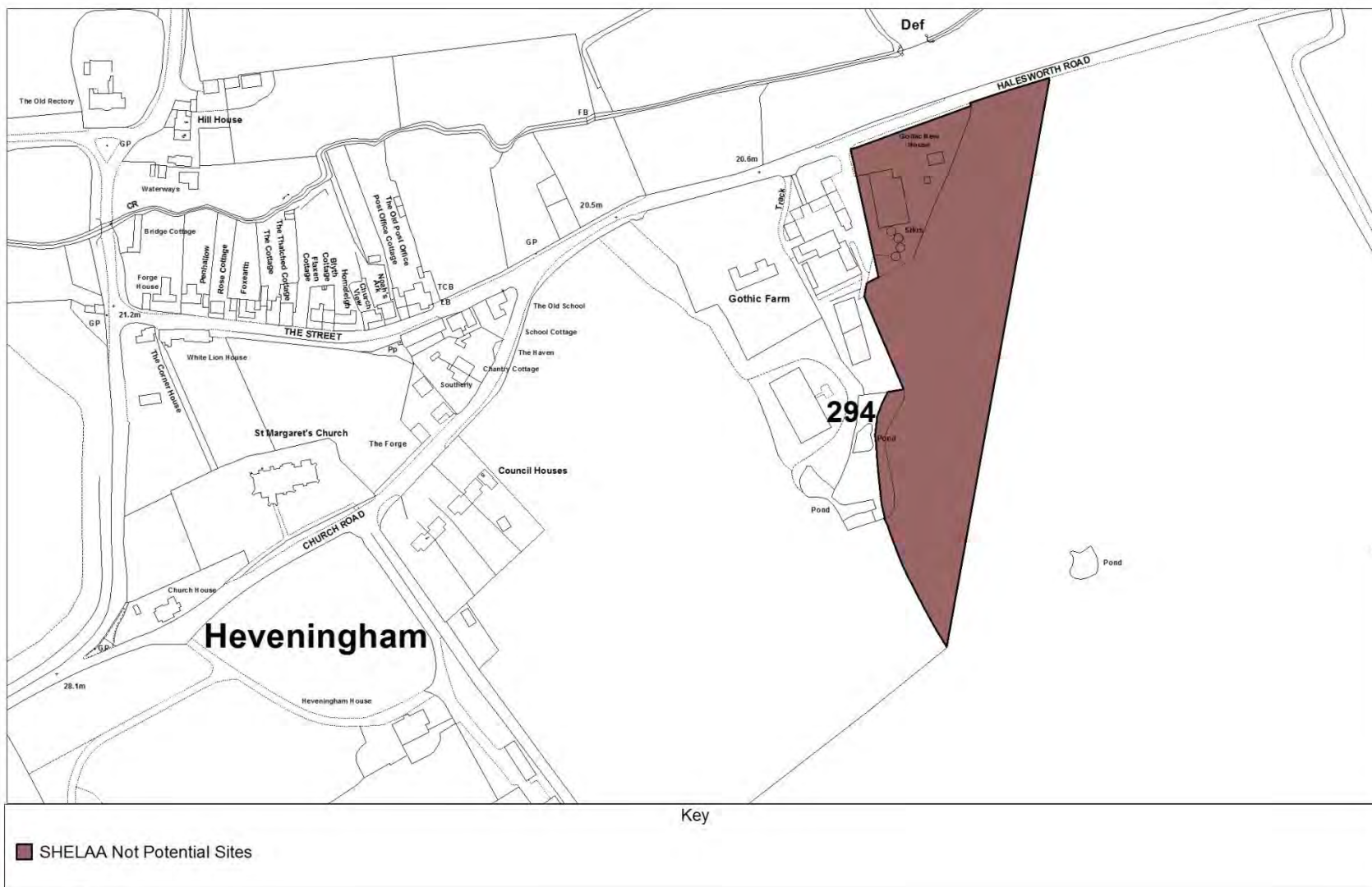
Hacheston
Suffolk Coastal District Council



Hasketon
Suffolk Coastal District Council

Scale 1:2000
© Crown Copyright and database rights 2012 Ordnance Survey 100019684

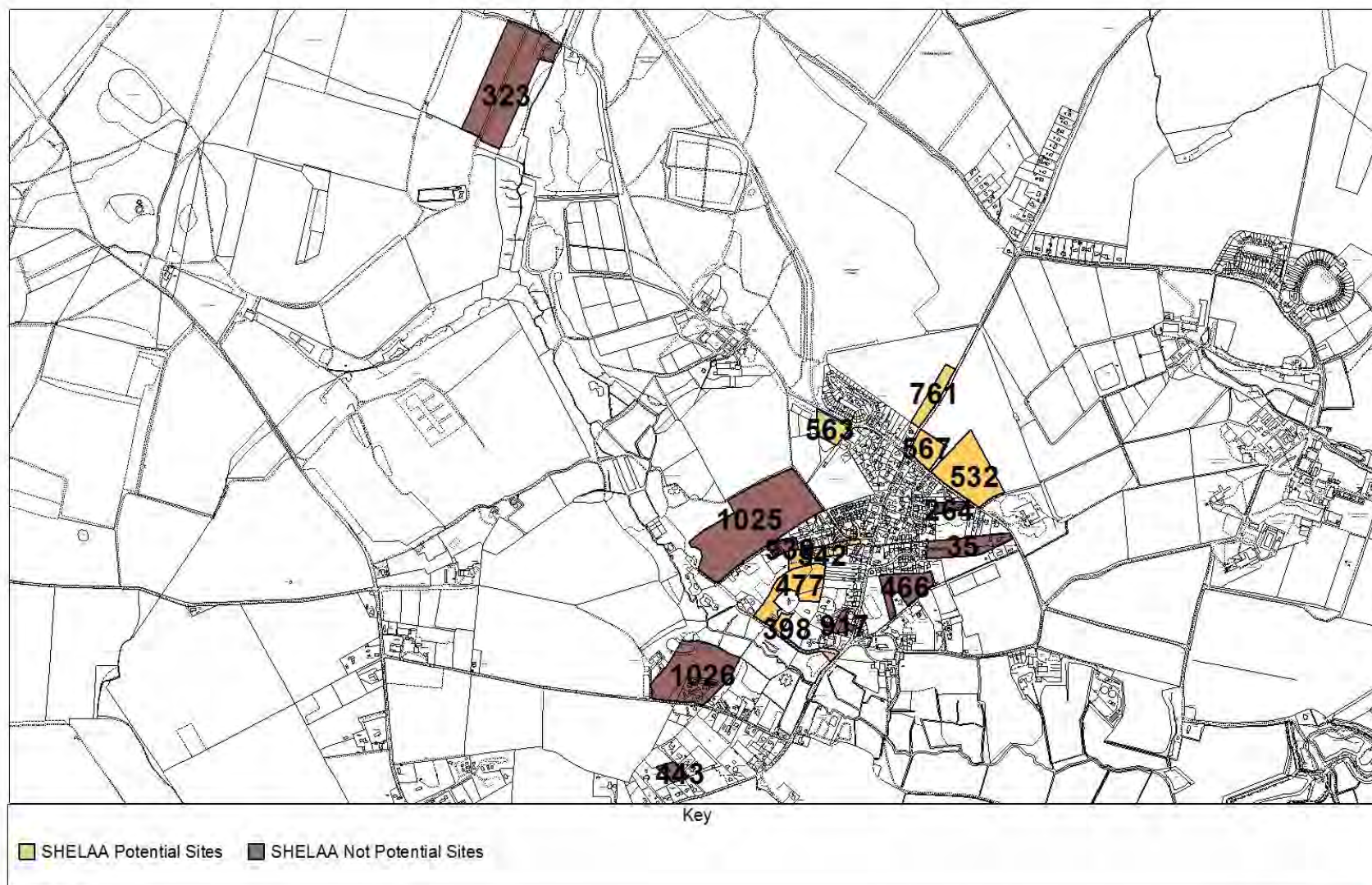




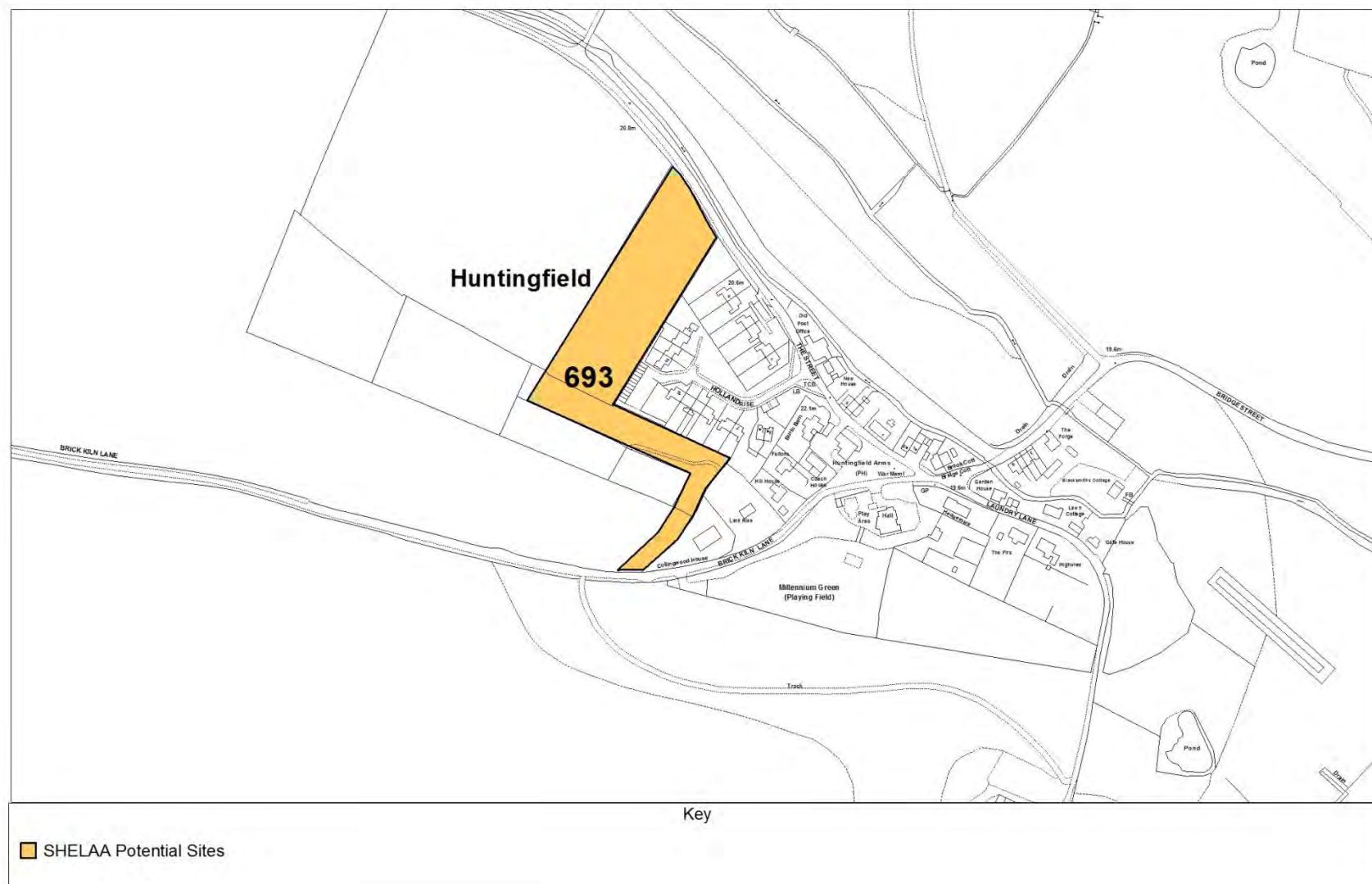
Heveningham
Suffolk Coastal District Council

Scale 1:2500
© Crown Copyright and database rights 2012 Ordnance Survey 100019684



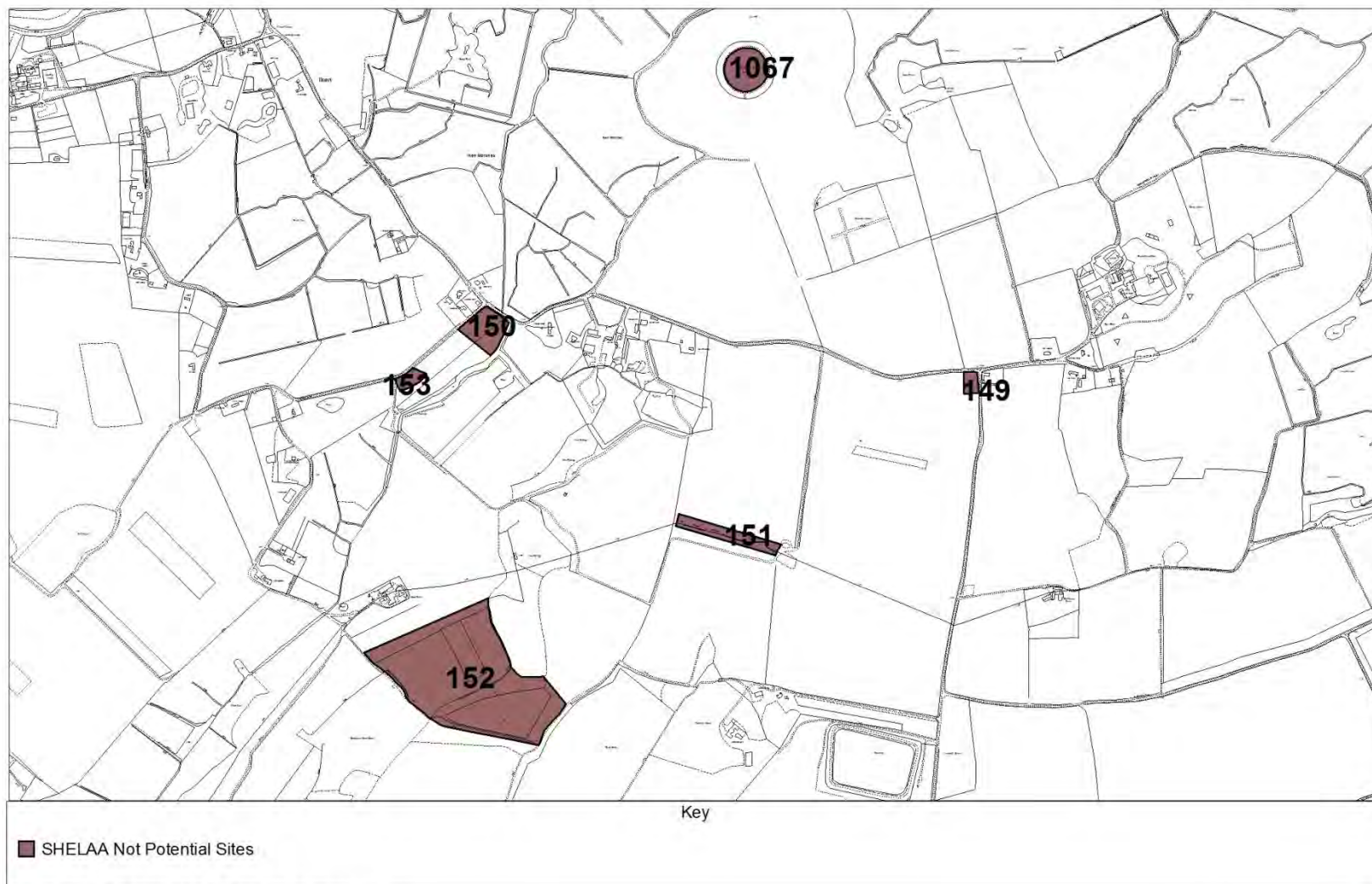


Hollesley
Suffolk Coastal District Council



Huntingfield
Suffolk Coastal District Council

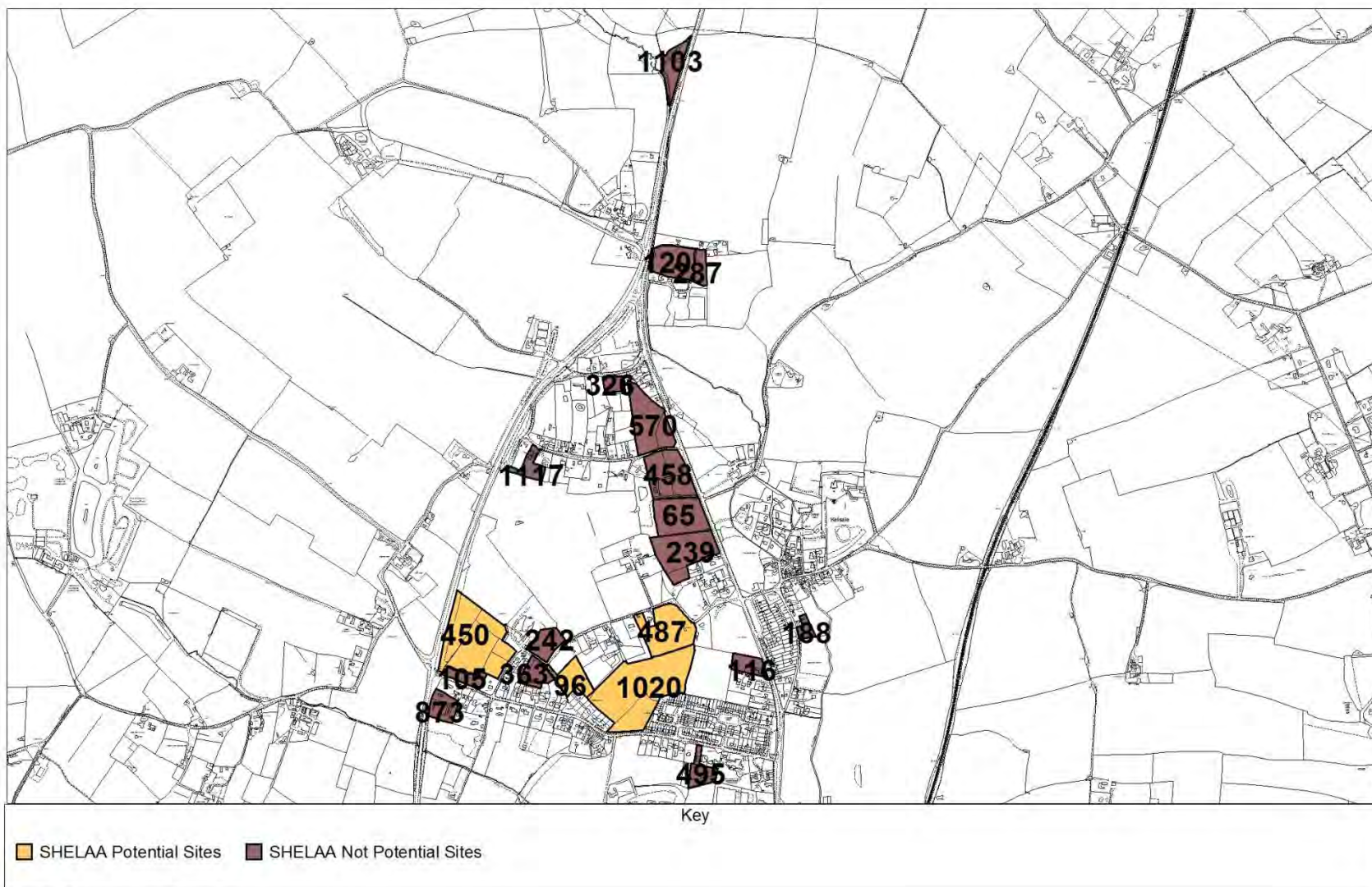
Scale 1:3500
© Crown Copyright and database rights 2012 Ordnance Survey 100019684



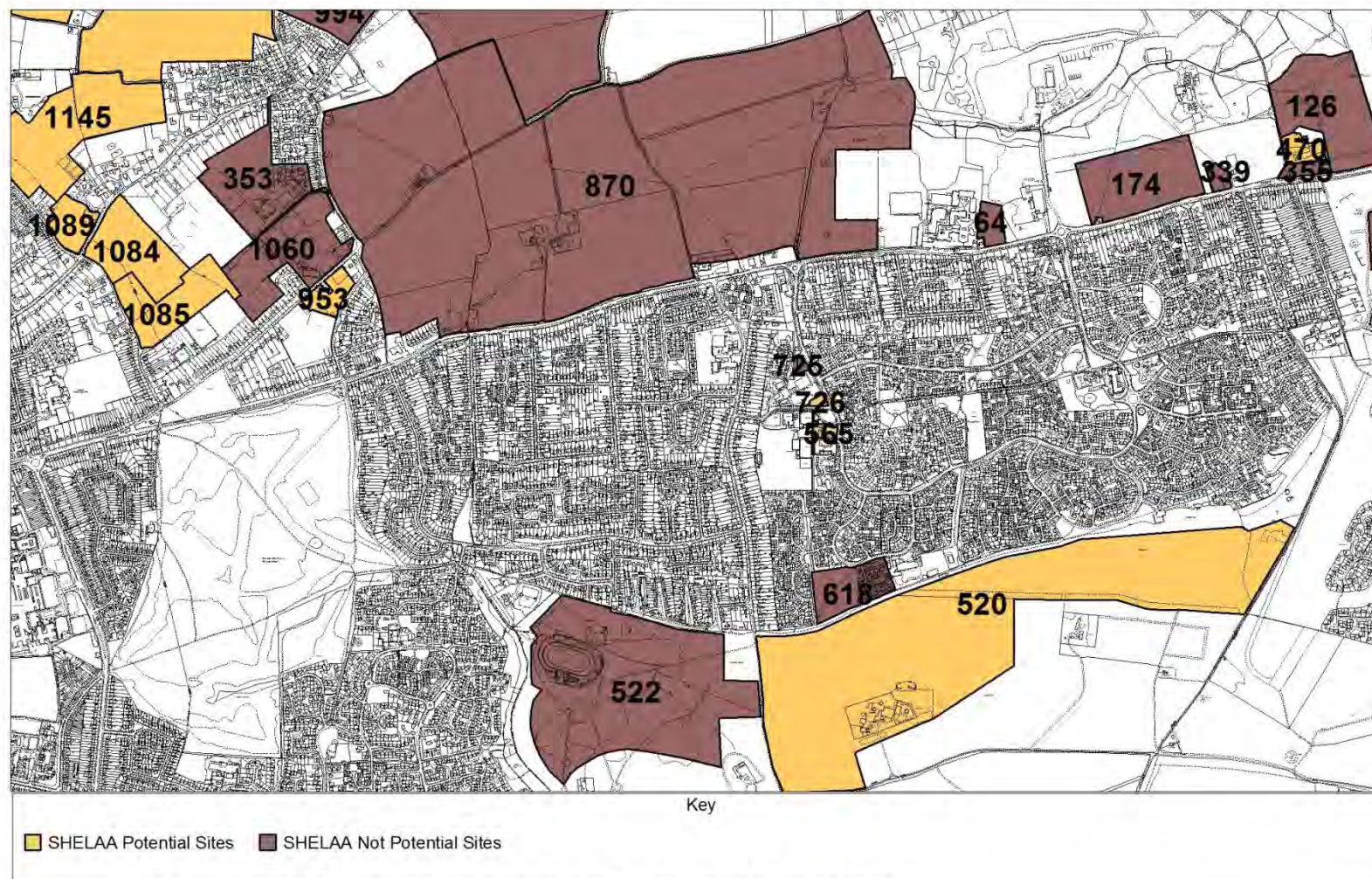
Iken (with part of Sudbourne)
Suffolk Coastal District Council

Scale 1:12000
© Crown Copyright and database rights 2012 Ordnance Survey 100019684





Kelsale cum Carlton
Suffolk Coastal District Council



Kesgrave (inc. part of Playford, Foxhall and Rushmere St Andrew)
Suffolk Coastal District Council

Scale 1:17000

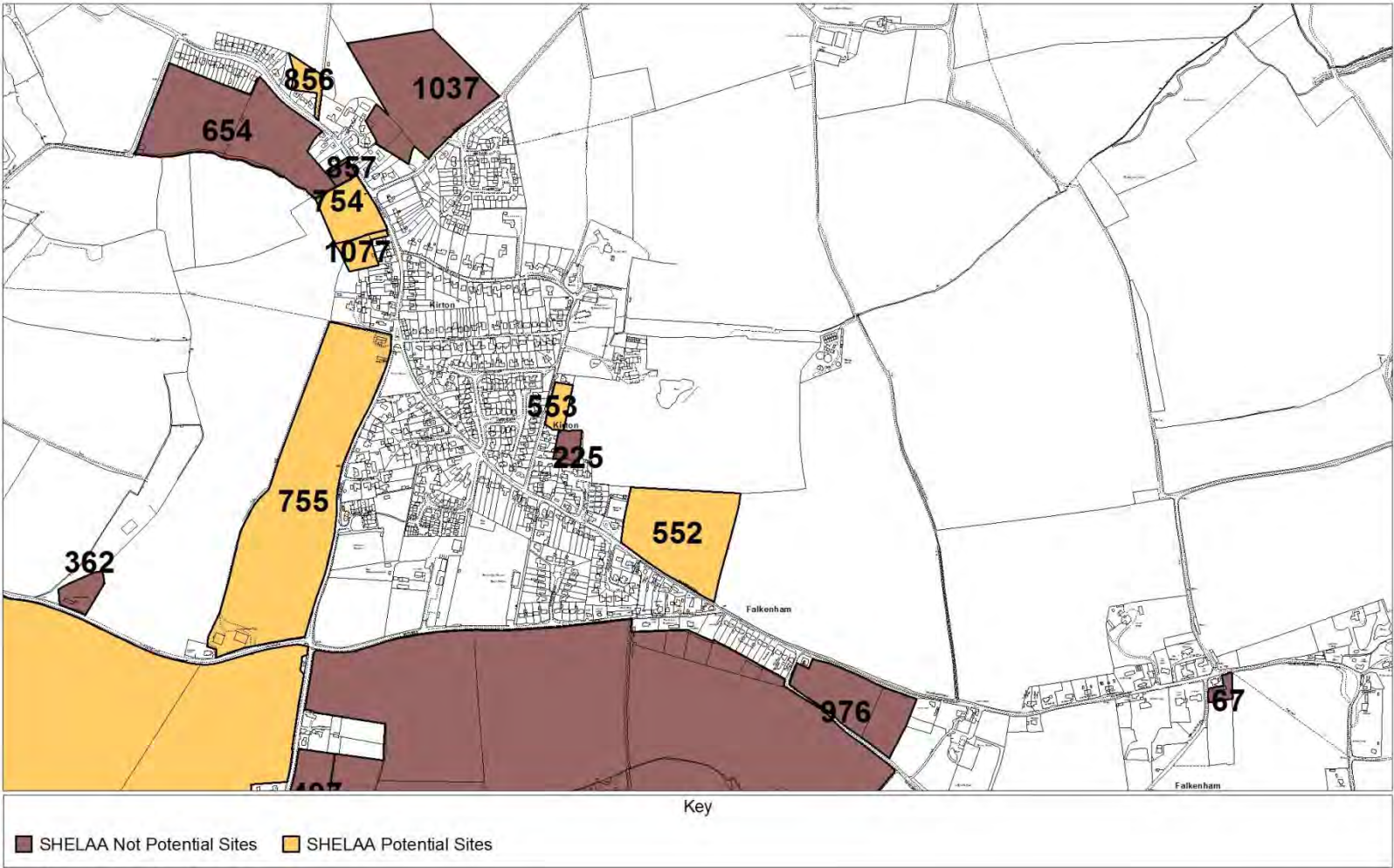
© Crown Copyright and database rights 2012 Ordnance Survey 100019684



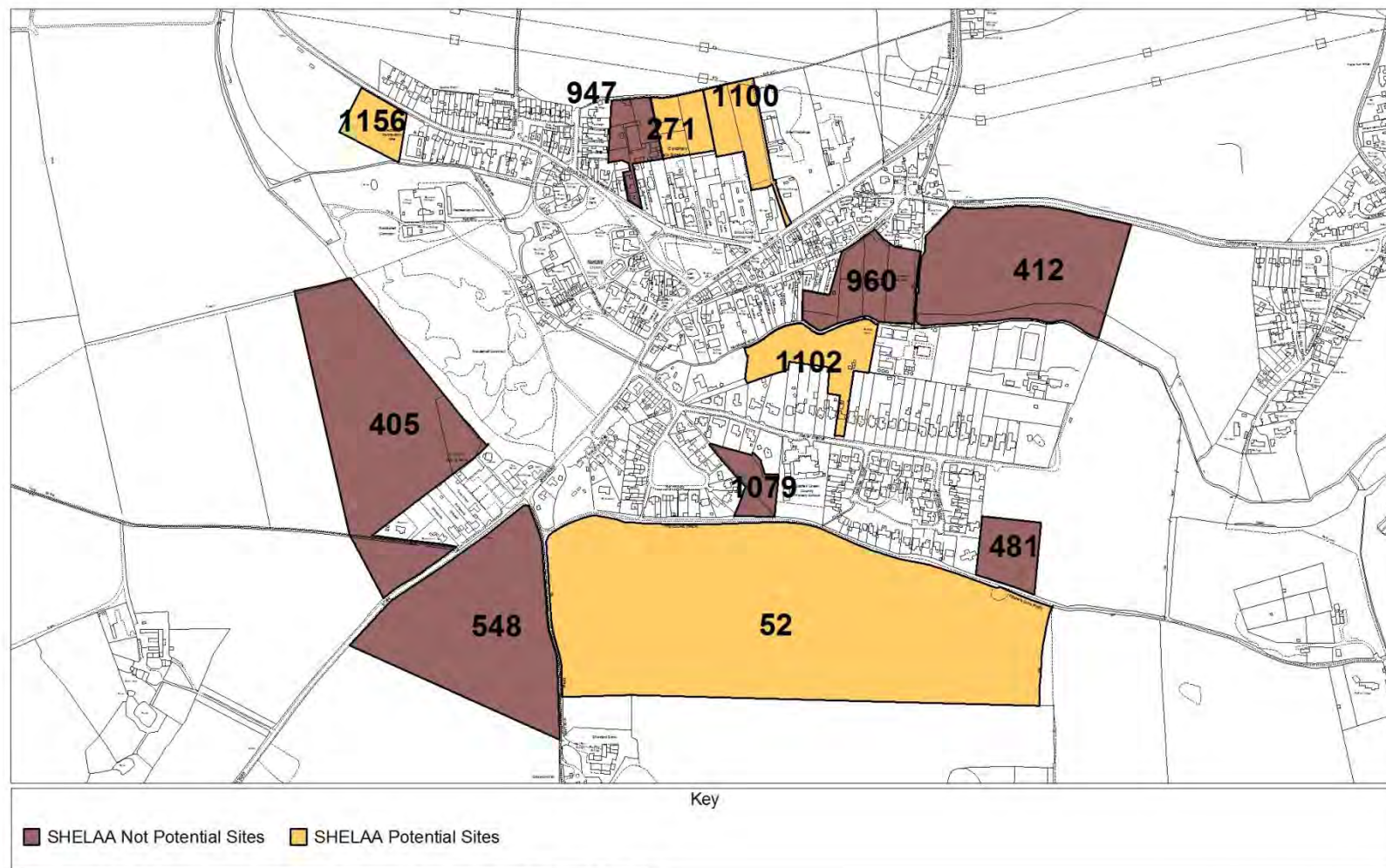


Kettleburgh
Suffolk Coastal District Council

Scale 1:8000
© Crown Copyright and database rights 2012 Ordnance Survey 100019684



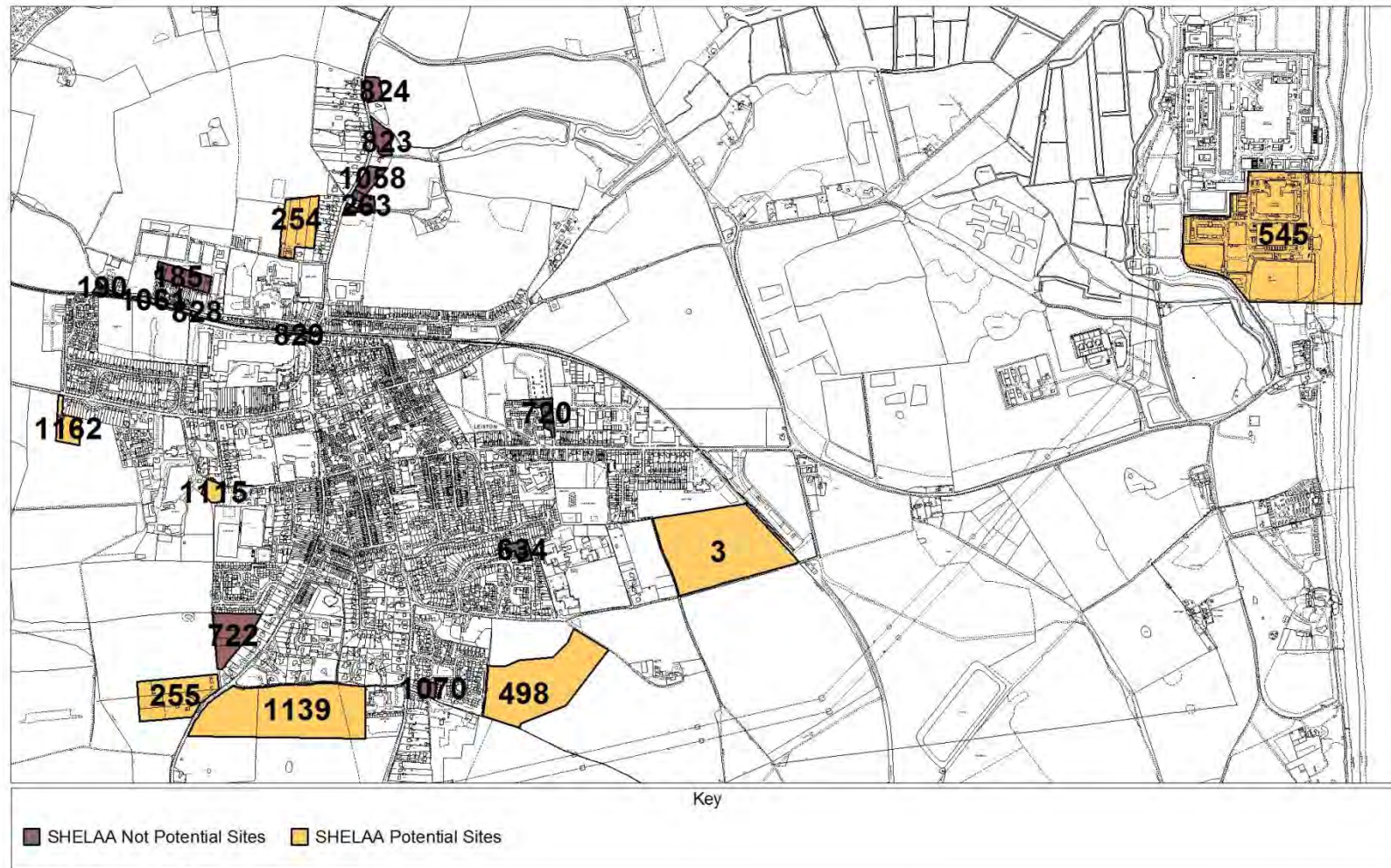
Kirton and Falkenham
Suffolk Coastal District Council



Knodishall (inc. part of Aldringham and Friston)
Suffolk Coastal District Council

Scale 1:7500
© Crown Copyright and database rights 2012 Ordnance Survey 100019684

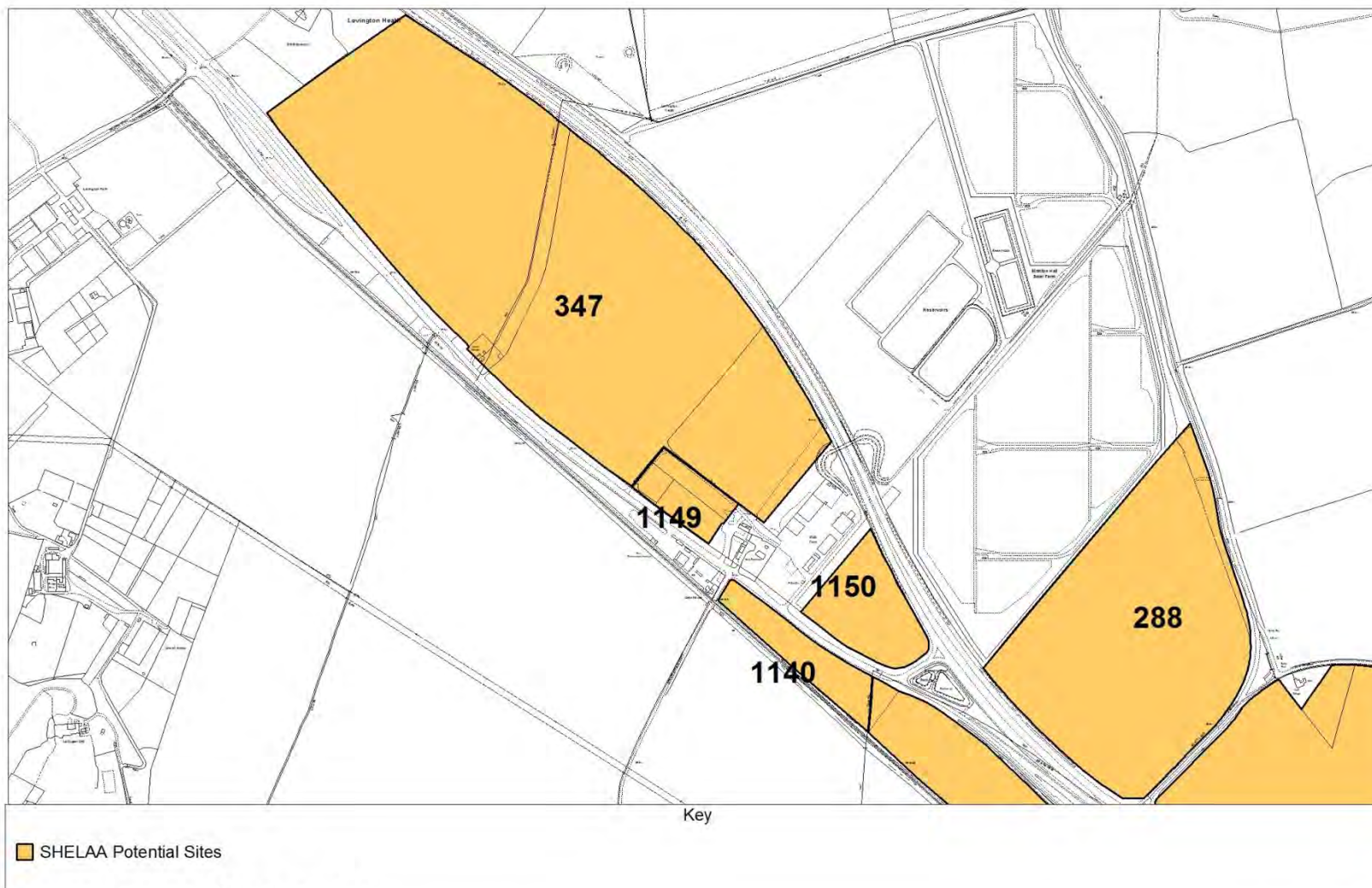




Leiston and Sizewell
Suffolk Coastal District Council

Scale 1:16000
© Crown Copyright and database rights 2012 Ordnance Survey 100019684

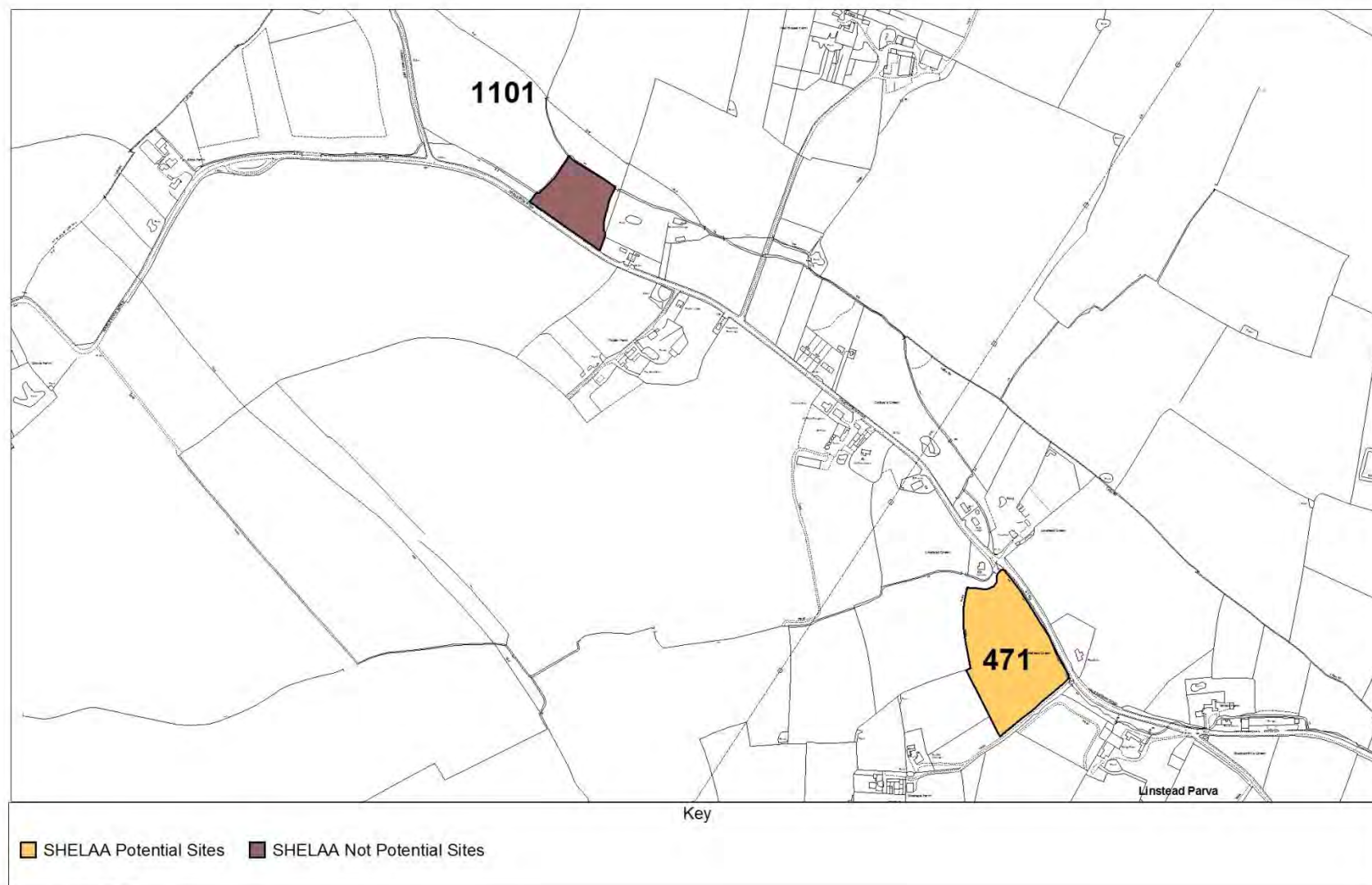




Levington and Stratton Hall
Suffolk Coastal District Council

Scale 1:8000
© Crown Copyright and database rights 2012 Ordnance Survey 100019684

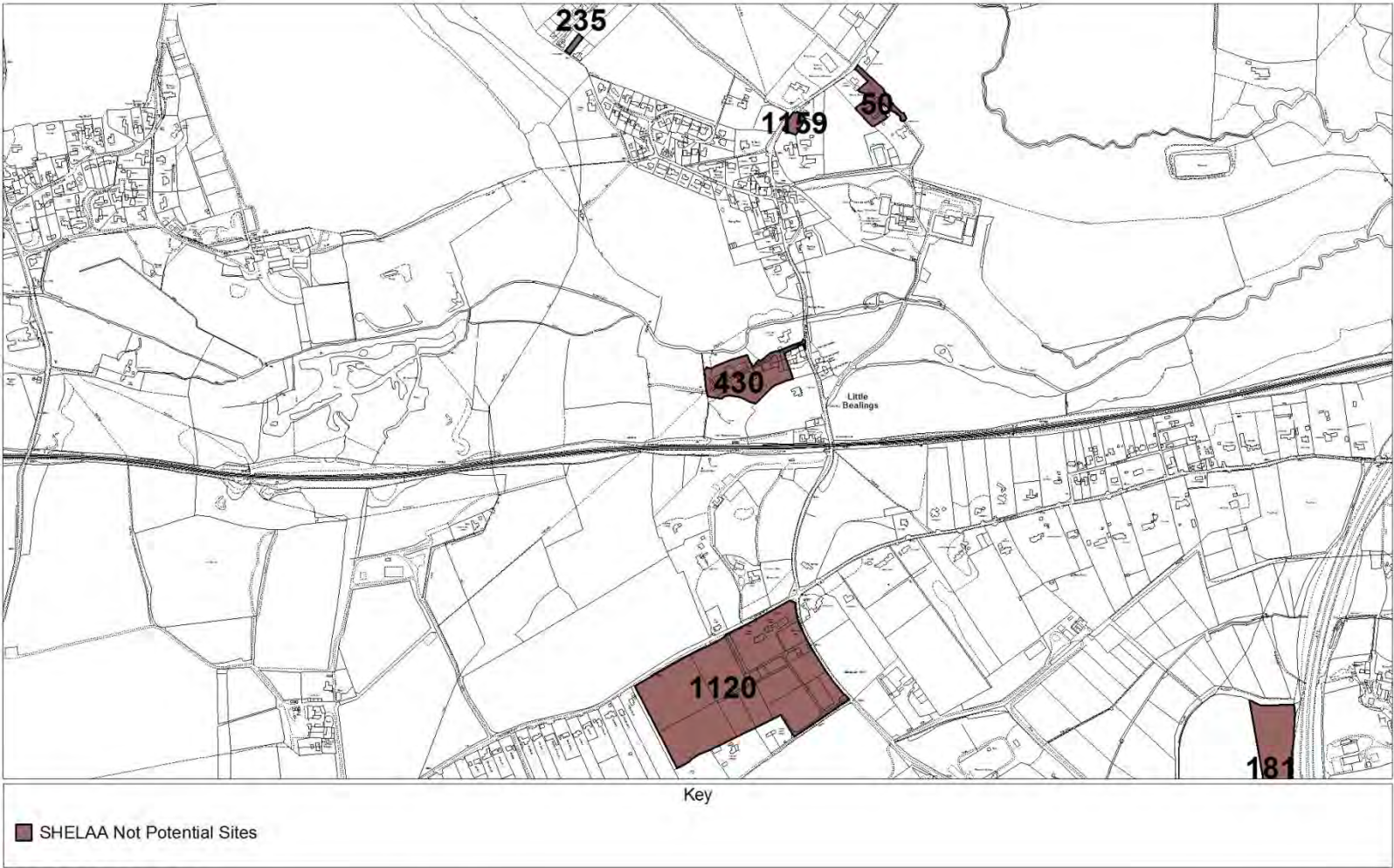




Linstead Parva
Suffolk Coastal District Council

Scale 1:7500
© Crown Copyright and database rights 2012 Ordnance Survey 100019684

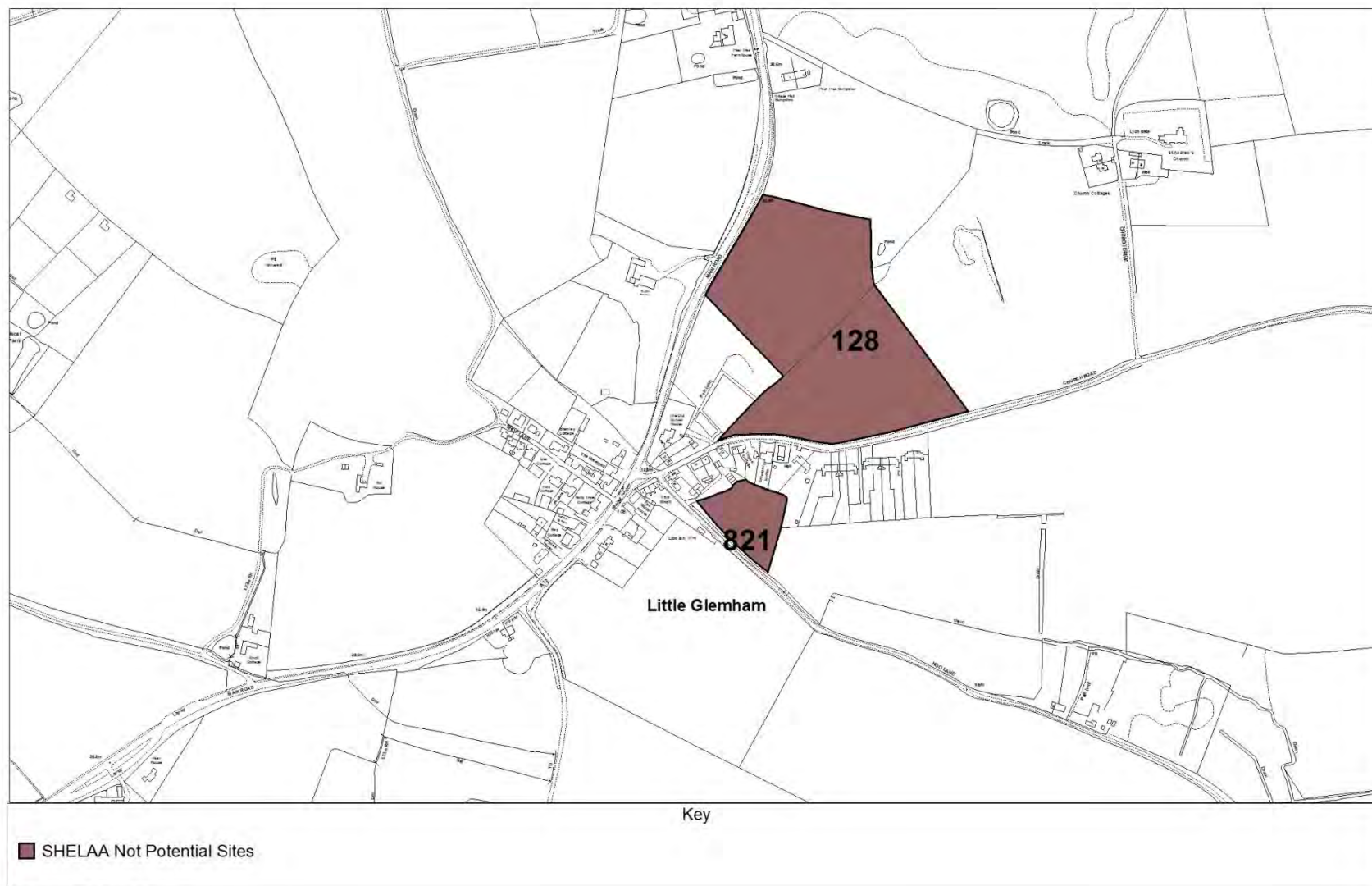




Little Bealings
Suffolk Coastal District Council

Scale 1:10000
© Crown Copyright and database rights 2012 Ordnance Survey 100019684





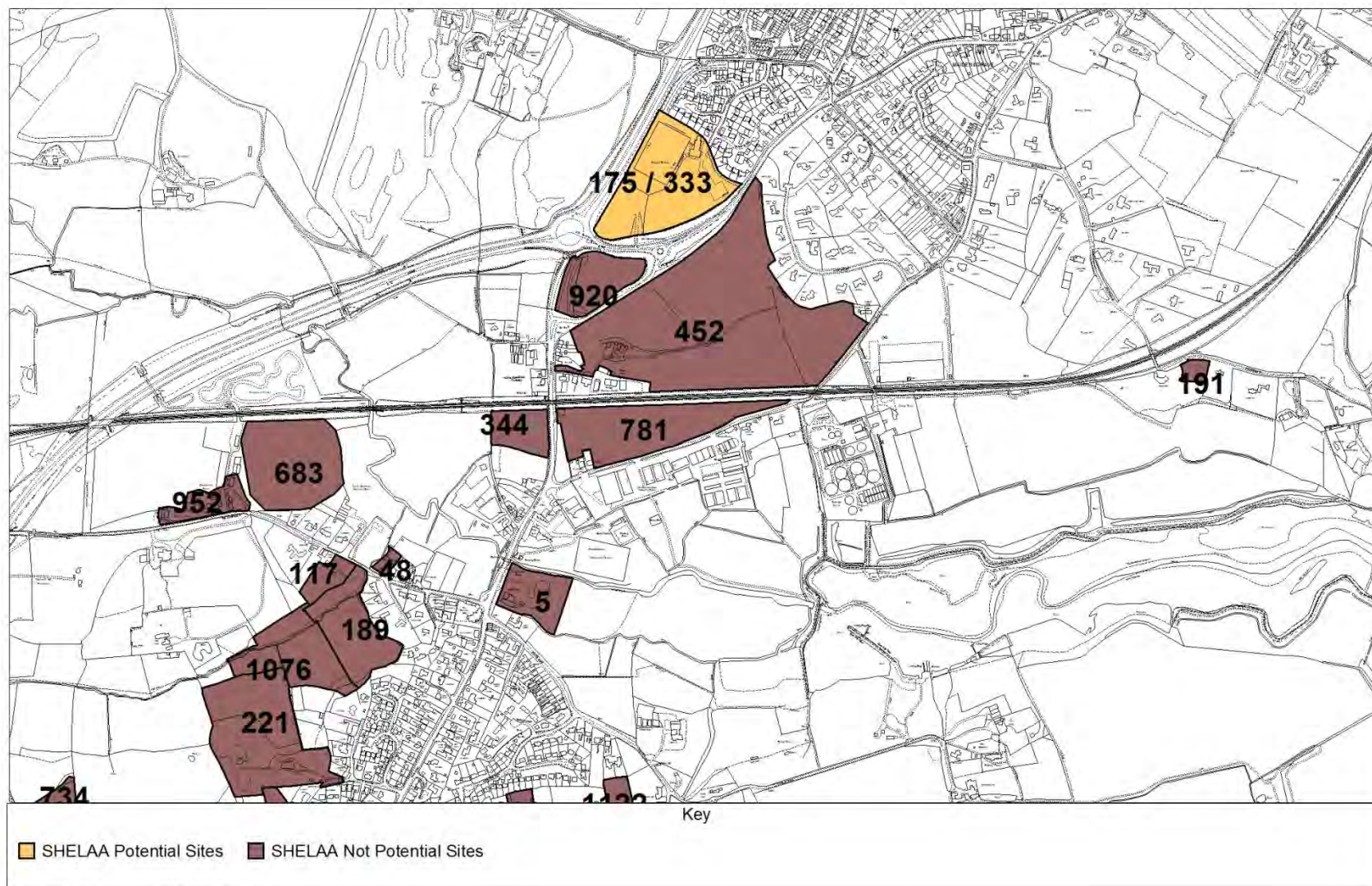
Little Glemham
Suffolk Coastal District Council

Scale 1:5000
© Crown Copyright and database rights 2012 Ordnance Survey 100019684





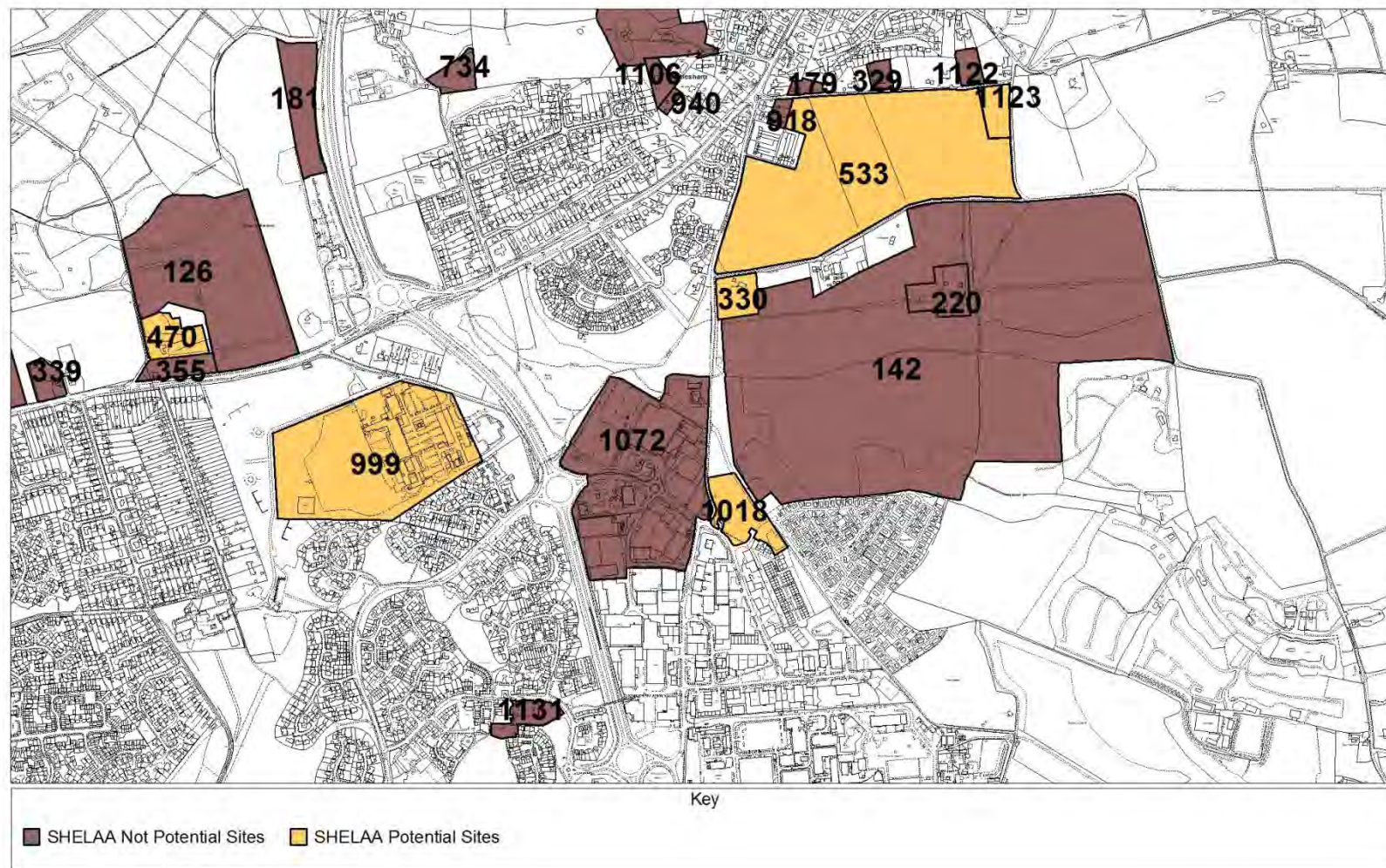
Marlesford
Suffolk Coastal District Council



Martlesham (North)
Suffolk Coastal District Council

Scale 1:10000
© Crown Copyright and database rights 2012 Ordnance Survey 100019684





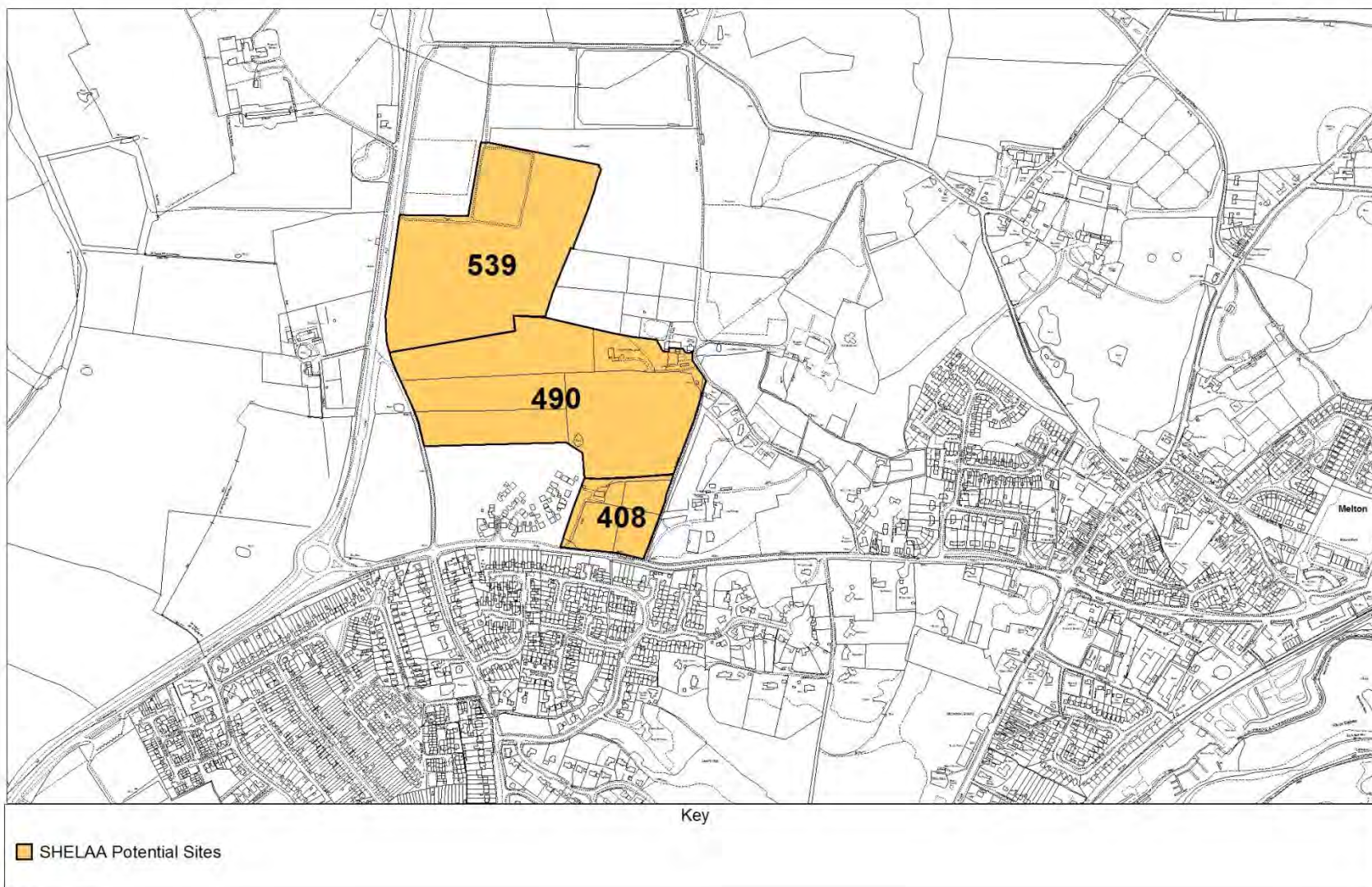
Martlesham (South)
Suffolk Coastal District Council



Melton
Suffolk Coastal District Council

Scale 1:9000
© Crown Copyright and database rights 2012 Ordnance Survey 100019684





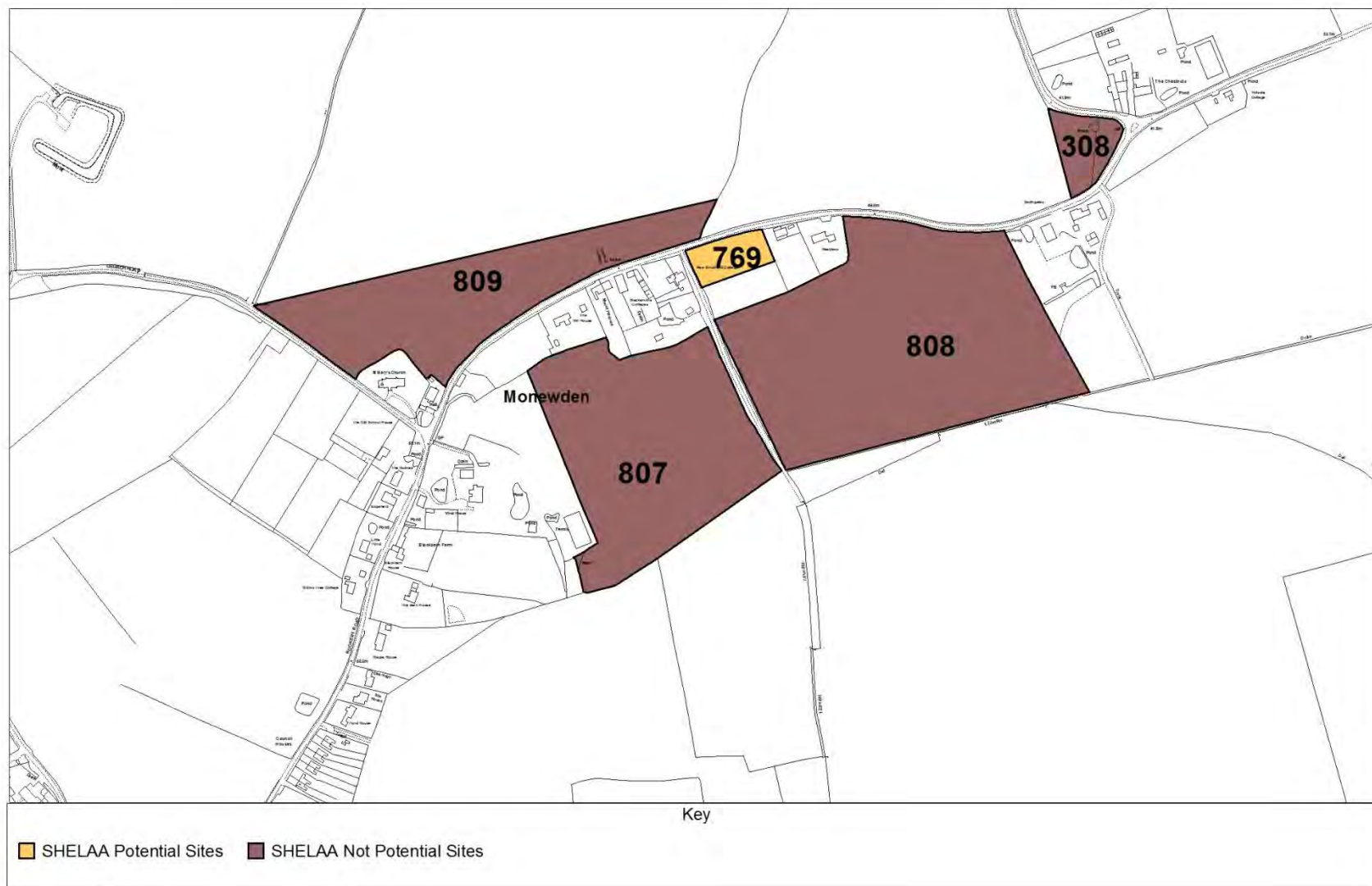
Melton
Suffolk Coastal District Council



Middleton
Suffolk Coastal District Council

Scale 1:7500
© Crown Copyright and database rights 2012 Ordnance Survey 100019684

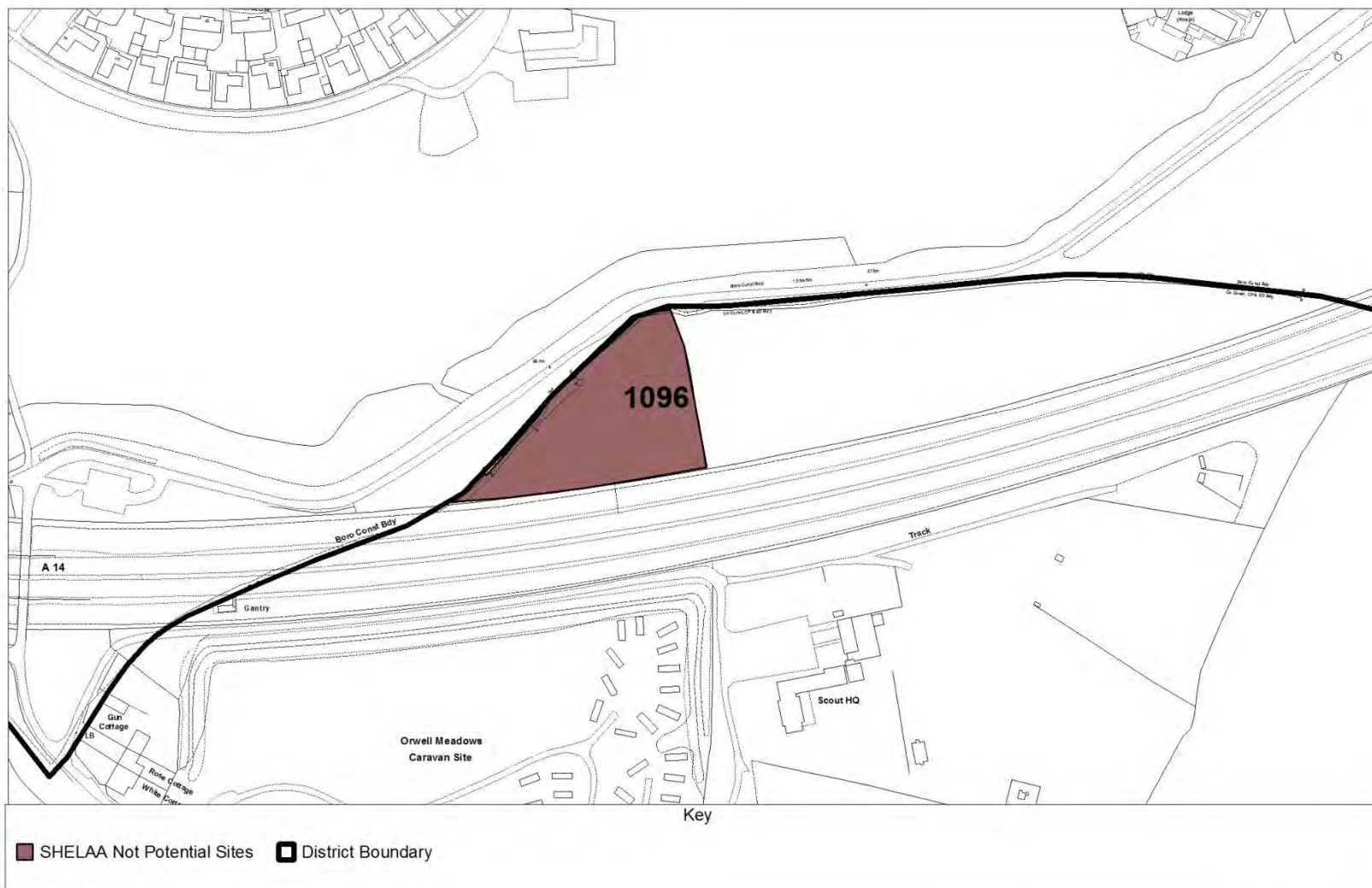




Monewden
Suffolk Coastal District Council

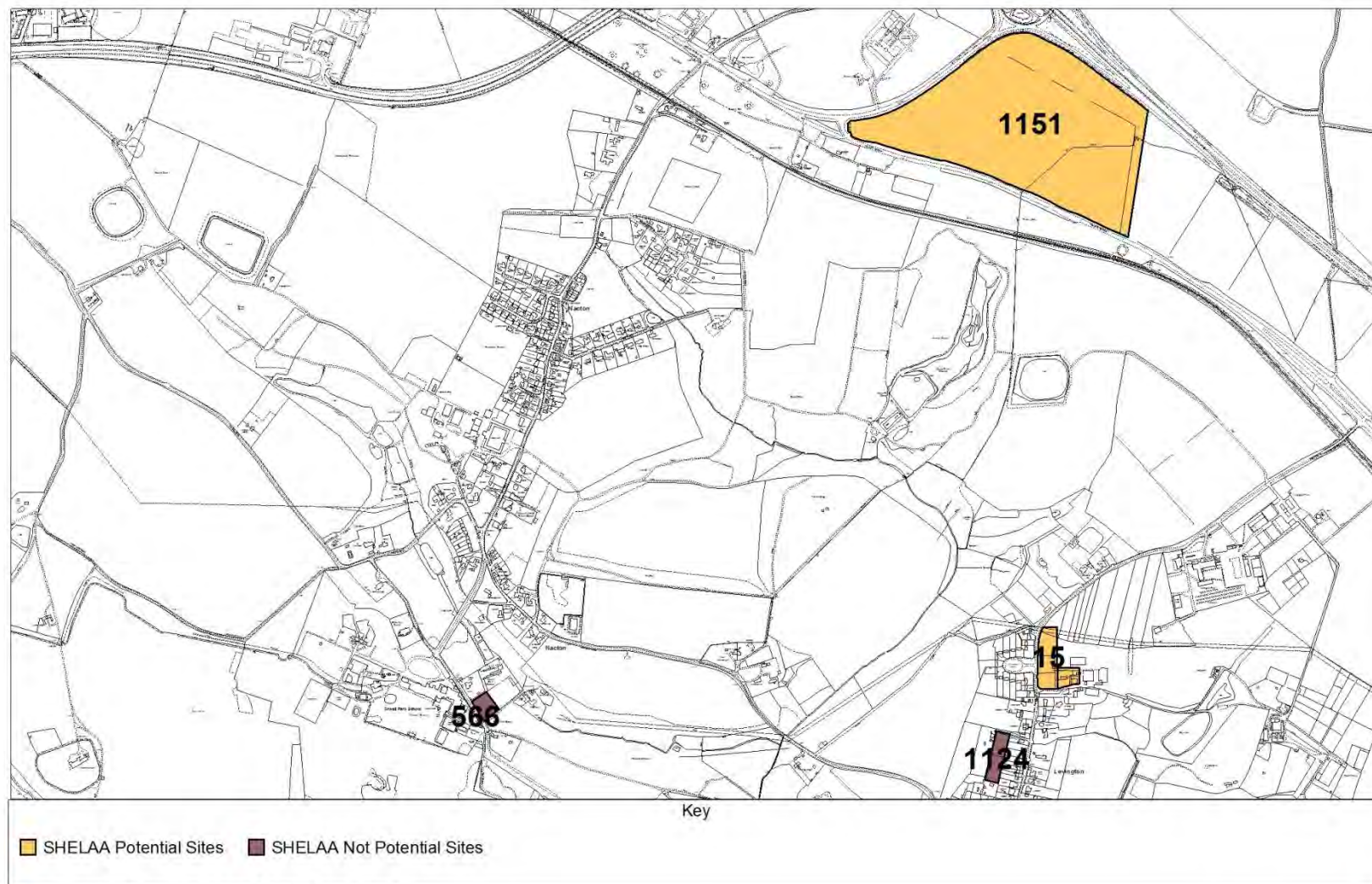
Scale 1:5000
© Crown Copyright and database rights 2012 Ordnance Survey 100019684





Nacton
Suffolk Coastal District Council

Scale 1:2500
© Crown Copyright and database rights 2012 Ordnance Survey 100019684



Nacton (with part of Levington)
Suffolk Coastal District Council

Scale 1:13000
© Crown Copyright and database rights 2012 Ordnance Survey 100019684





Newbourne
Suffolk Coastal District Council

Scale 1:10000
© Crown Copyright and database rights 2012 Ordnance Survey 100019684



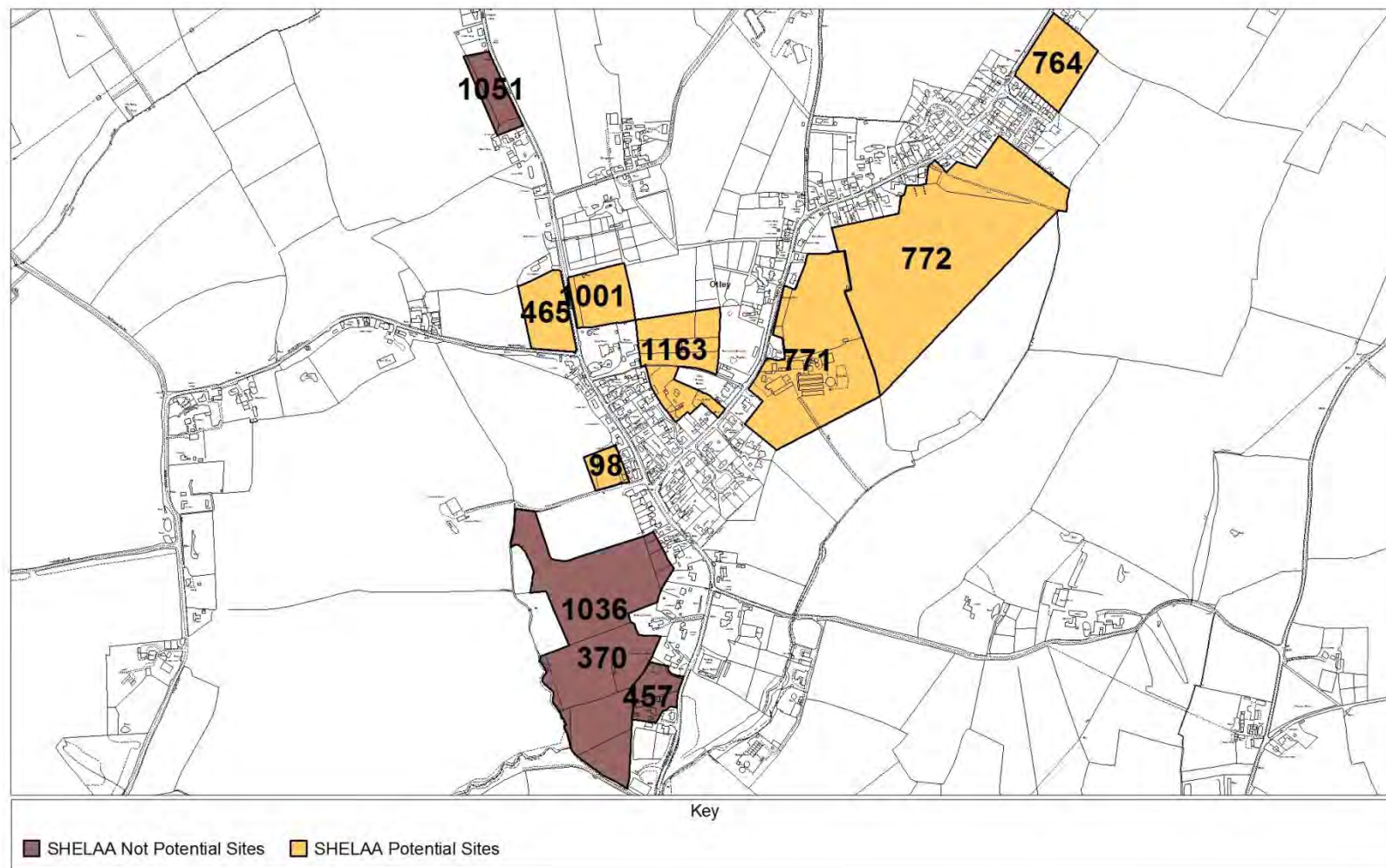
Suffolk Coastal Strategic Housing and Economic Land Availability Assessment
Map Book (December 2018)



Orford
Suffolk Coastal District Council

Scale 1:5000
© Crown Copyright and database rights 2012 Ordnance Survey 100019684

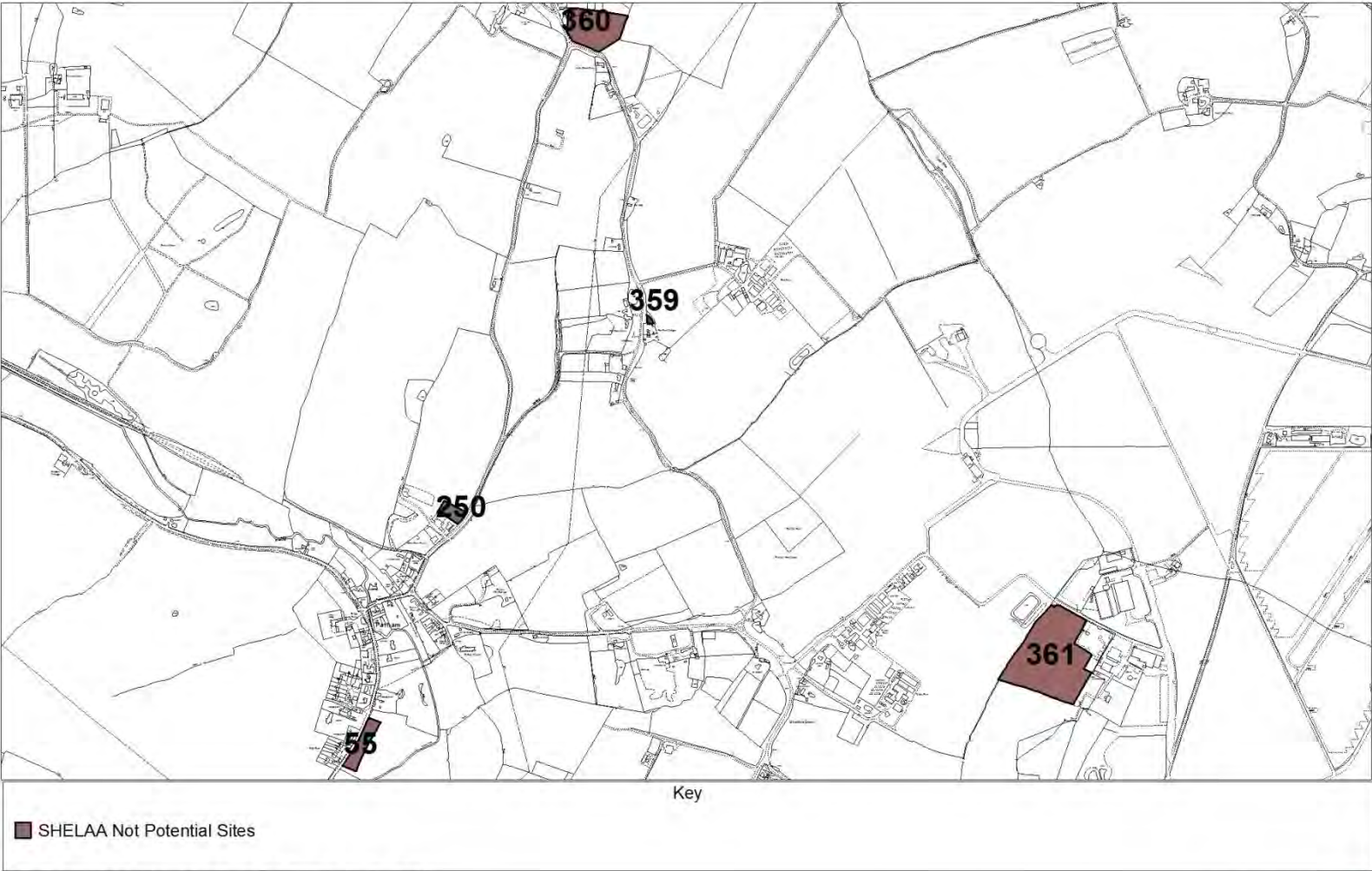




Otley
Suffolk Coastal District Council

Scale 1:10000
© Crown Copyright and database rights 2012 Ordnance Survey 100019684

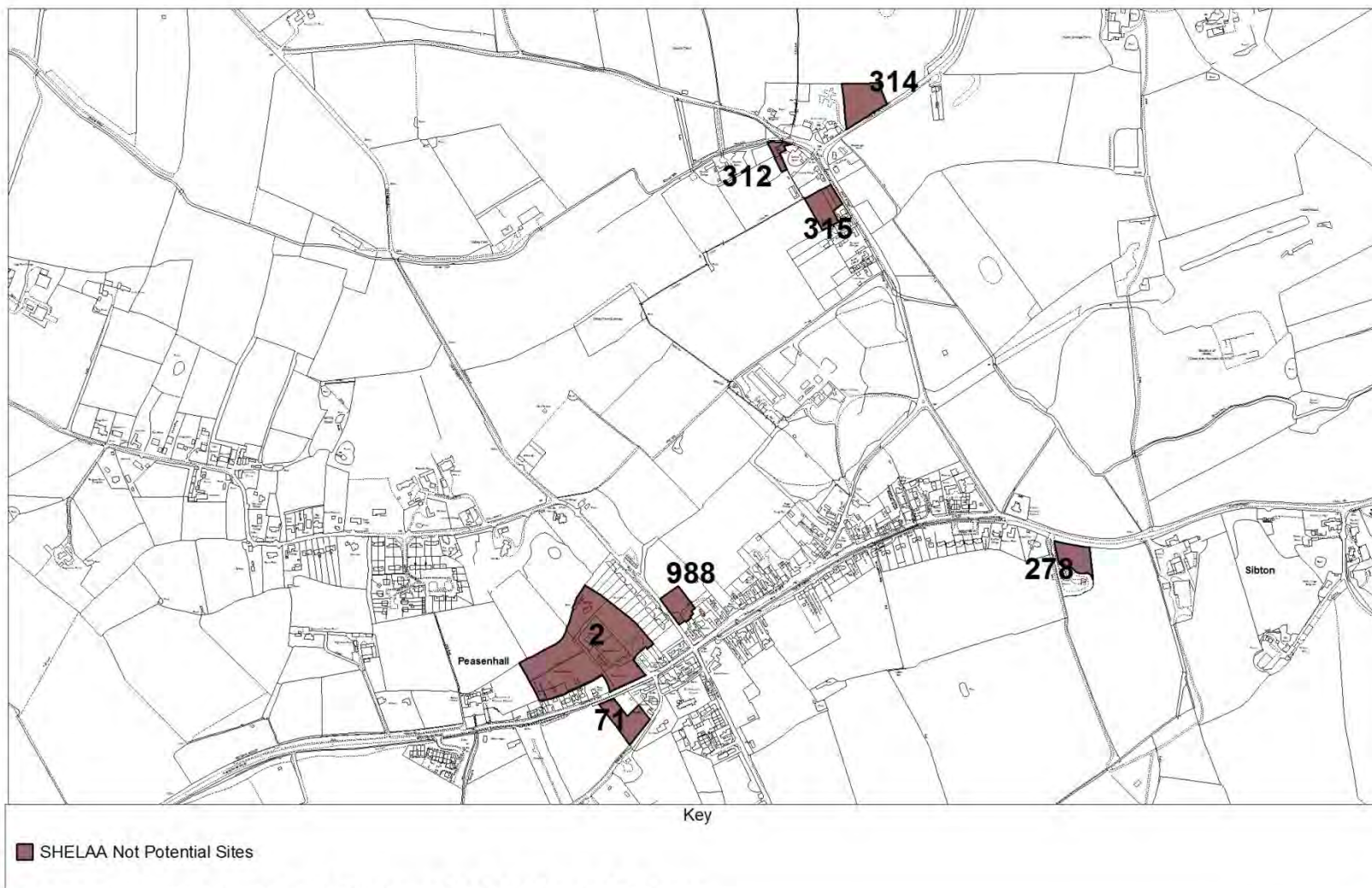




Parham (inc. part of Marlesford)
Suffolk Coastal District Council

Scale 1:12500
© Crown Copyright and database rights 2012 Ordnance Survey 100019684

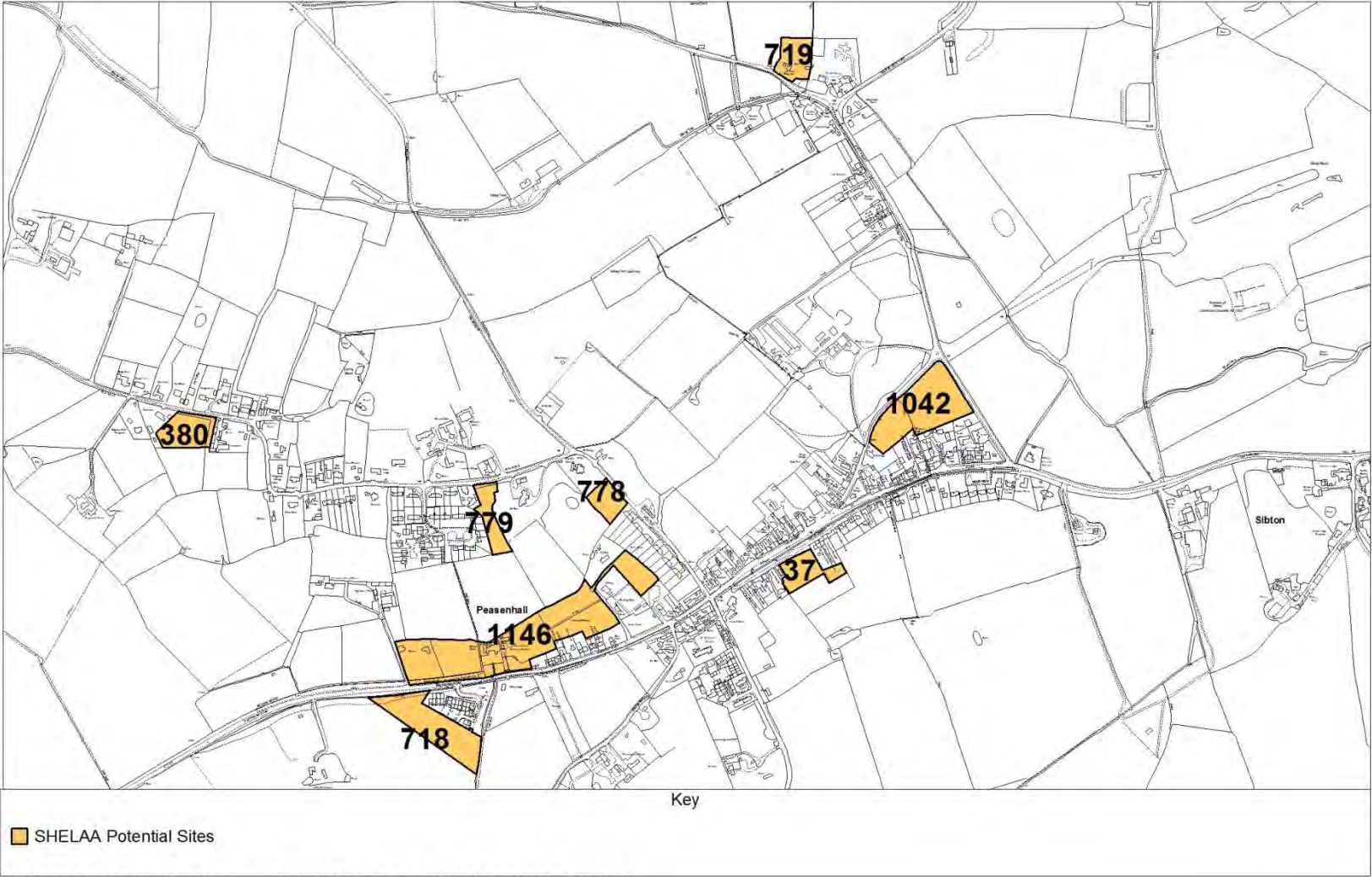




Peasenhall (with part of Sibton) (Not Potential Sites)
Suffolk Coastal District Council

Scale 1:8500
© Crown Copyright and database rights 2012 Ordnance Survey 100019684

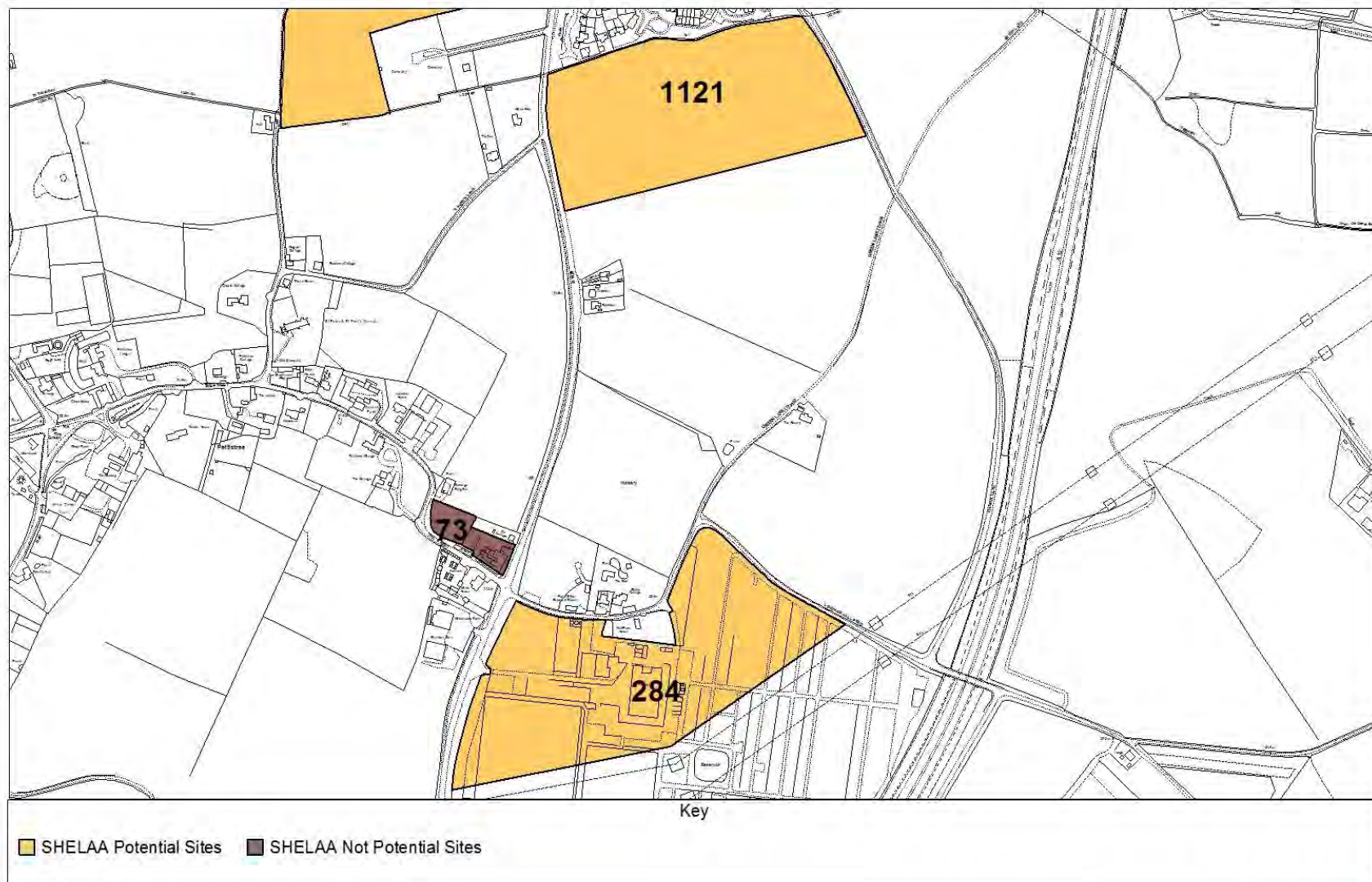




Peasenhall (with part of Sibton) (Potential Sites)
Suffolk Coastal District Council

Scale 1:8500
© Crown Copyright and database rights 2012 Ordnance Survey 100019684

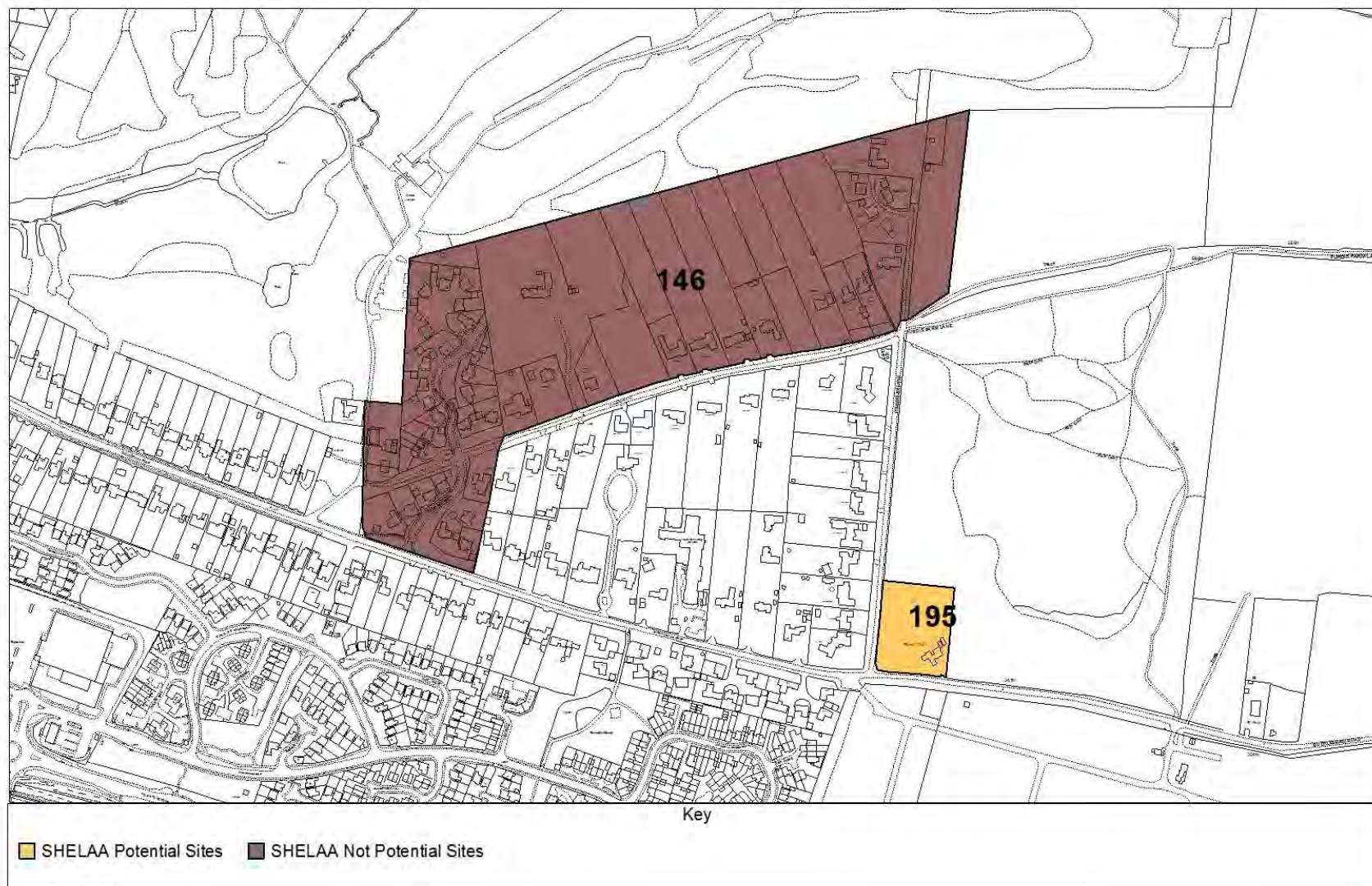




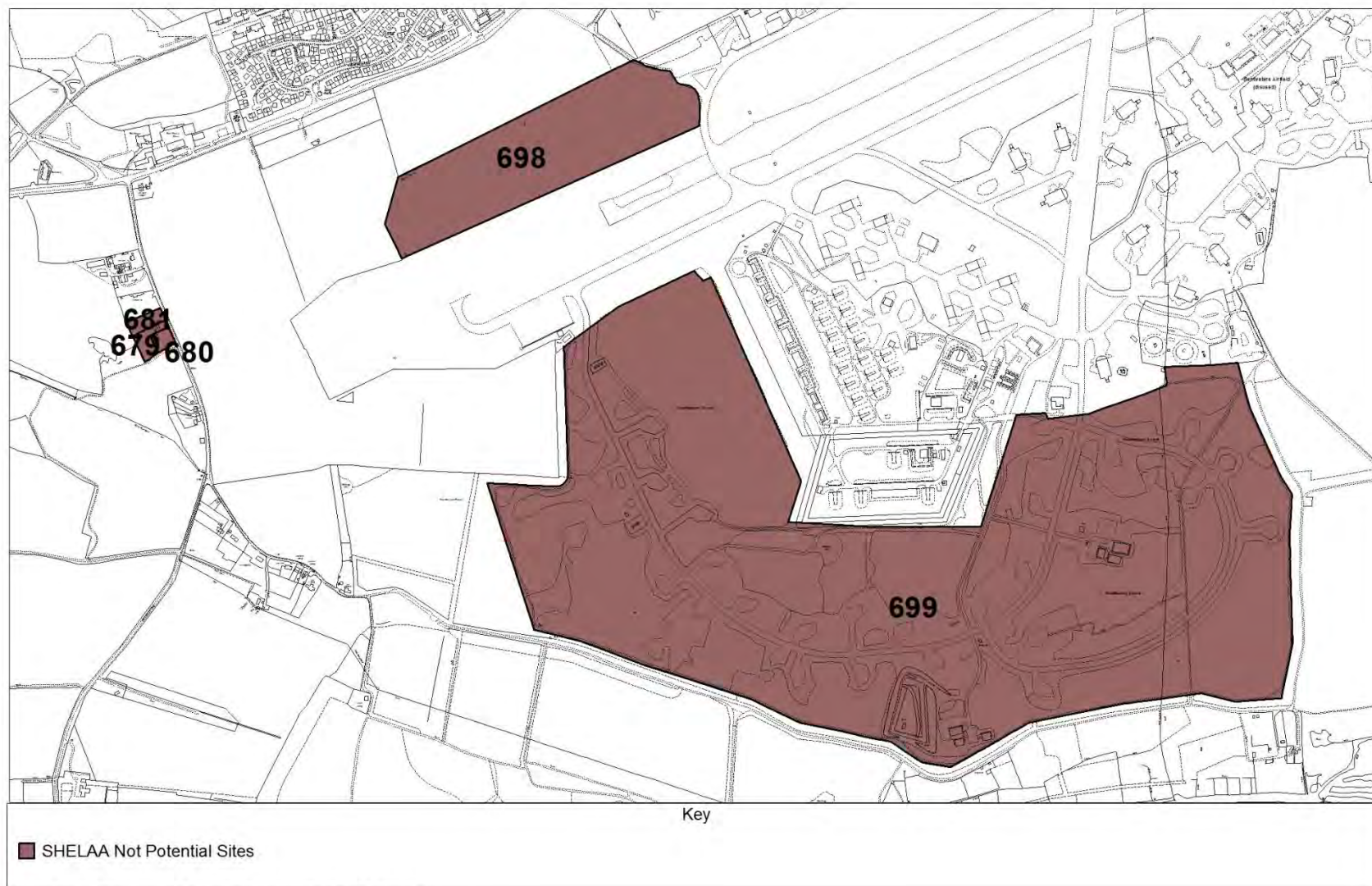
Pettistree
Suffolk Coastal District Council

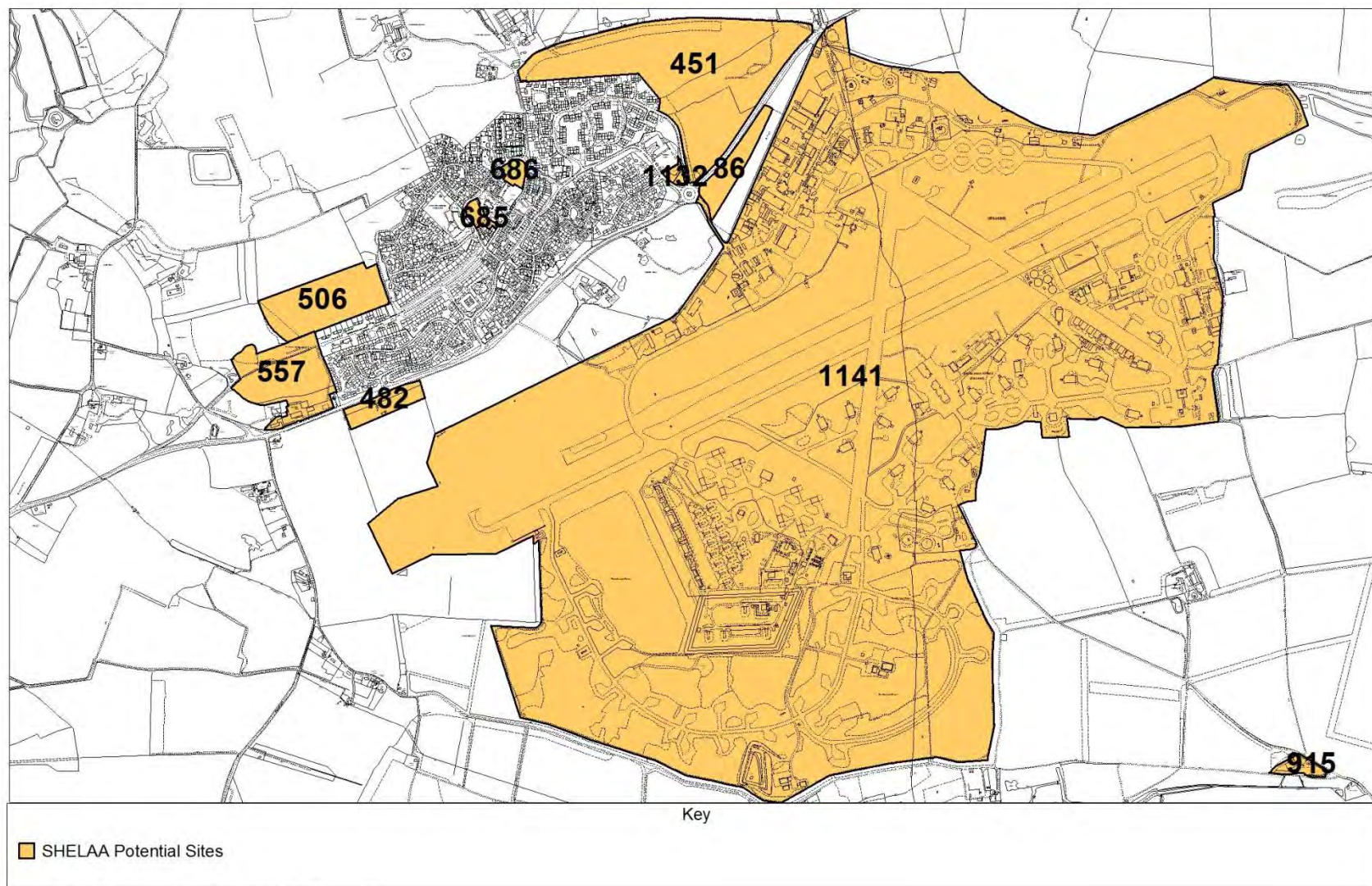
Scale 1:6000
© Crown Copyright and database rights 2012 Ordnance Survey 100019684





Purdis Farm
Suffolk Coastal District Council





Rendlesham (Potential Sites)
Suffolk Coastal District Council

Scale 1:16000
© Crown Copyright and database rights 2012 Ordnance Survey 100019684

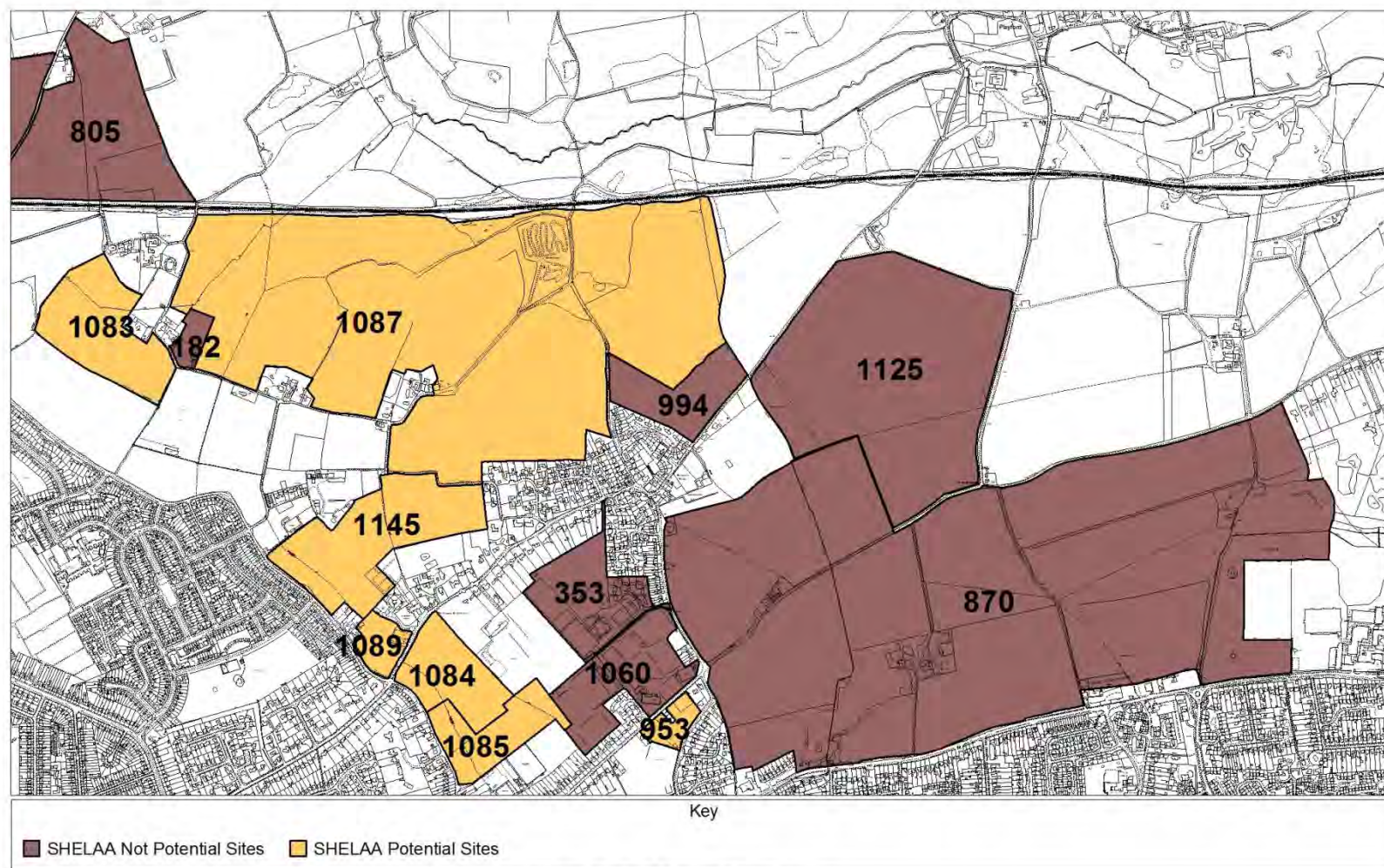


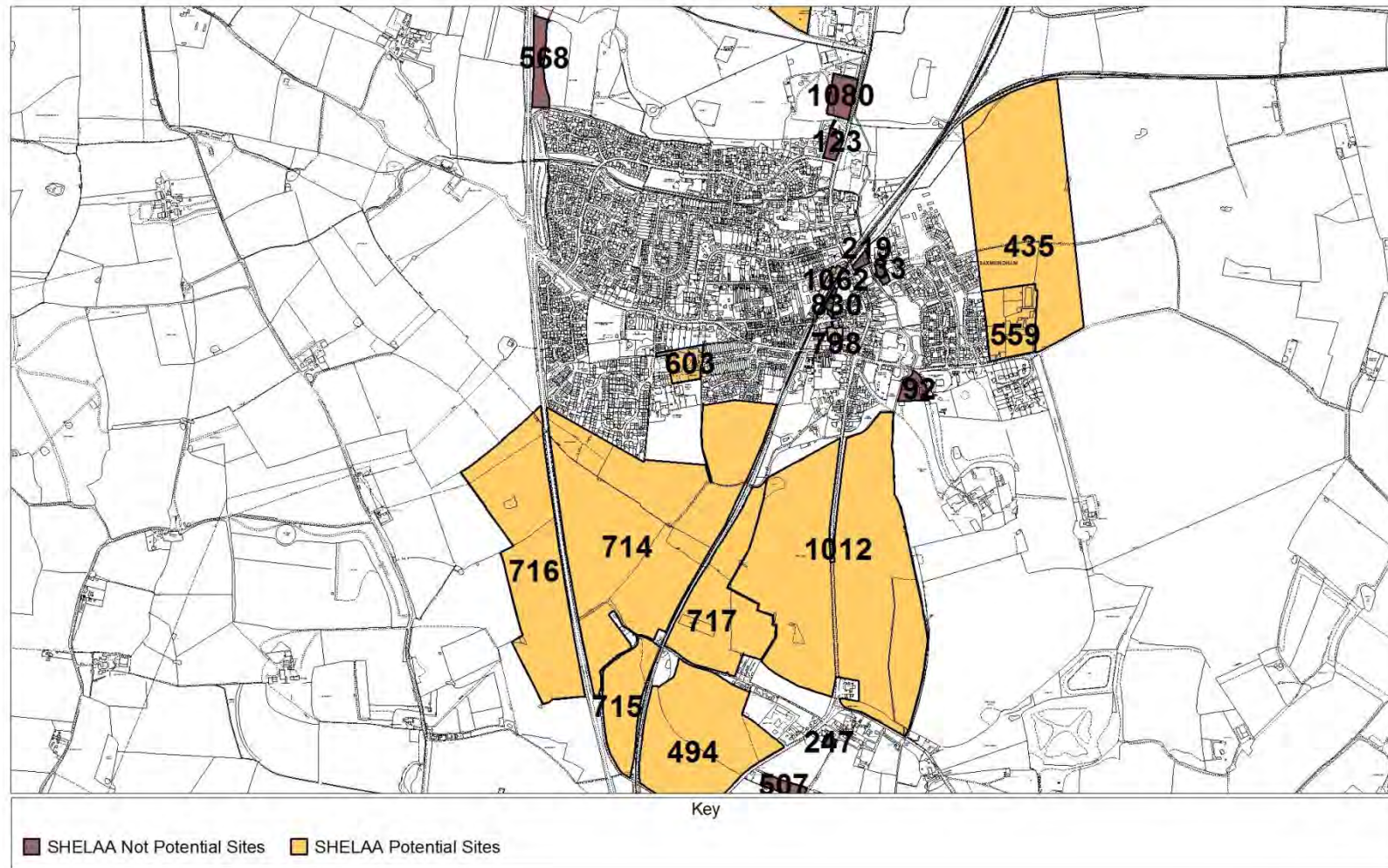


Rushmere St Andrew (South)
Suffolk Coastal District Council

Scale 1:5000
© Crown Copyright and database rights 2012 Ordnance Survey 100019684





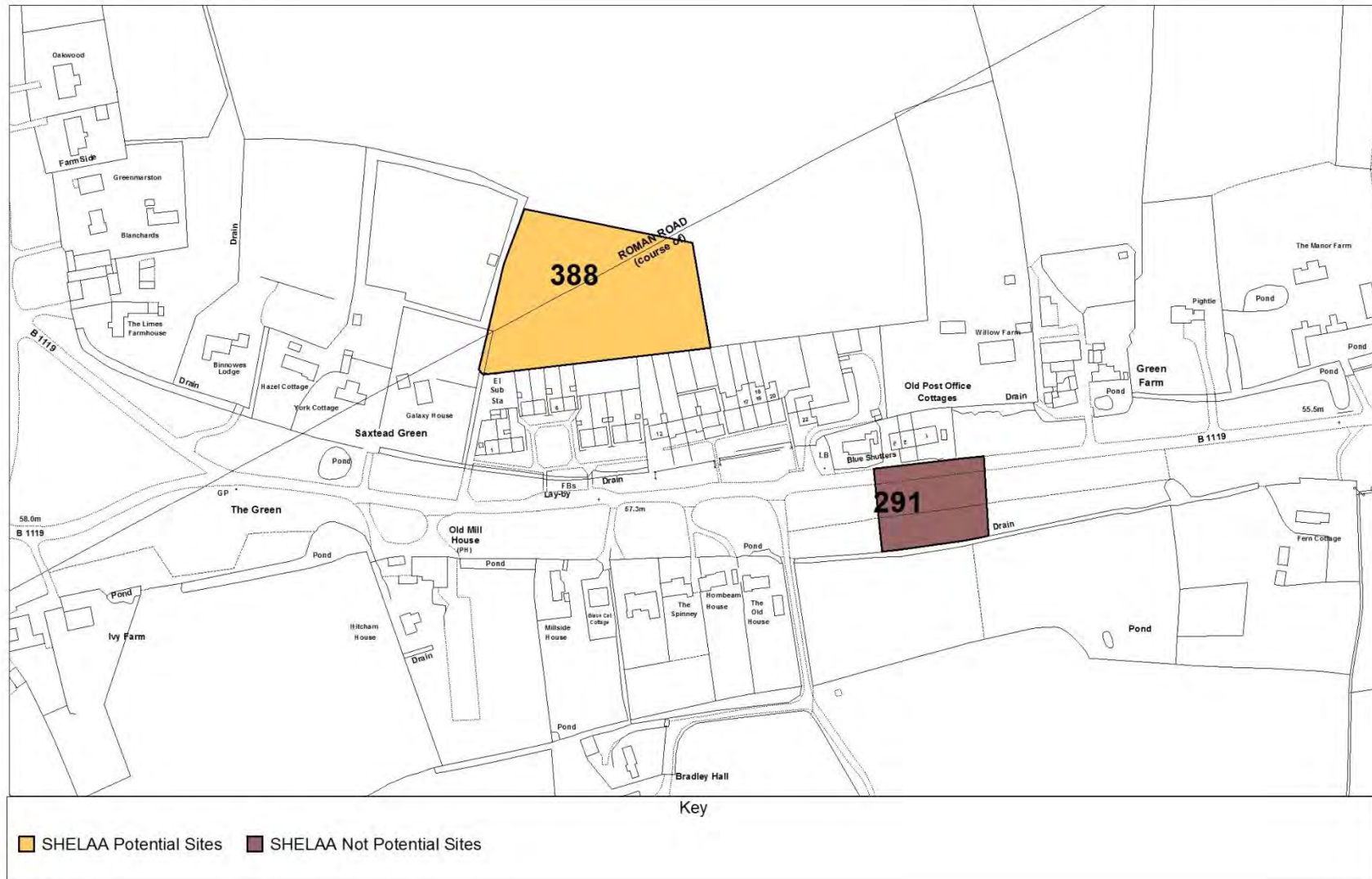


Saxmundham (inc. part of Benhall)
Suffolk Coastal District Council

Scale 1:16000
 © Crown Copyright and database rights 2012 Ordnance Survey 100019684



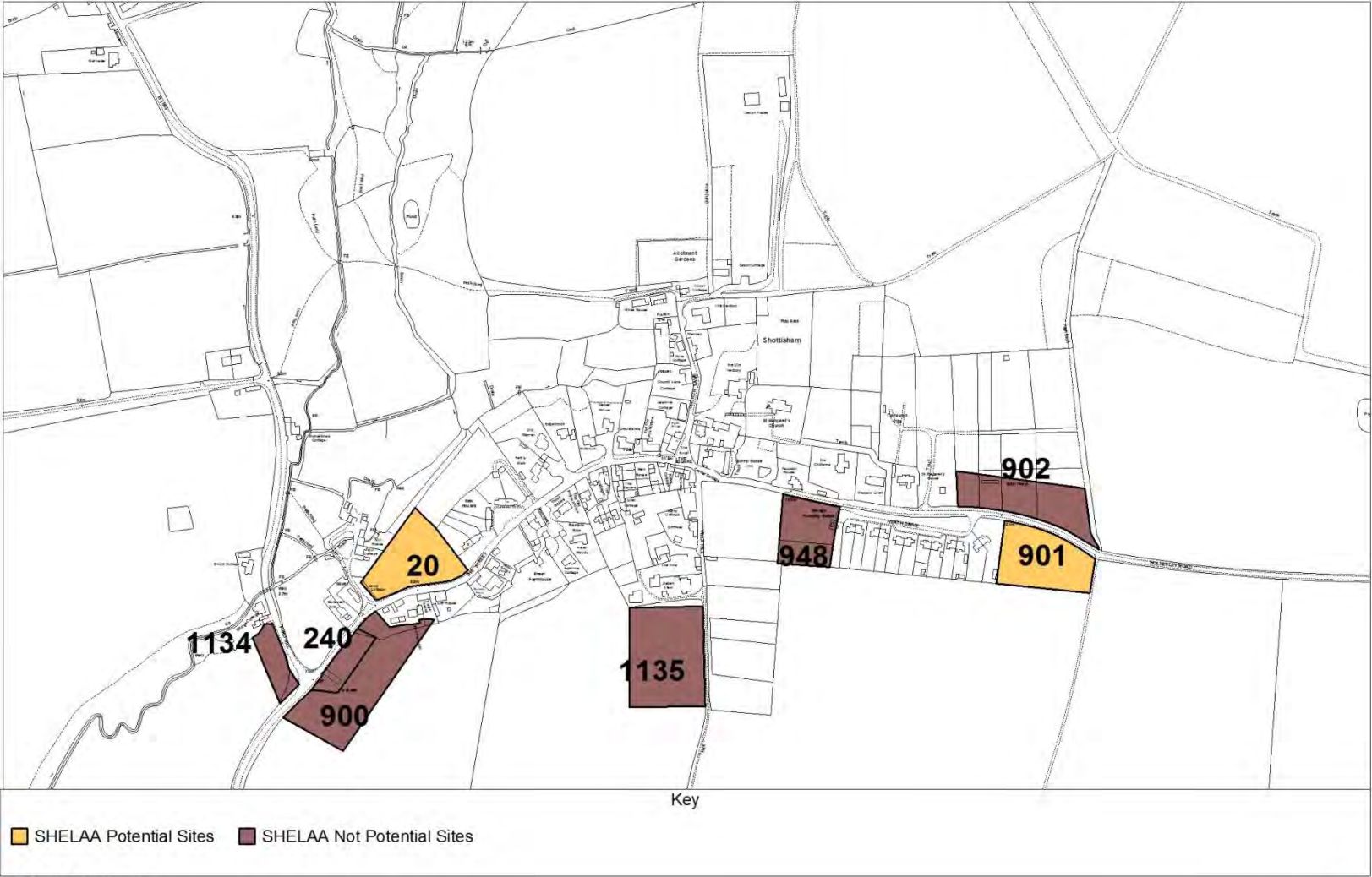
Suffolk Coastal Strategic Housing and Economic Land Availability Assessment
Map Book (December 2018)

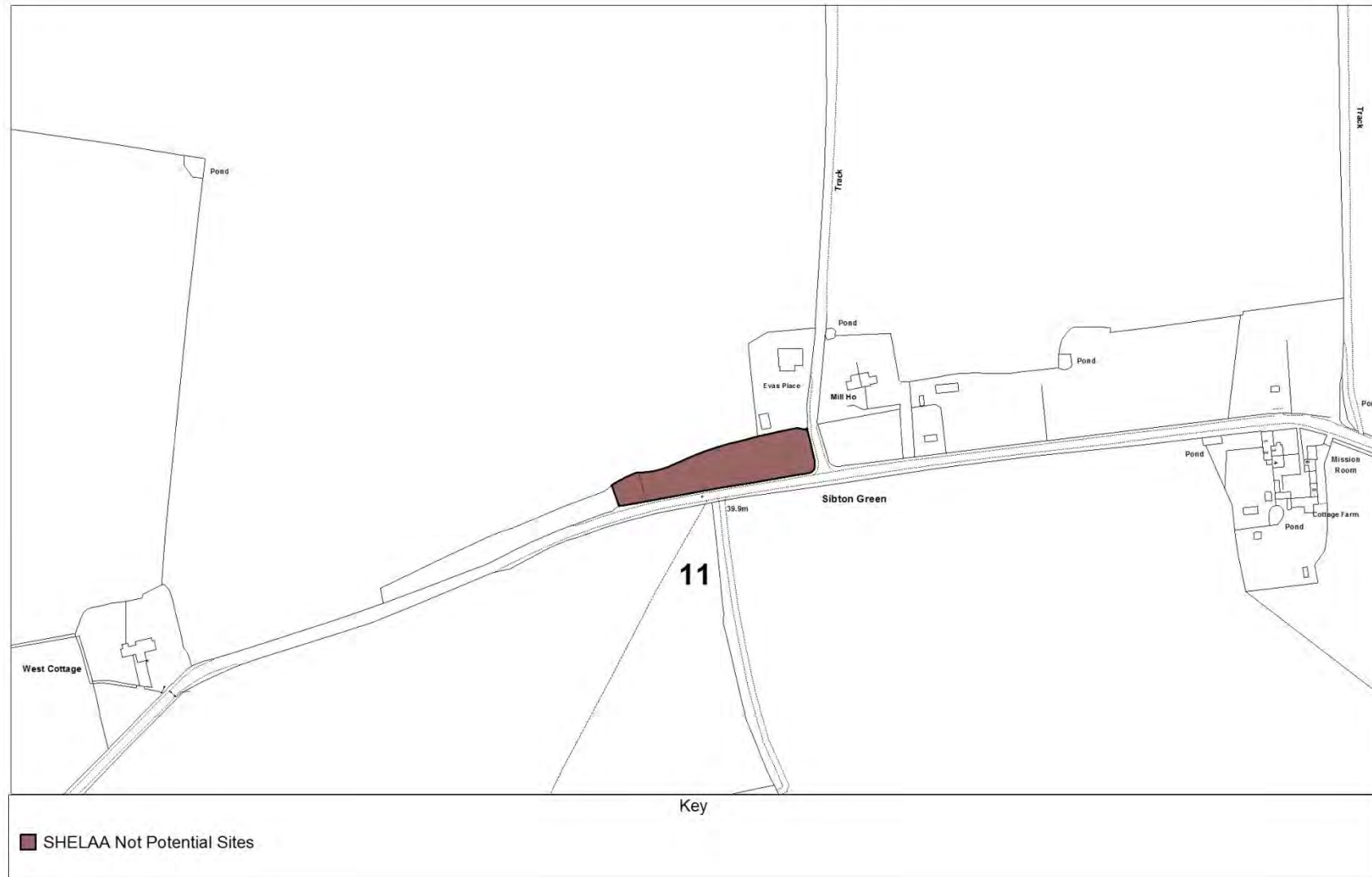


Saxtead
Suffolk Coastal District Council

Scale 1:2500
© Crown Copyright and database rights 2012 Ordnance Survey 100019684







Sibton
Suffolk Coastal District Council

Scale 1:2500
© Crown Copyright and database rights 2012 Ordnance Survey 100019684





Snape
Suffolk Coastal District Council

Scale 1:7500
© Crown Copyright and database rights 2012 Ordnance Survey 100019684

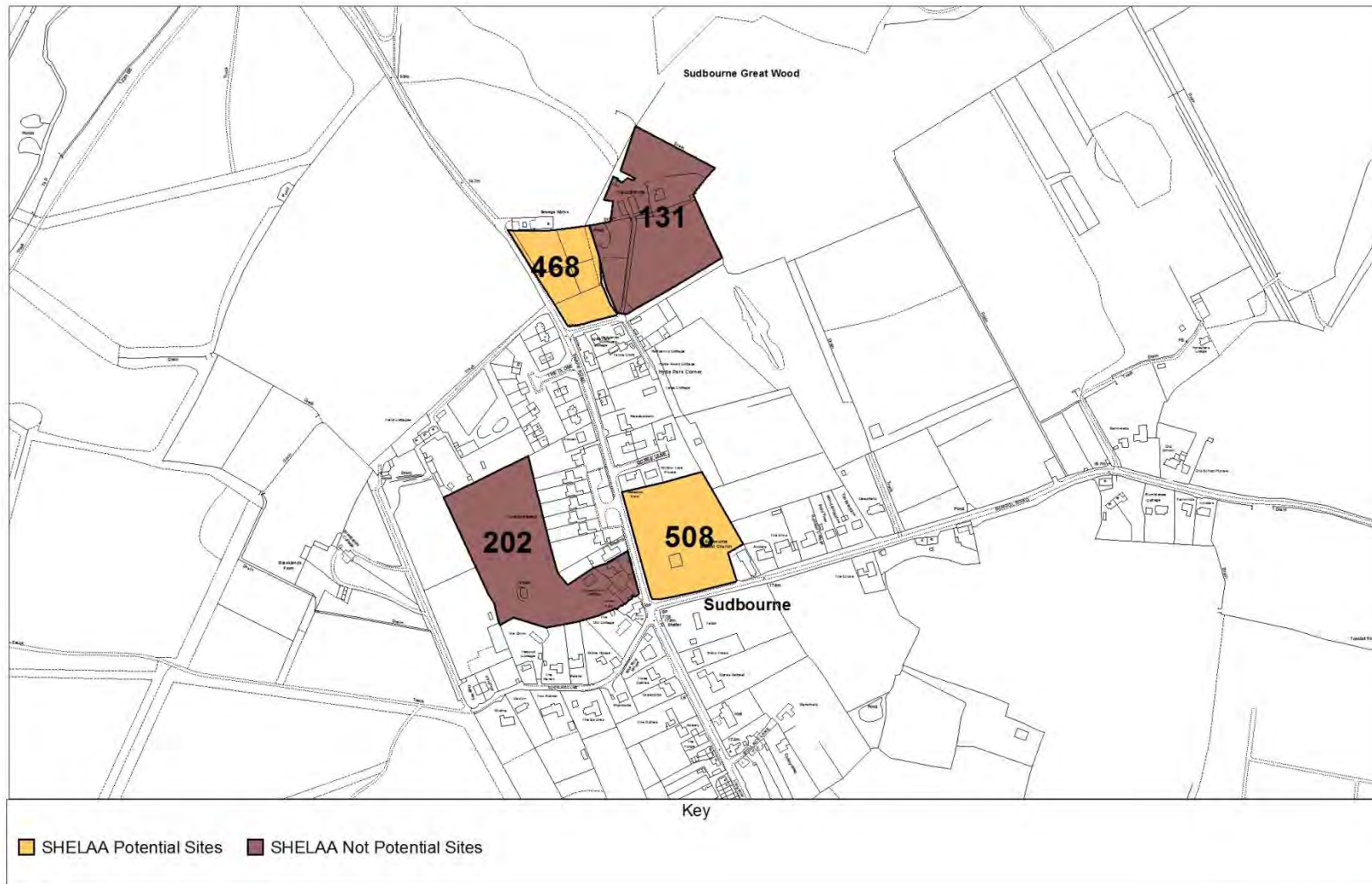




Snape Maltings (Tunstall)
Suffolk Coastal District Council

Scale 1:5000
© Crown Copyright and database rights 2012 Ordnance Survey 100019684

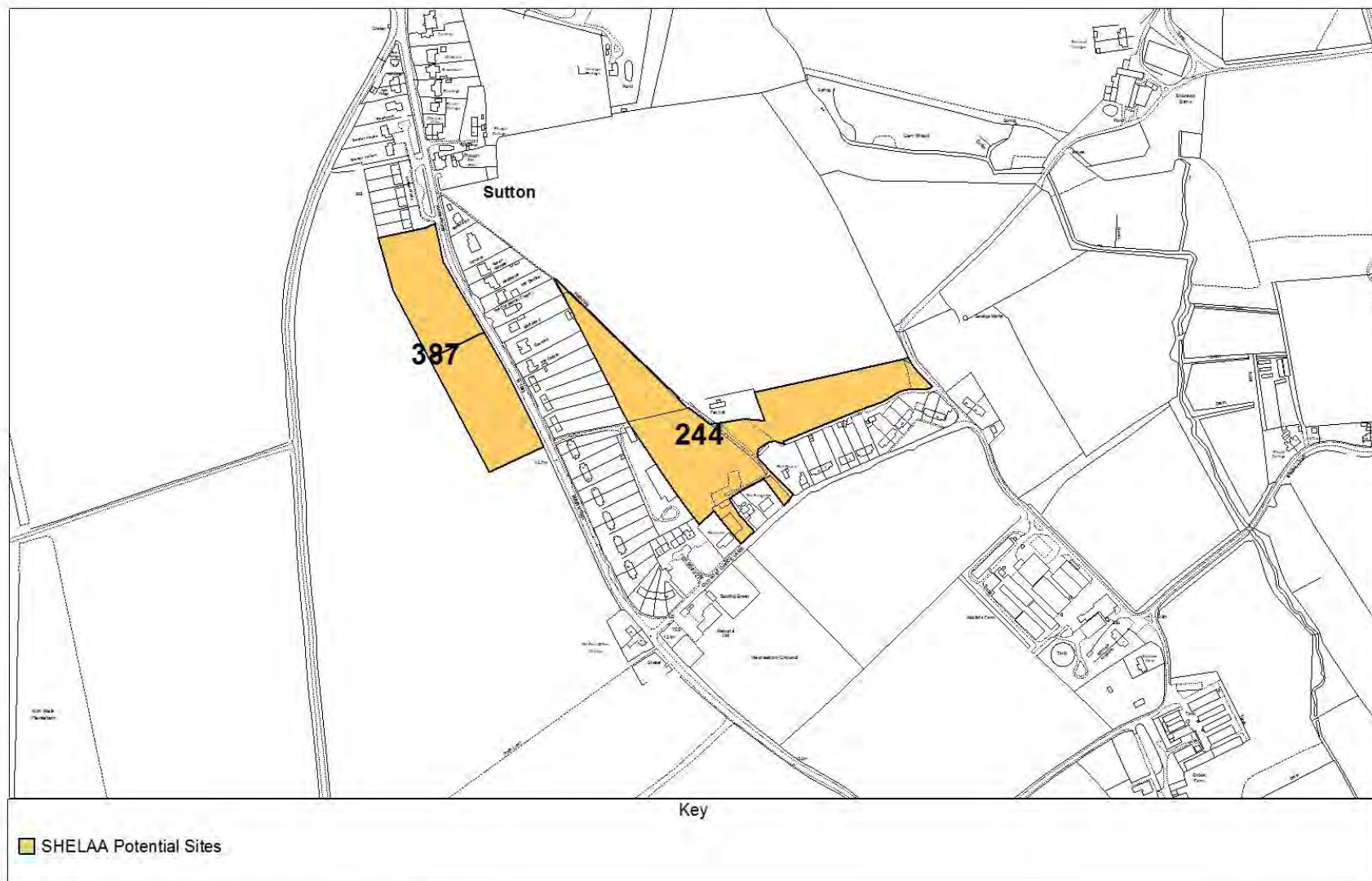




Sudbourne
Suffolk Coastal District Council

Scale 1:5000
© Crown Copyright and database rights 2012 Ordnance Survey 100019684





Sutton
Suffolk Coastal District Council

Scale 1:5000
© Crown Copyright and database rights 2012 Ordnance Survey 100019684

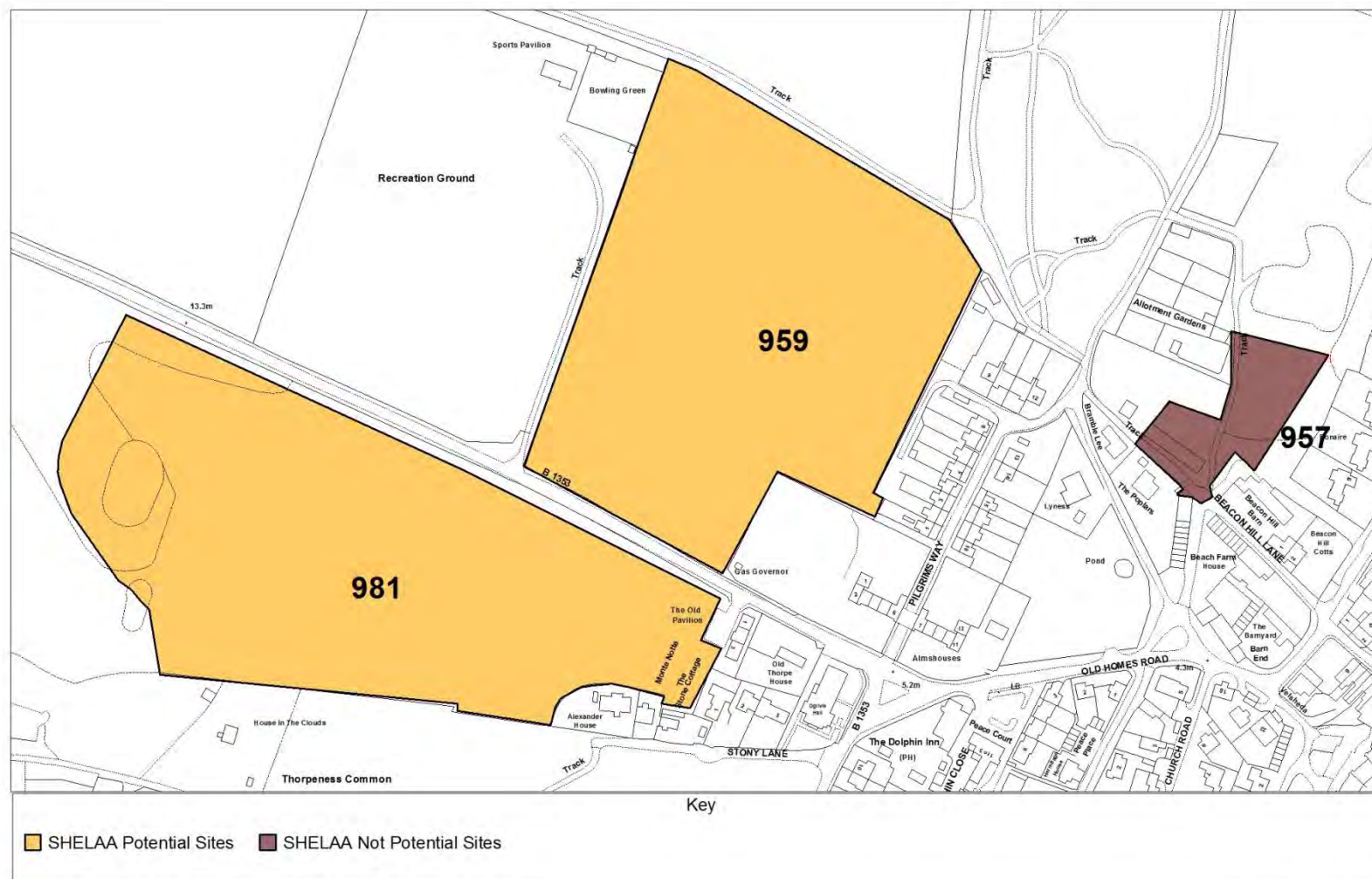




Sweffling
Suffolk Coastal District Council

Scale 1:5000
© Crown Copyright and database rights 2012 Ordnance Survey 100019684

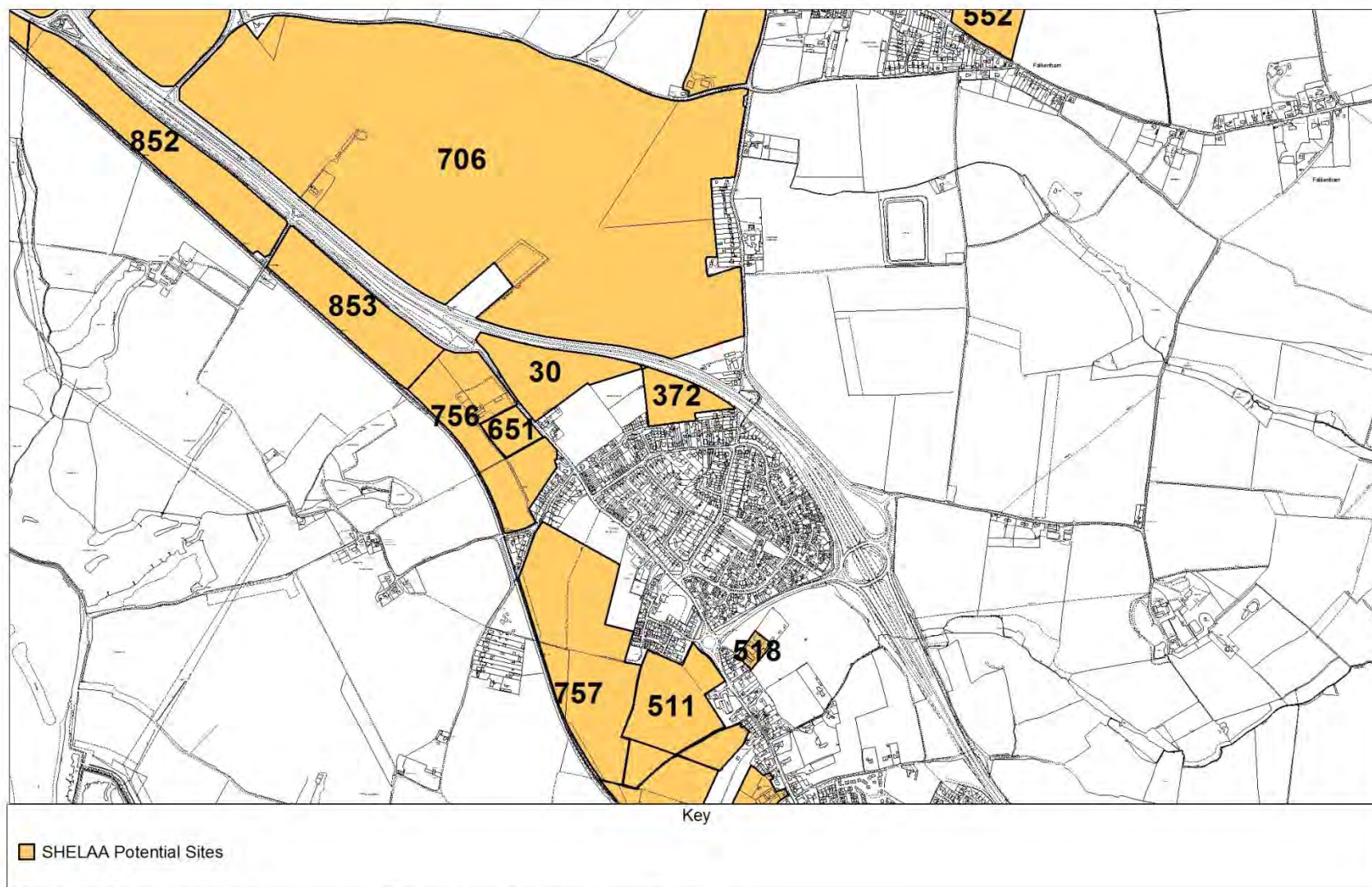




Thorpeness (inc. part of Aldringham)
Suffolk Coastal District Council

Scale 1:2500
© Crown Copyright and database rights 2012 Ordnance Survey 100019684

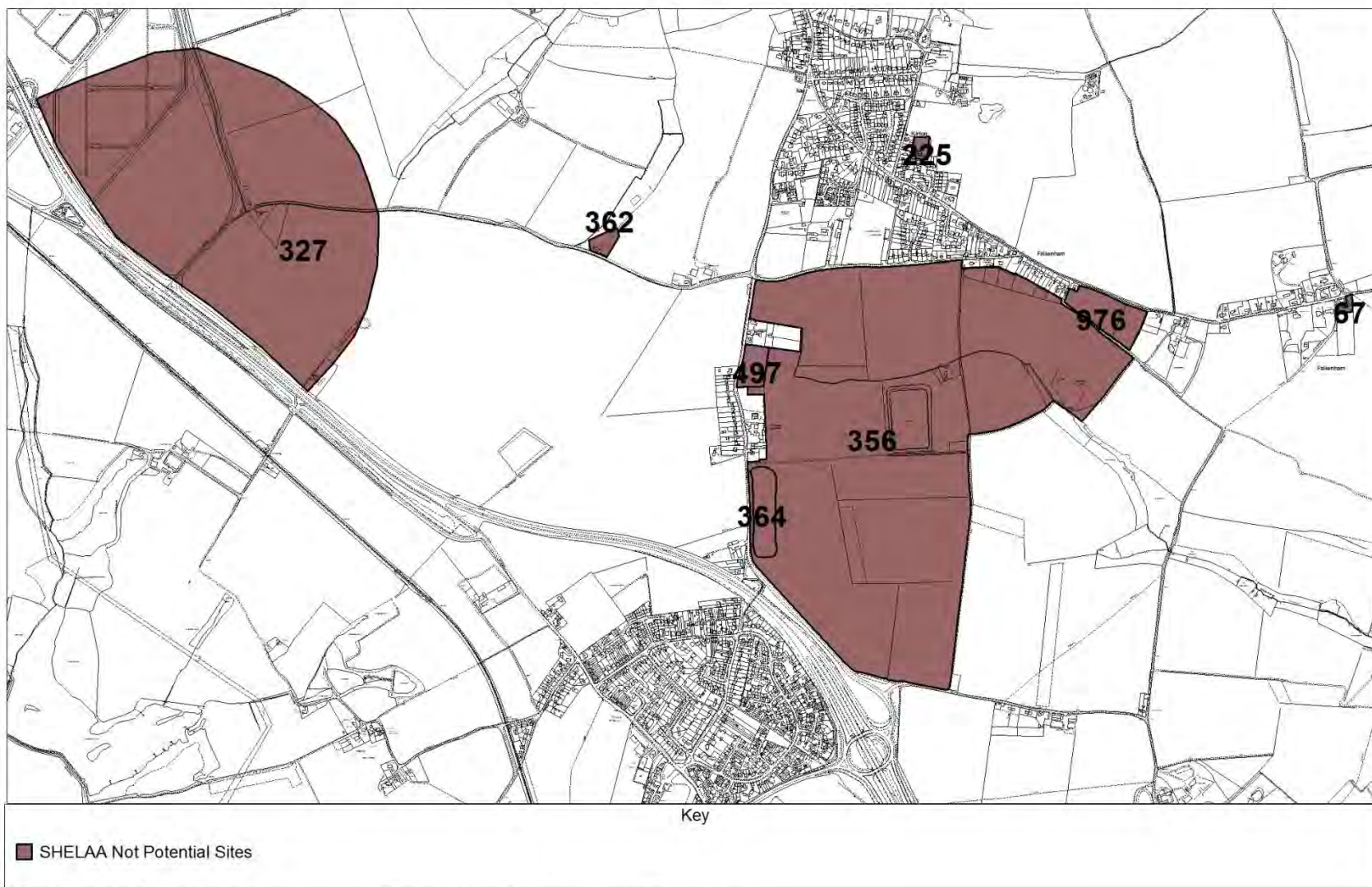




Trimley St Martin (inc. parts of Trimley St Mary & Kirton)
Suffolk Coastal District Council

Scale 1:15000
© Crown Copyright and database rights 2012 Ordnance Survey 100019684

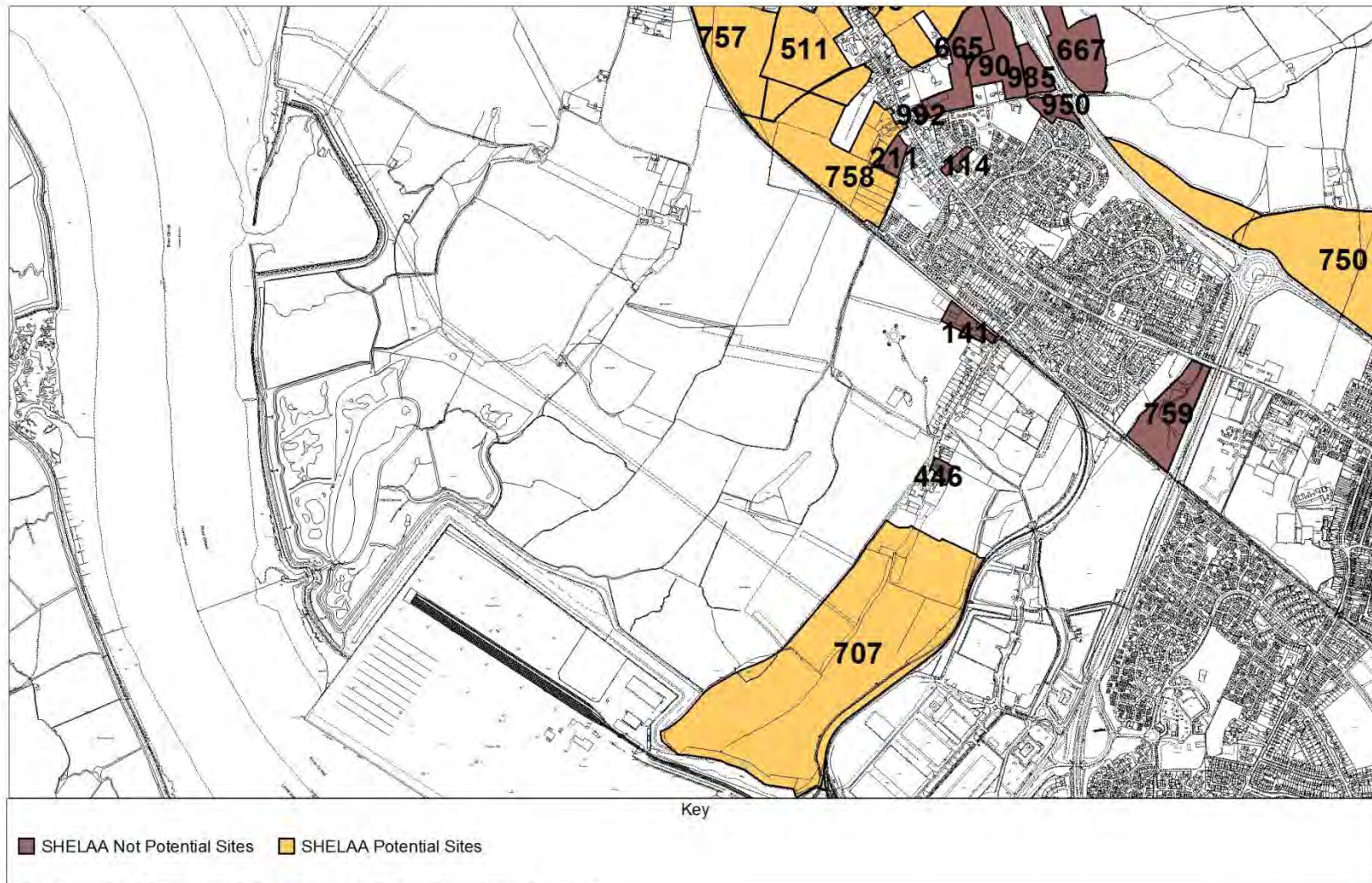




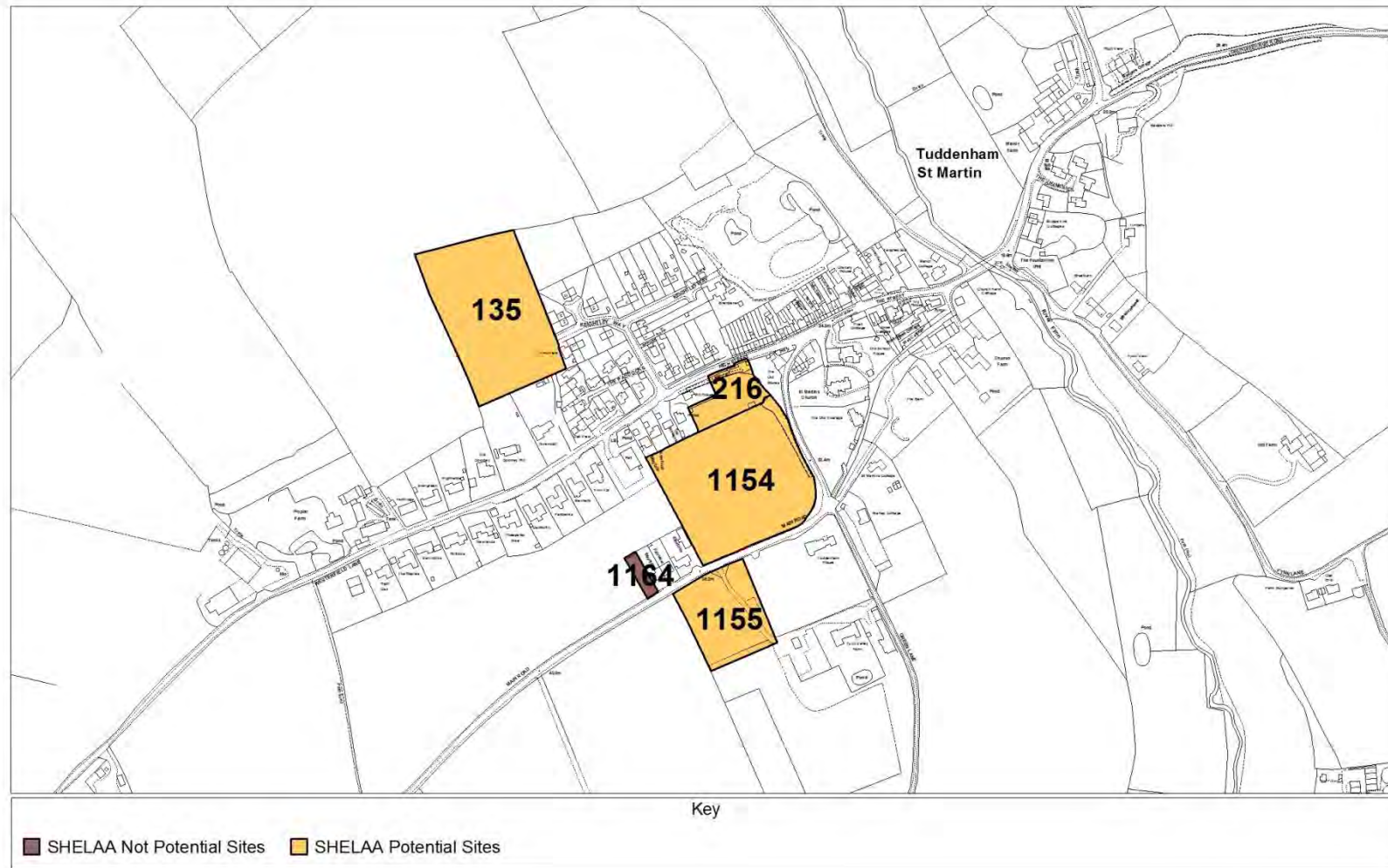
Trimley St Martin (inc. parts of Trimley St Mary & Kirton)
Suffolk Coastal District Council

Scale 1:15000
© Crown Copyright and database rights 2012 Ordnance Survey 100019684





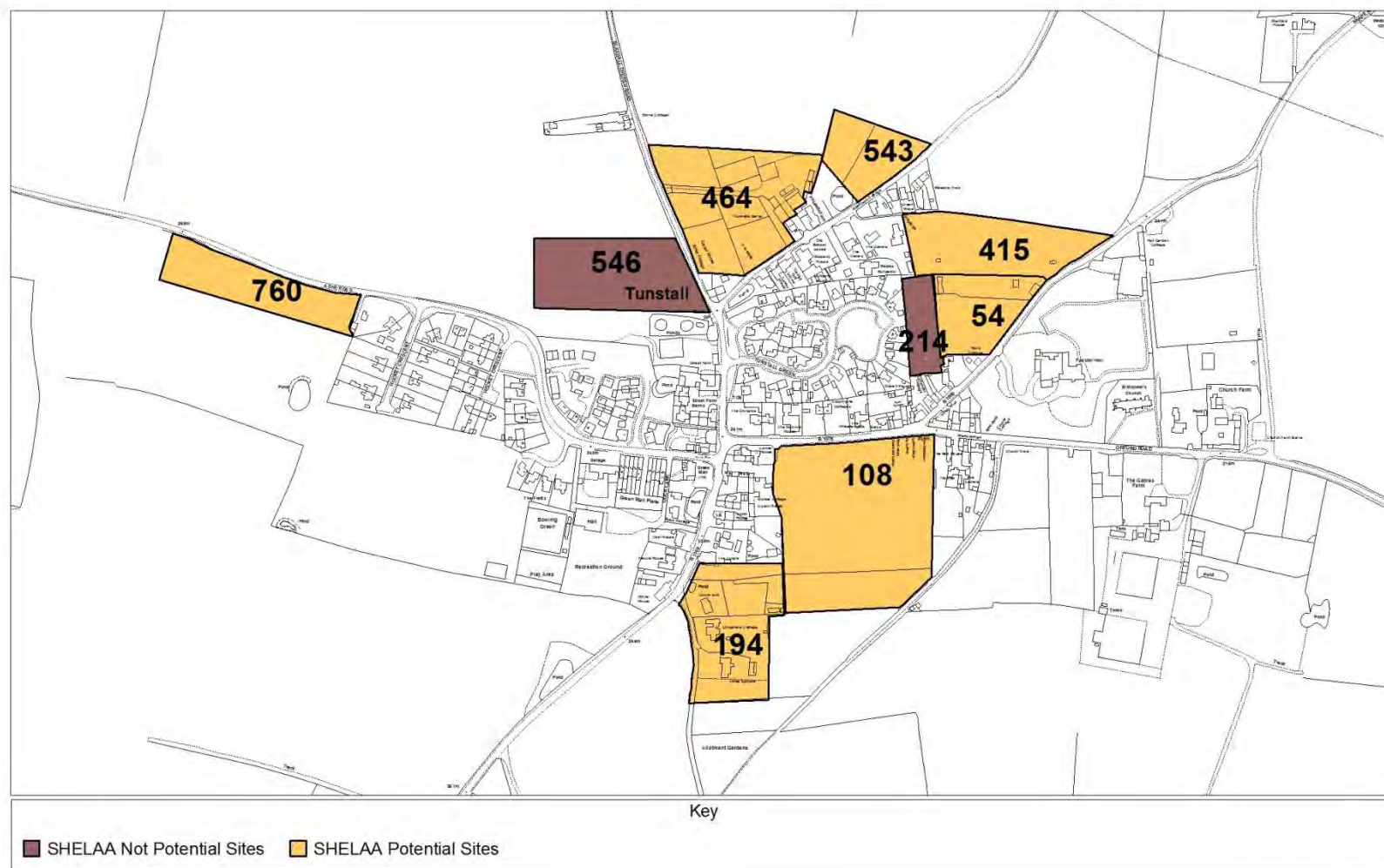
Trimley St Mary (with part of Trimley St Martin)
Suffolk Coastal District Council

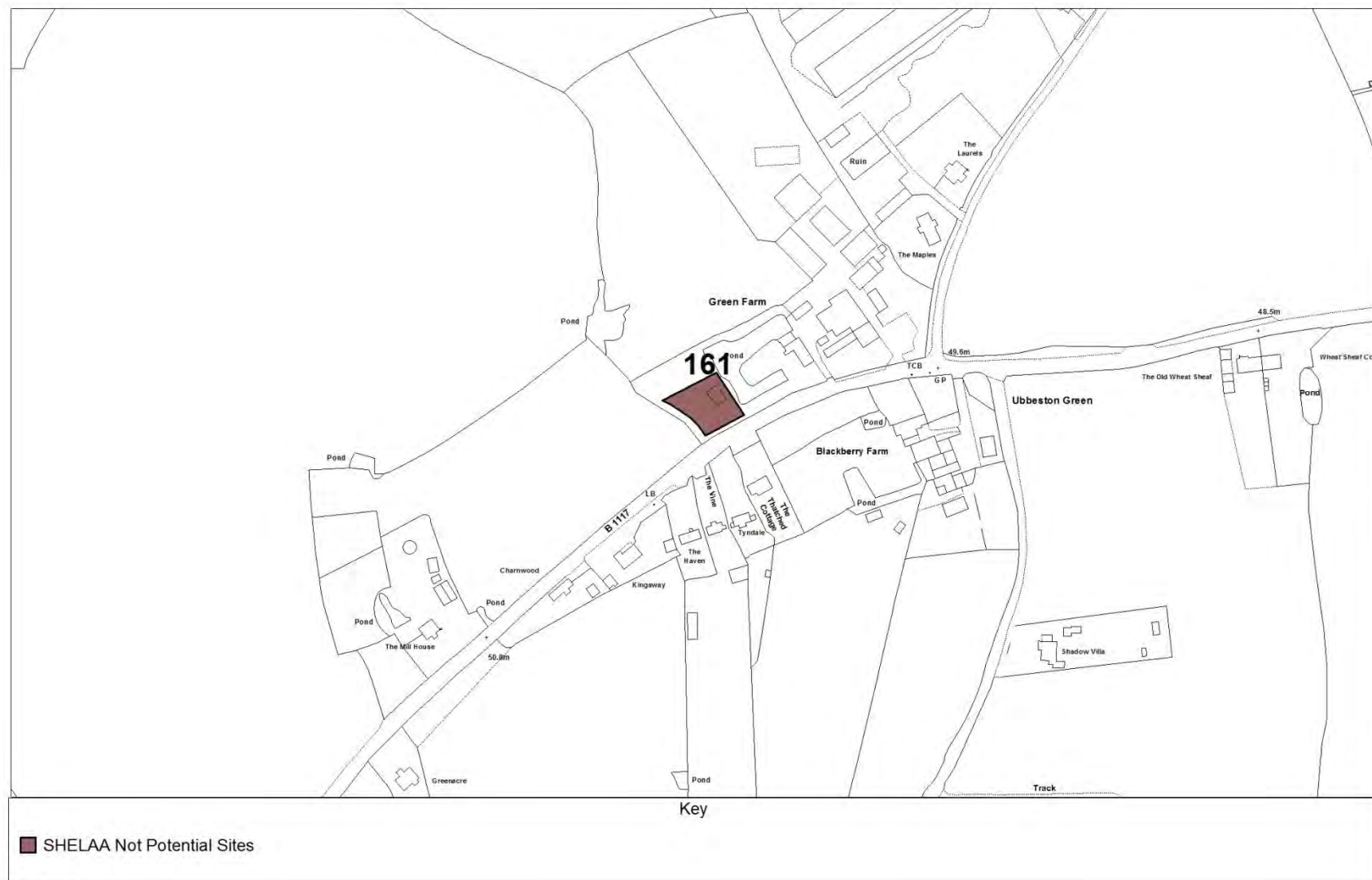


Tuddenham St Martin
Suffolk Coastal District Council

Scale 1:5000
© Crown Copyright and database rights 2012 Ordnance Survey 100019684



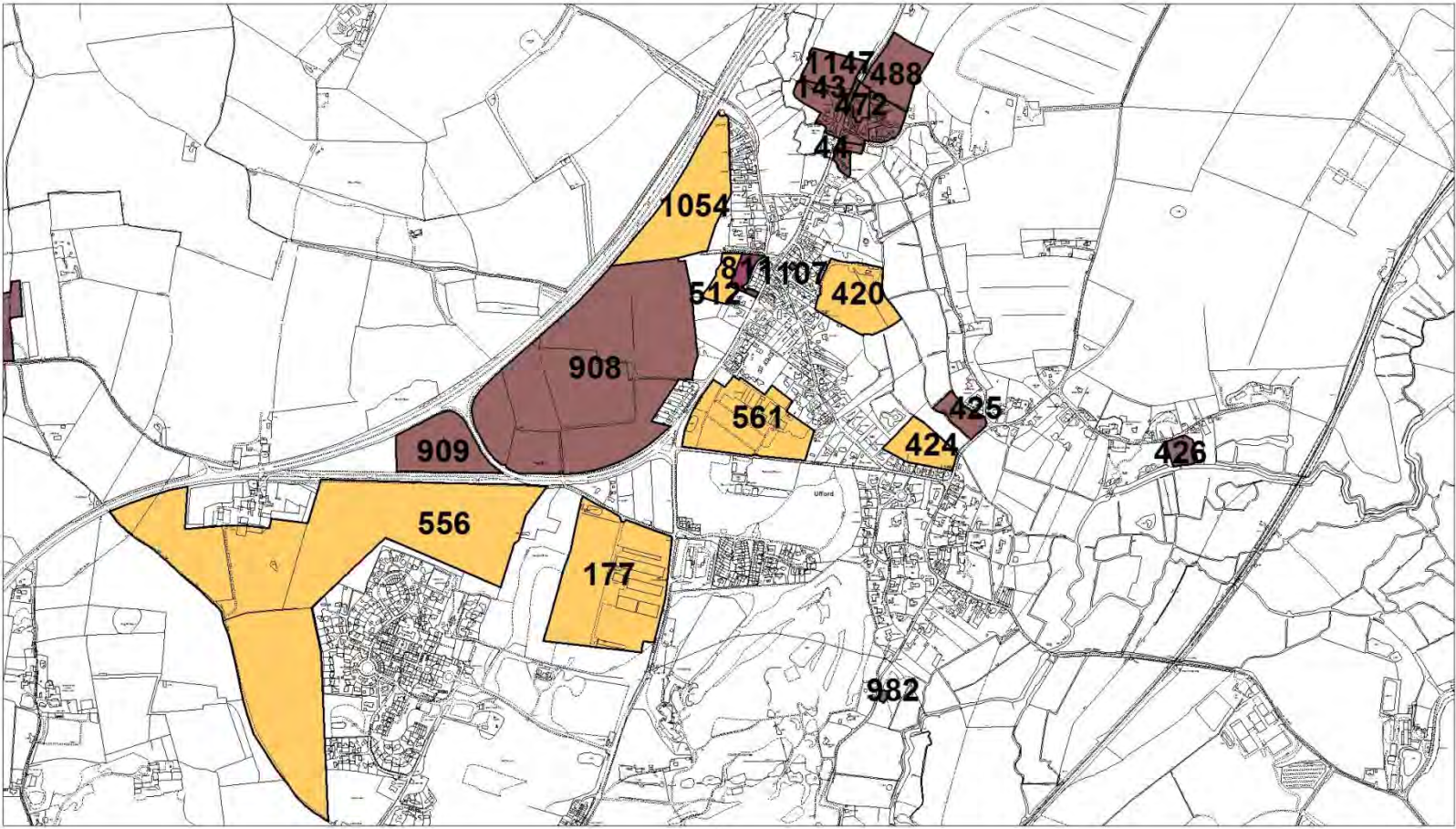




Ubbeston
Suffolk Coastal District Council

Scale 1:2500
© Crown Copyright and database rights 2012 Ordnance Survey 100019684





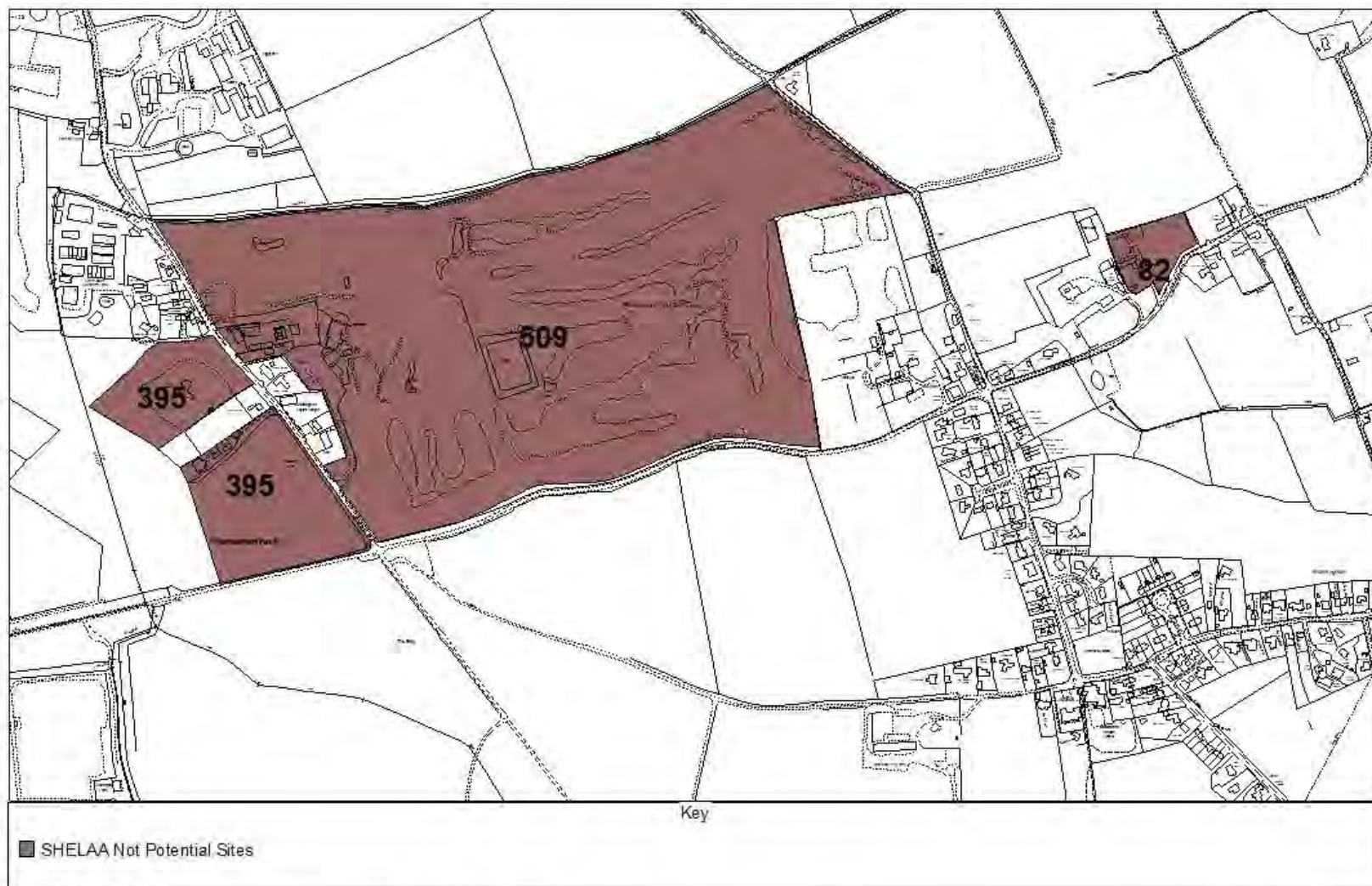
Key

■ SHELAA Not Potential Sites ■ SHELAA Potential Sites

Ufford
Suffolk Coastal District Council

Scale 1:13500
© Crown Copyright and database rights 2012 Ordnance Survey 100019684

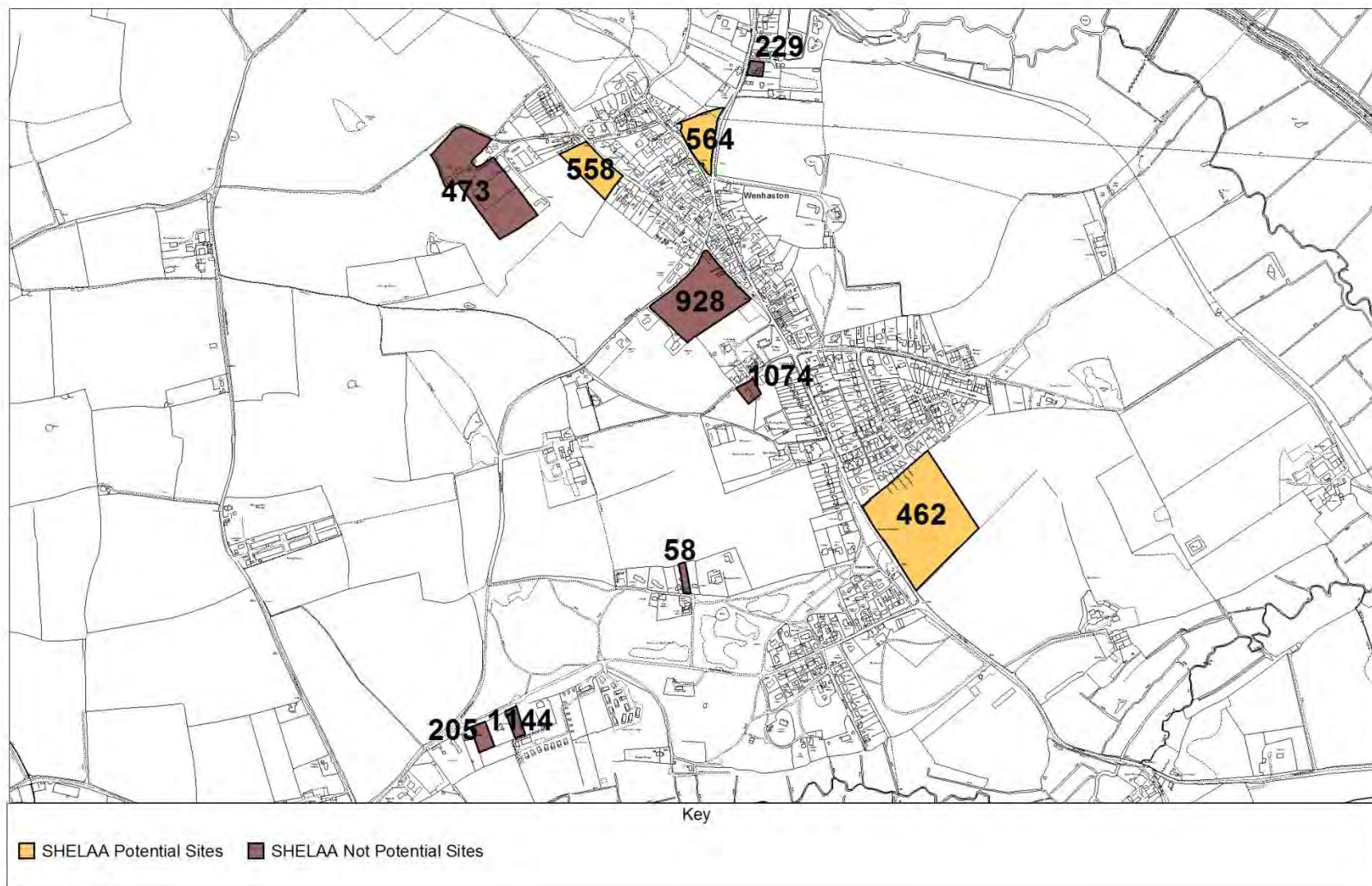




Waldringfield
Suffolk Coastal District Council

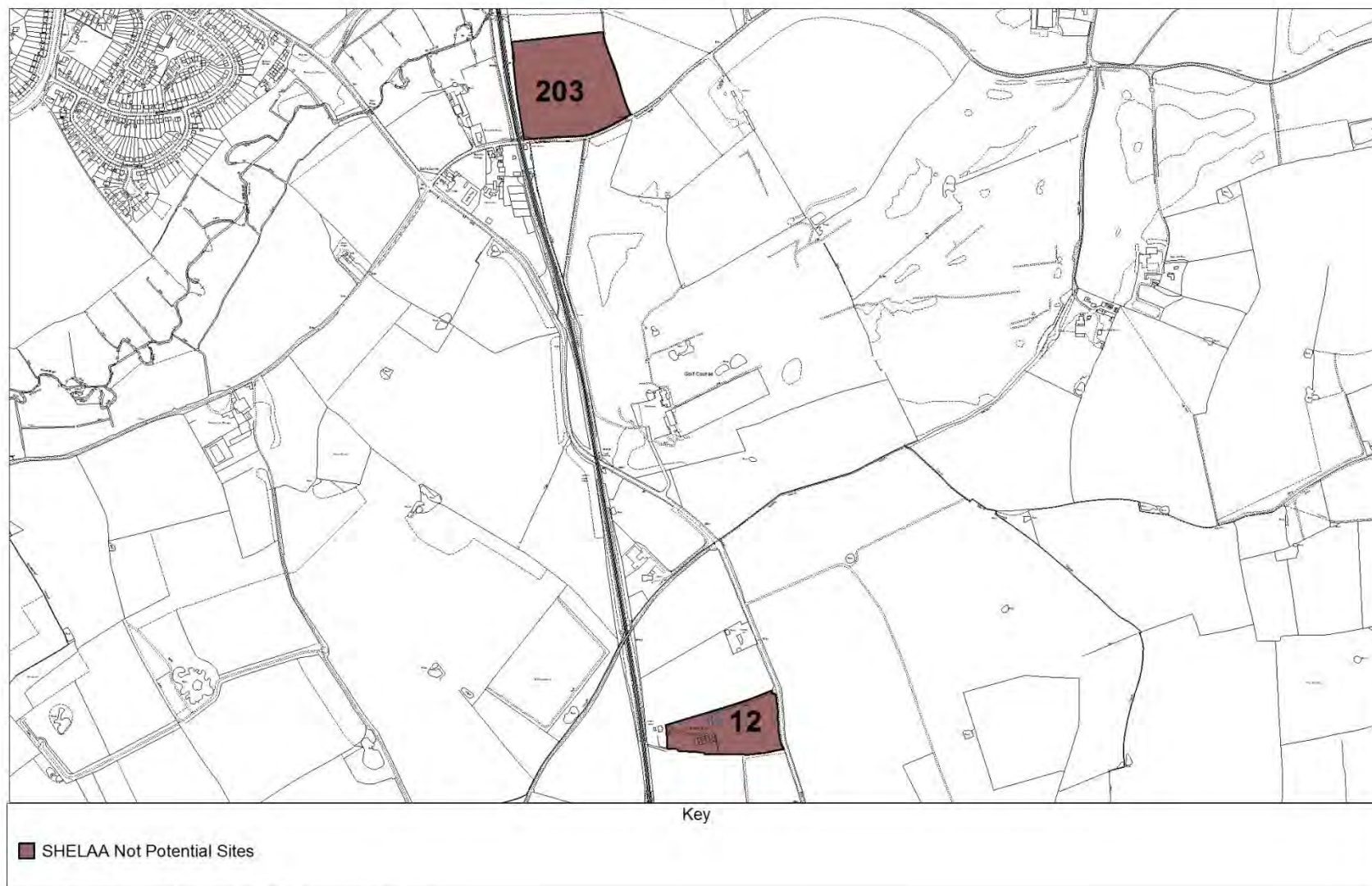
Scale 1:7000
© Crown Copyright and database rights 2012 Ordnance Survey 100019684





Wenhaston
Suffolk Coastal District Council

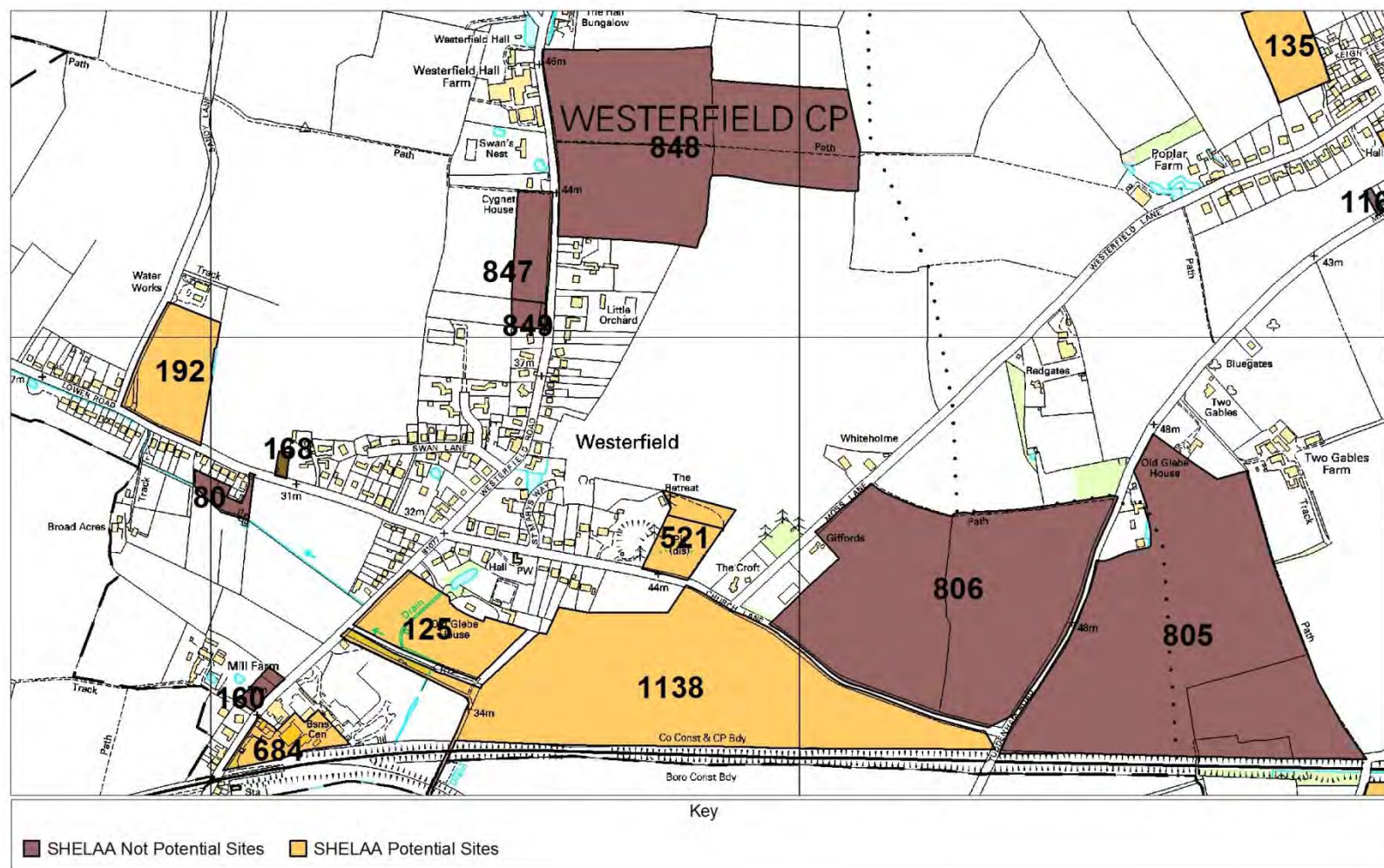
Scale 1:10000
 © Crown Copyright and database rights 2012 Ordnance Survey 100019684



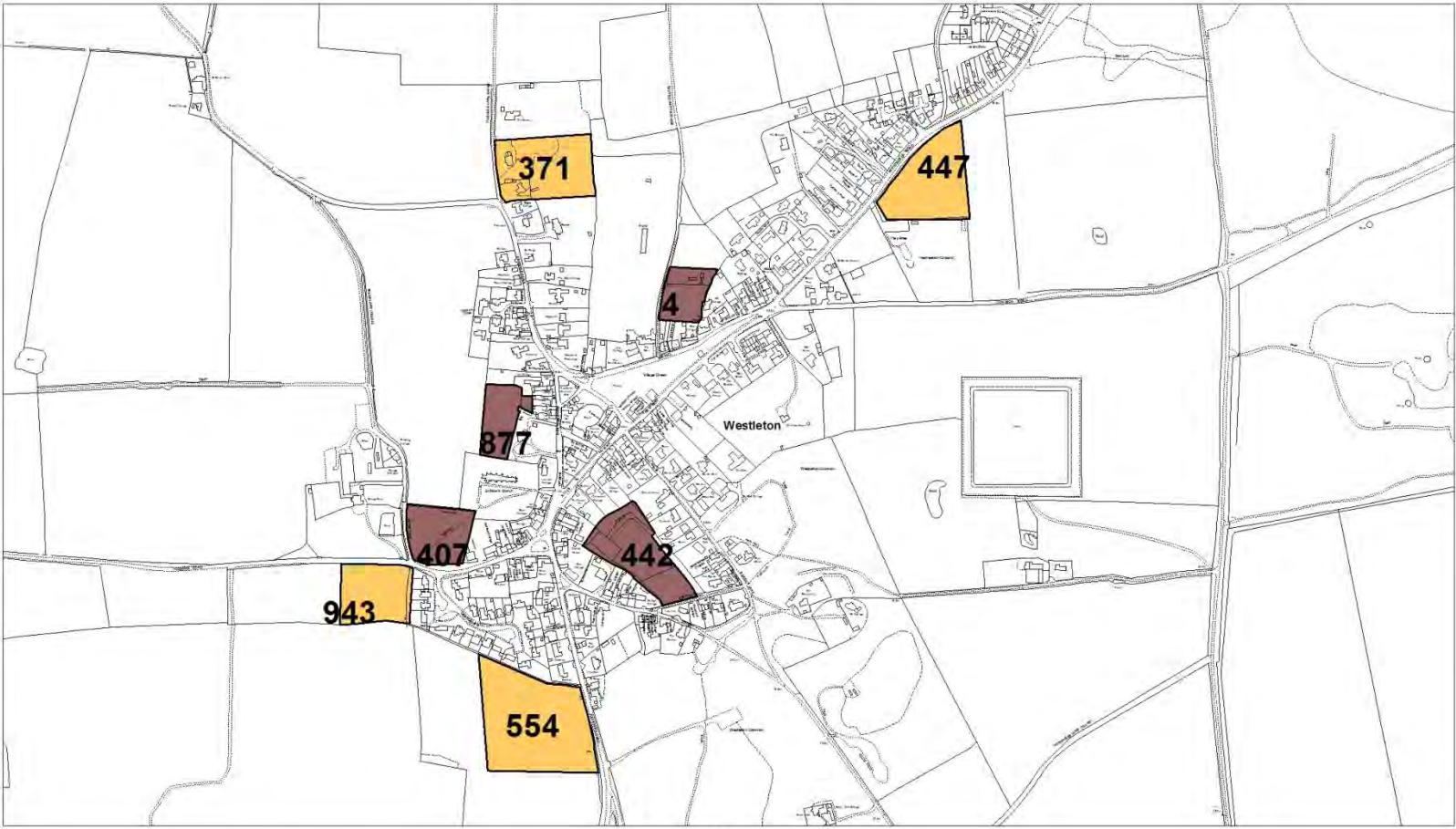
Wenhaston / Bramfield (outskirts)
Suffolk Coastal District Council

Scale 1:10000
© Crown Copyright and database rights 2012 Ordnance Survey 100019684





Westerfield
Suffolk Coastal District Council

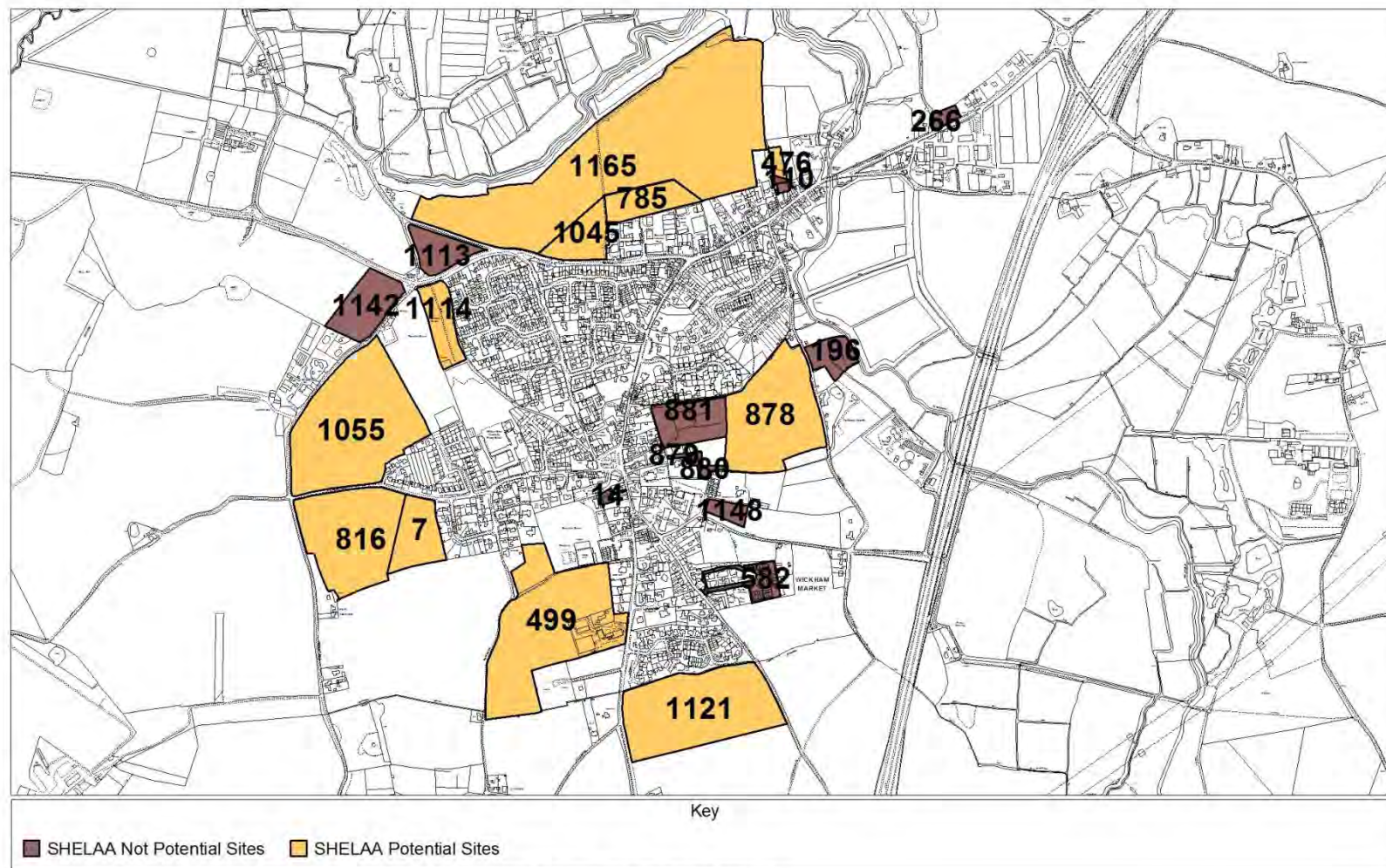


■ SHELAA Not Potential Sites ■ SHELAA Potential Sites

Westleton
Suffolk Coastal District Council

Scale 1:7500
© Crown Copyright and database rights 2012 Ordnance Survey 100019684





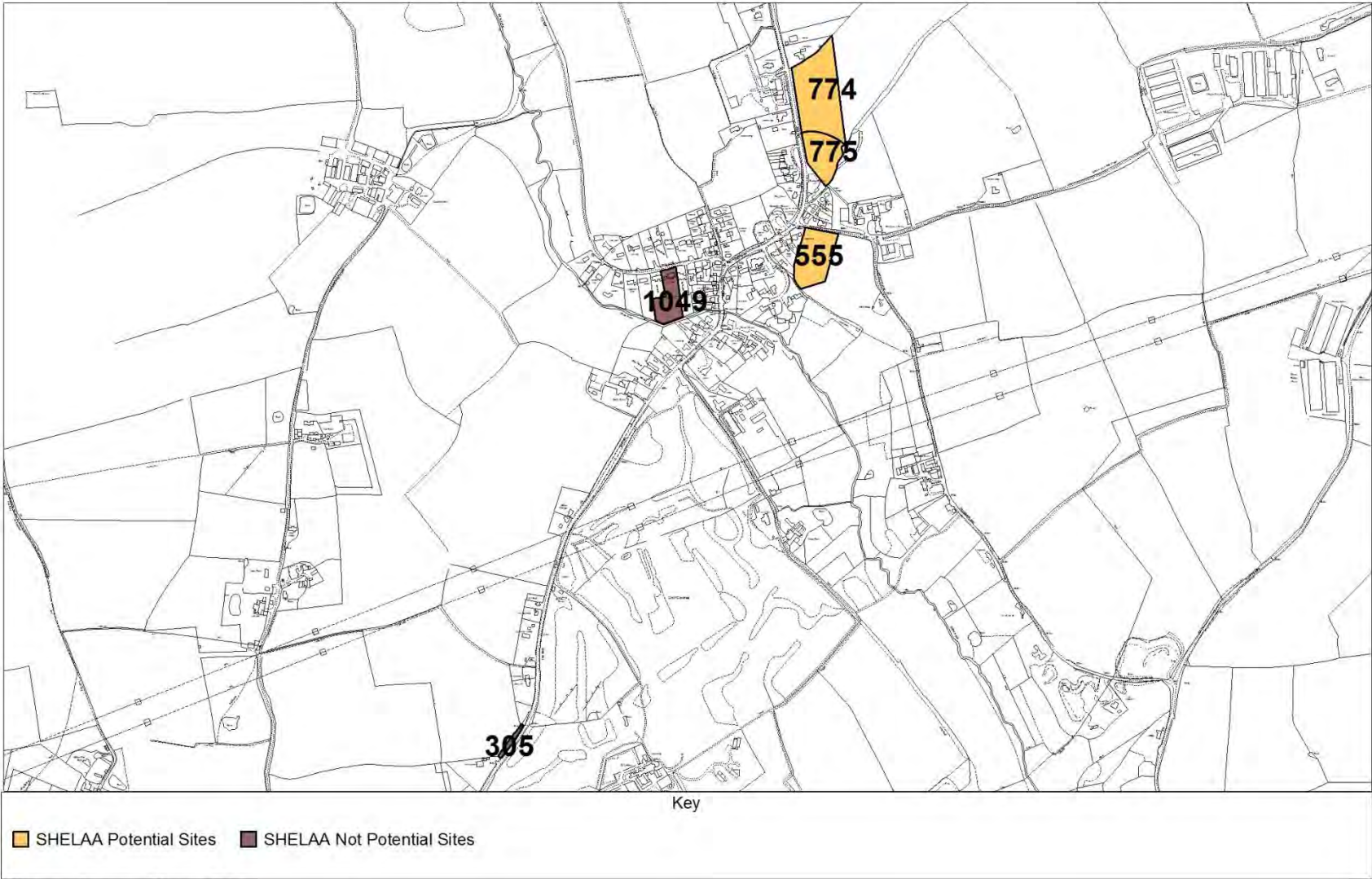
Wickham Market (with parts of Hacheston and Pettistree)
Suffolk Coastal District Council



Witnesham (North)
Suffolk Coastal District Council

Scale 1:10000
© Crown Copyright and database rights 2012 Ordnance Survey 100019684

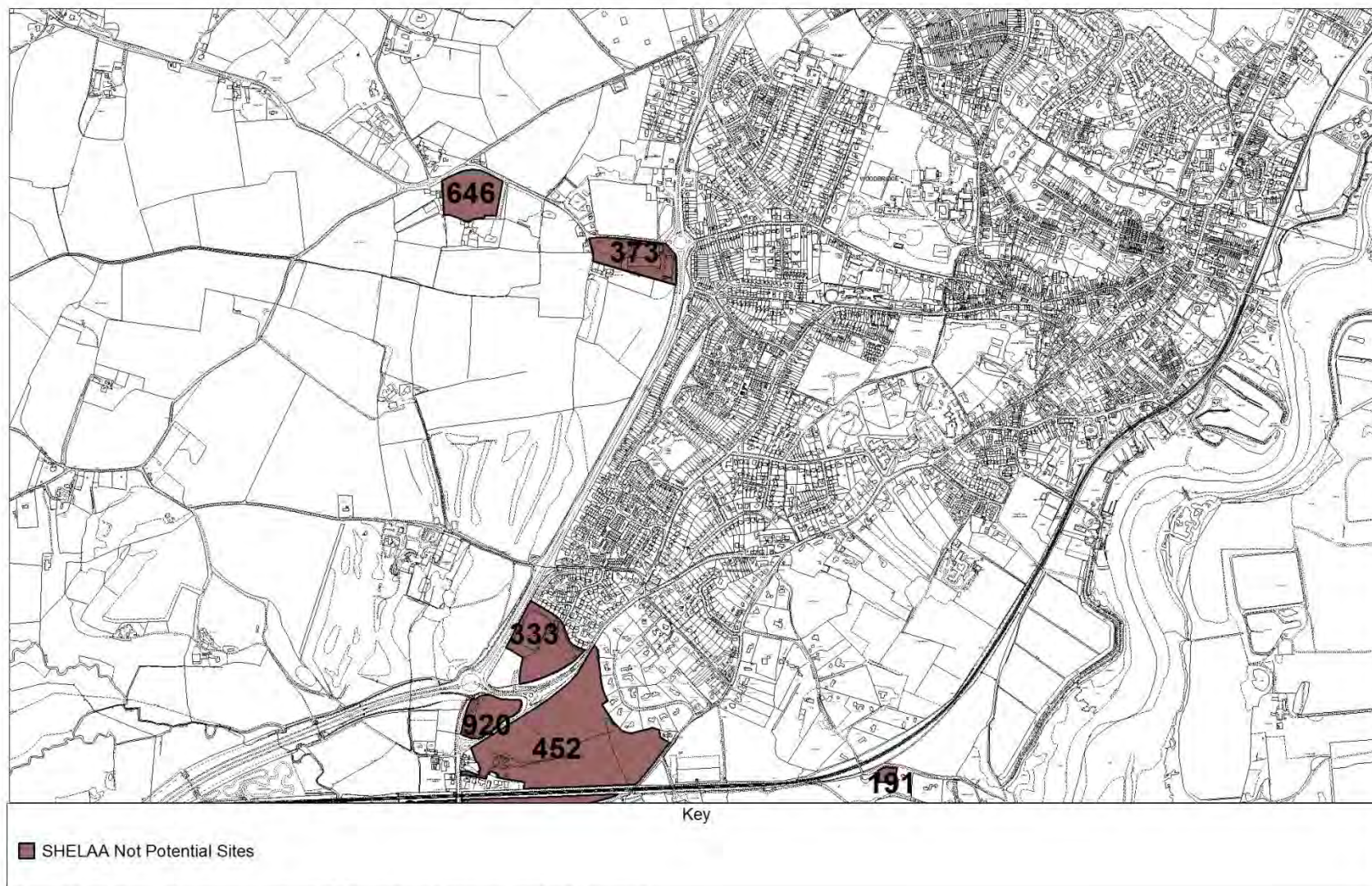


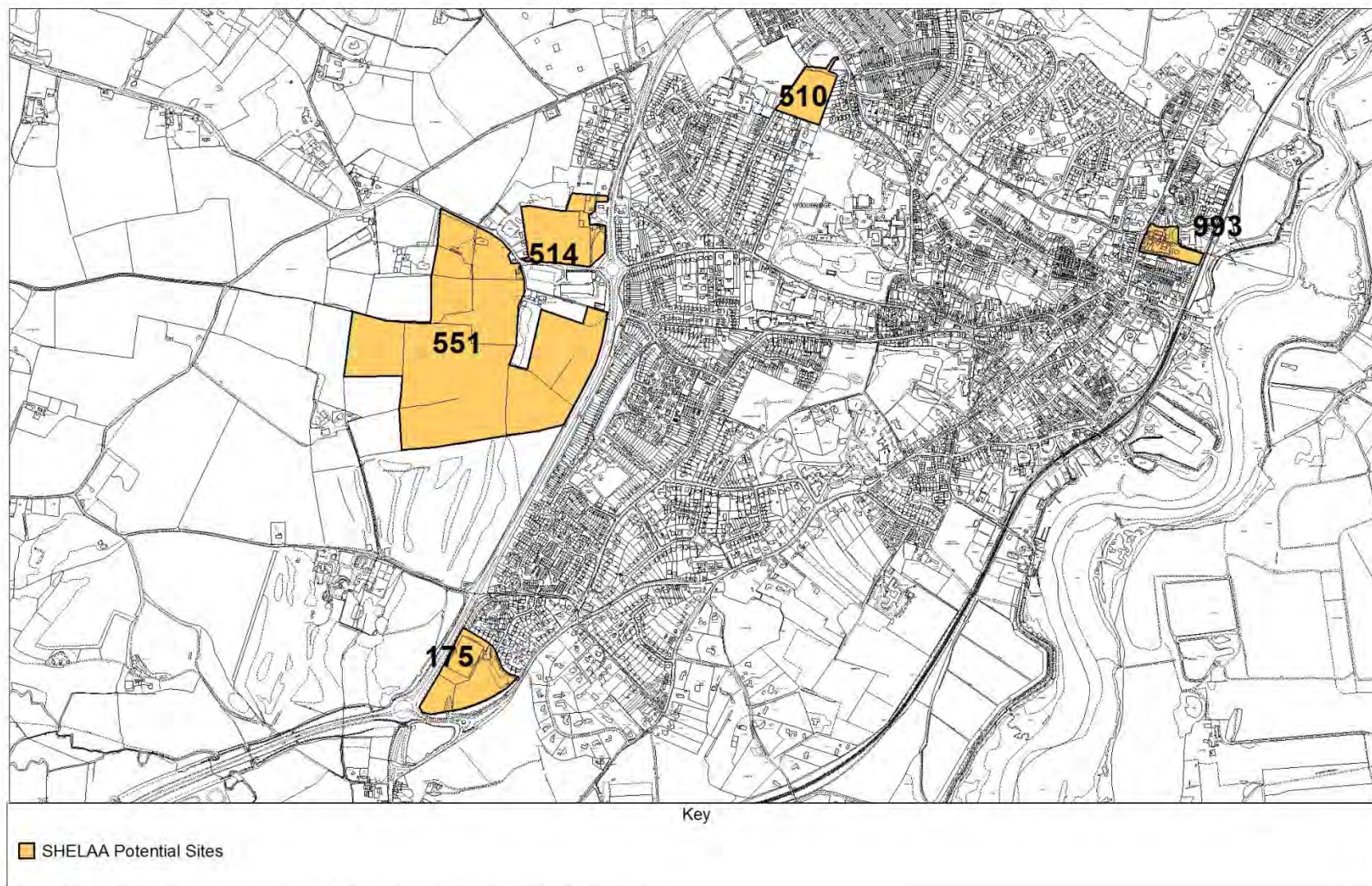


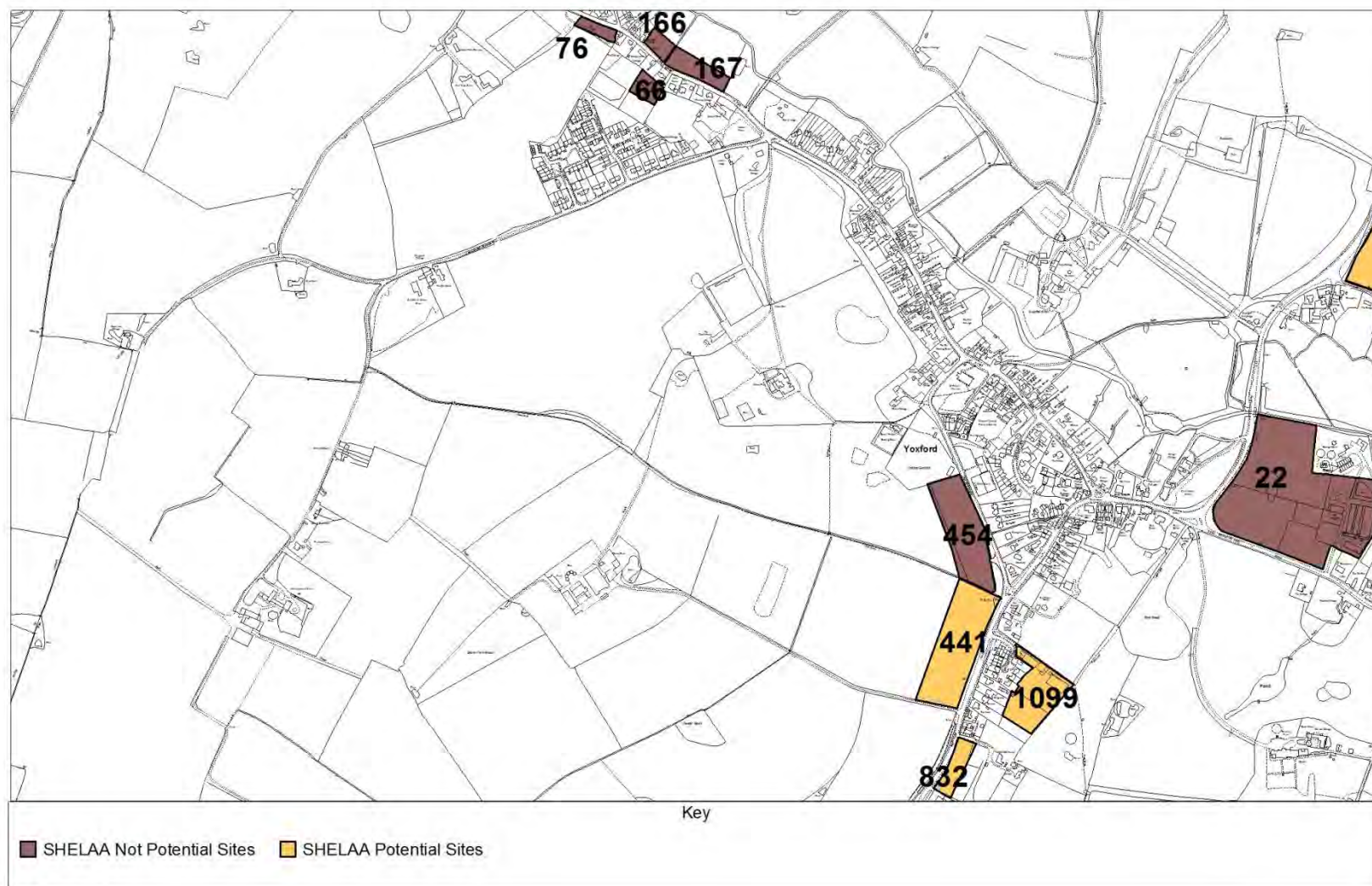
Witnesham (South)
Suffolk Coastal District Council

Scale 1:10000
© Crown Copyright and database rights 2012 Ordnance Survey 100019684









Yoxford
Suffolk Coastal District Council

Scale 1:9000
© Crown Copyright and database rights 2012 Ordnance Survey 100019684

