

Key

- SSP39: Areas to be Protected from Development
- ▣ Area of Outstanding Natural Beauty

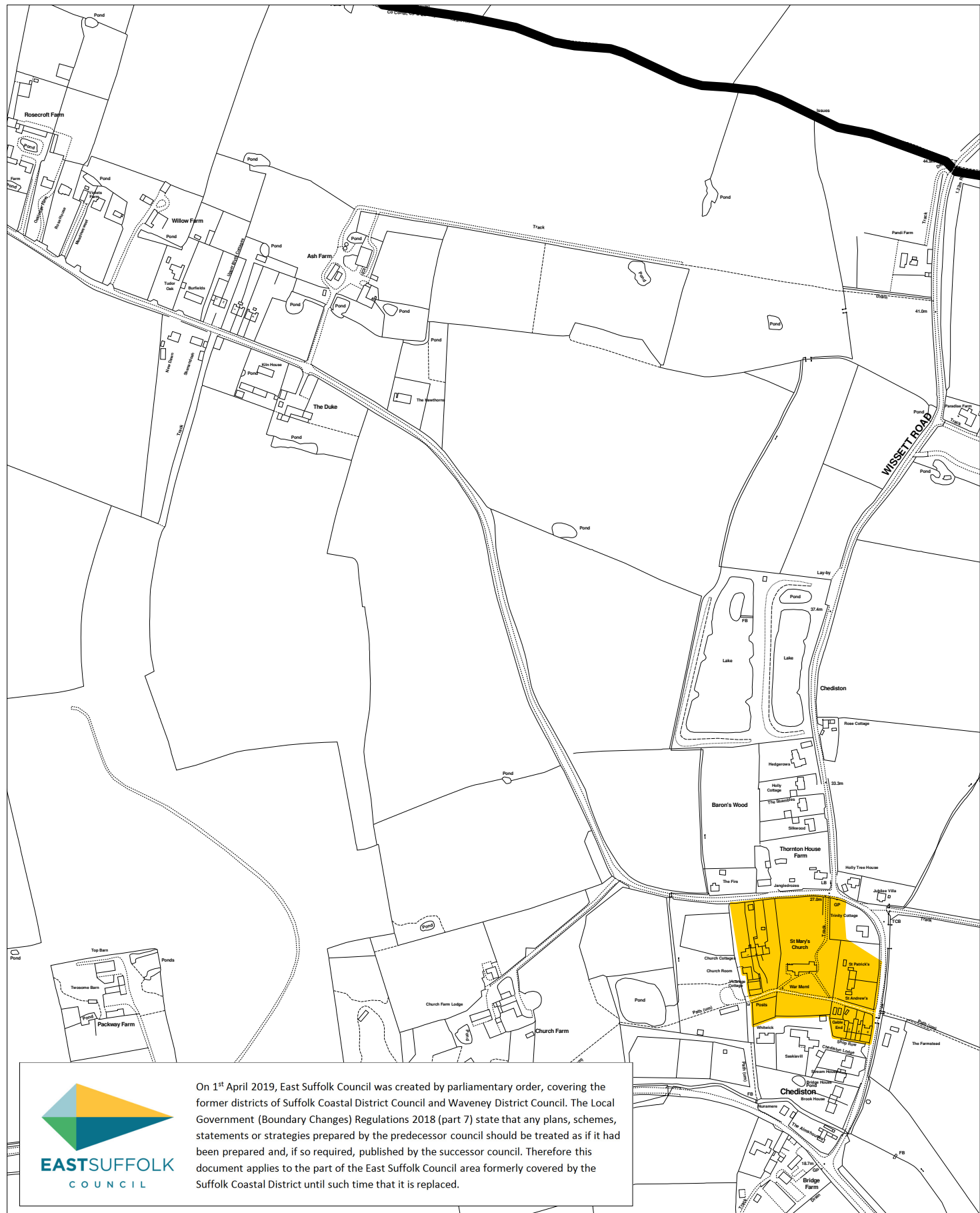
9 - Boyton

Suffolk Coastal District Council

Scale 1:5000



© Crown Copyright and database rights 2012 Ordnance Survey 100019684



Key

- SSP39: Areas to be Protected from Development
- District Boundary

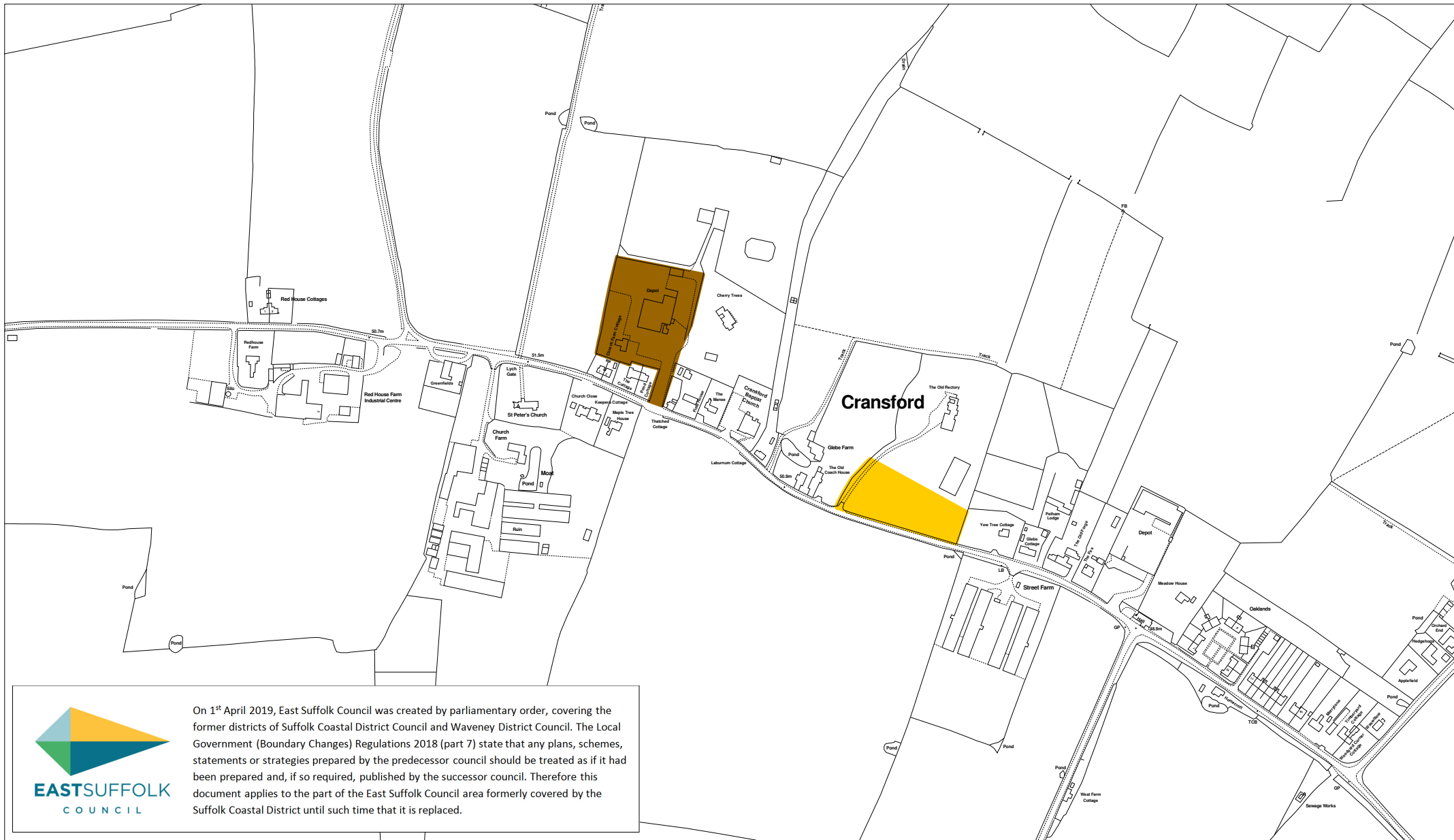
18 - Chediston

Suffolk Coastal District Council

Scale 1:5000



© Crown Copyright and database rights 2012 Ordnance Survey 100019684

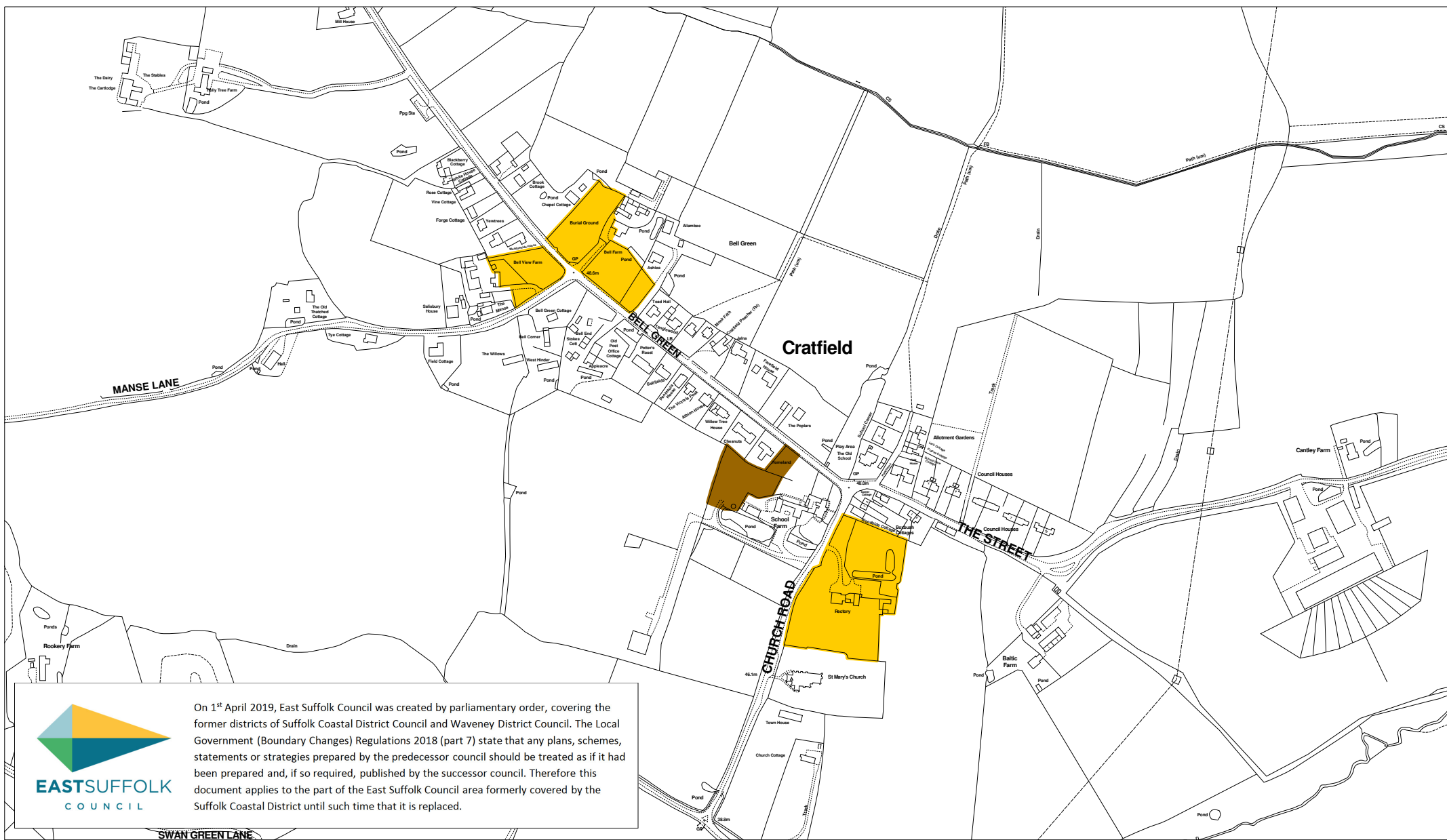



Key

■ Housing permissions as at 31/3/15 ■ SSP39: Areas to be Protected from Development

20 - Cransford Suffolk Coastal District Council






EASTSUFFOLK
COUNCIL

On 1st April 2019, East Suffolk Council was created by parliamentary order, covering the former districts of Suffolk Coastal District Council and Waveney District Council. The Local Government (Boundary Changes) Regulations 2018 (part 7) state that any plans, schemes, statements or strategies prepared by the predecessor council should be treated as if it had been prepared and, if so required, published by the successor council. Therefore this document applies to the part of the East Suffolk Council area formerly covered by the Suffolk Coastal District until such time that it is replaced.

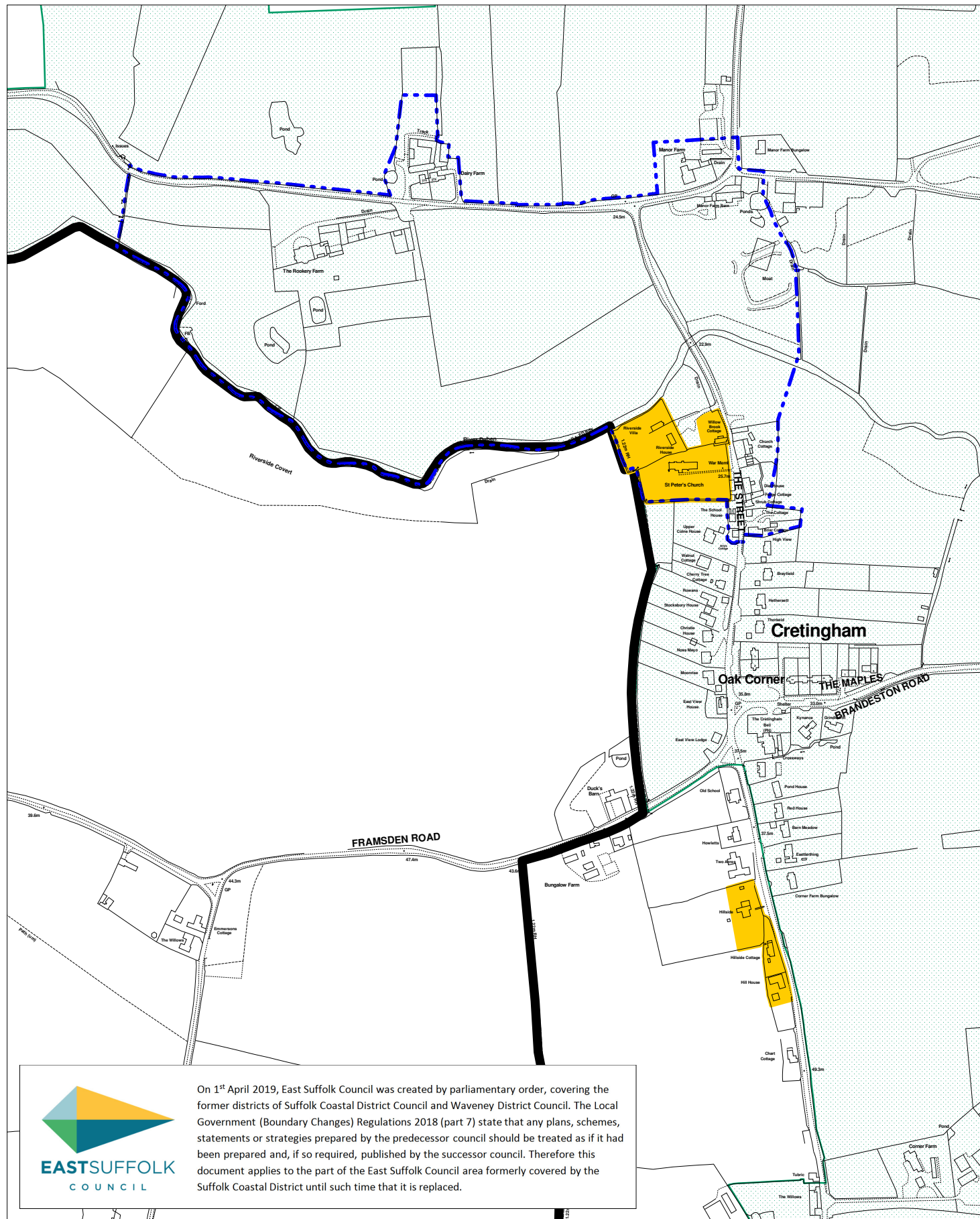
Key

 Housing permissions as at 31/3/15  SSP39: Areas to be Protected from Development

21 - Cratfield

Suffolk Coastal District Council





Key

- SSP38: Special Landscape Areas
- District Boundary
- SSP39: Areas to be Protected from Development
- Conservation Areas

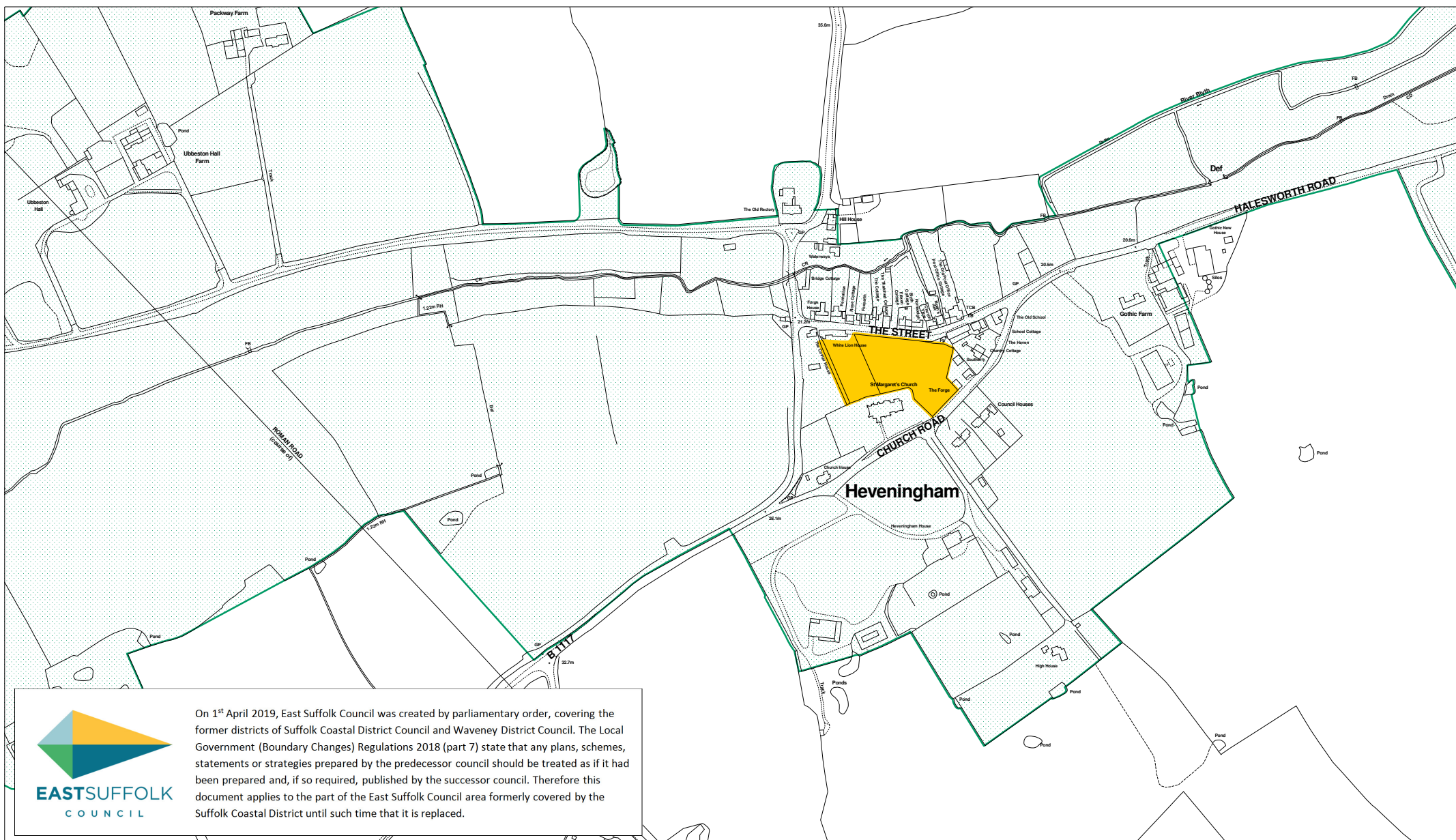
22 - Cretingham

Suffolk Coastal District Council

© Crown Copyright and database rights 2012 Ordnance Survey 100019684

Scale 1:5000

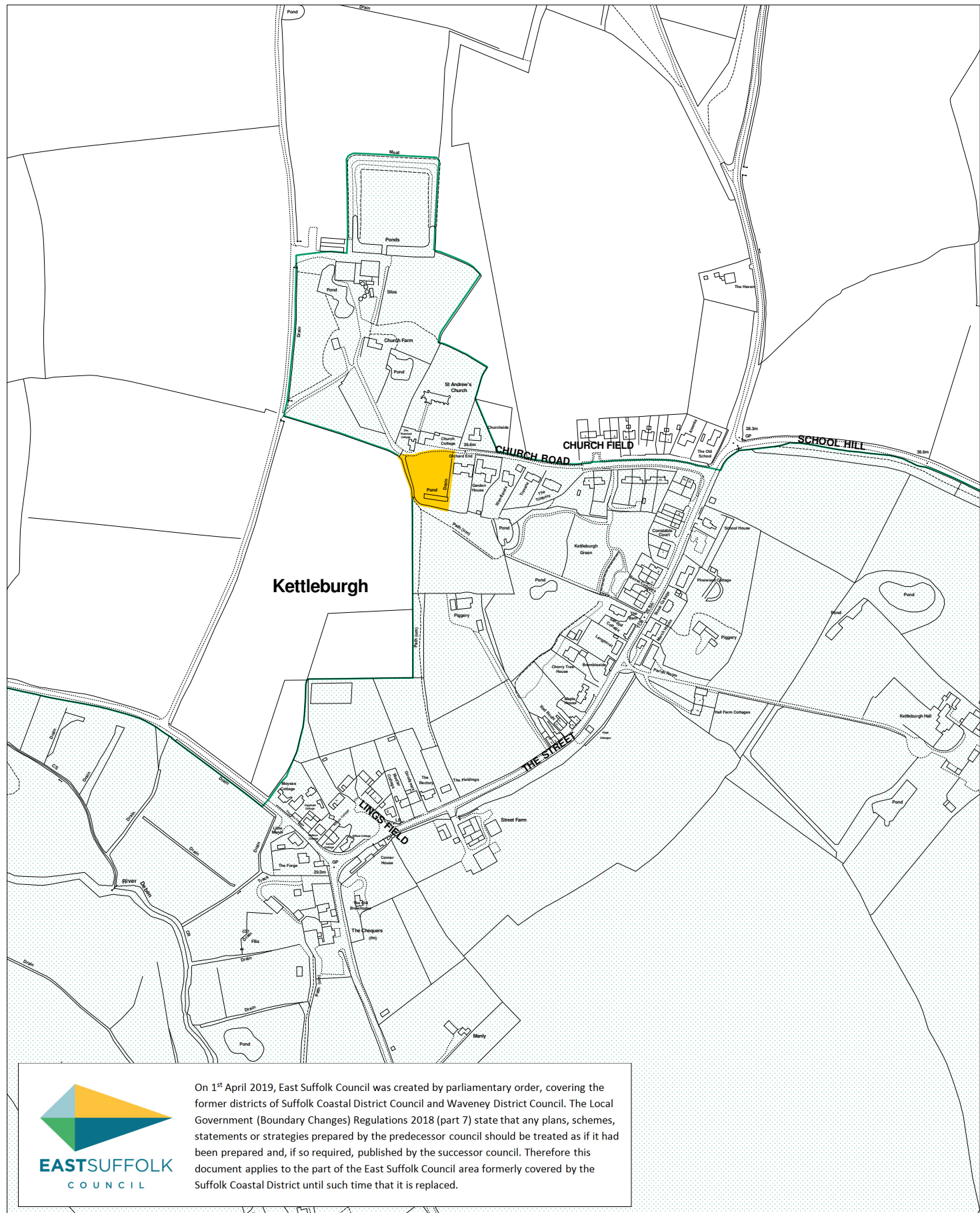




On 1st April 2019, East Suffolk Council was created by parliamentary order, covering the former districts of Suffolk Coastal District Council and Waveney District Council. The Local Government (Boundary Changes) Regulations 2018 (part 7) state that any plans, schemes, statements or strategies prepared by the predecessor council should be treated as if it had been prepared and, if so required, published by the successor council. Therefore this document applies to the part of the East Suffolk Council area formerly covered by the Suffolk Coastal District until such time that it is replaced.

36 - Heveningham

Suffolk Coastal District Council



Key

- SSP38: Special Landscape Areas
- SSP39: Areas to be Protected from Development

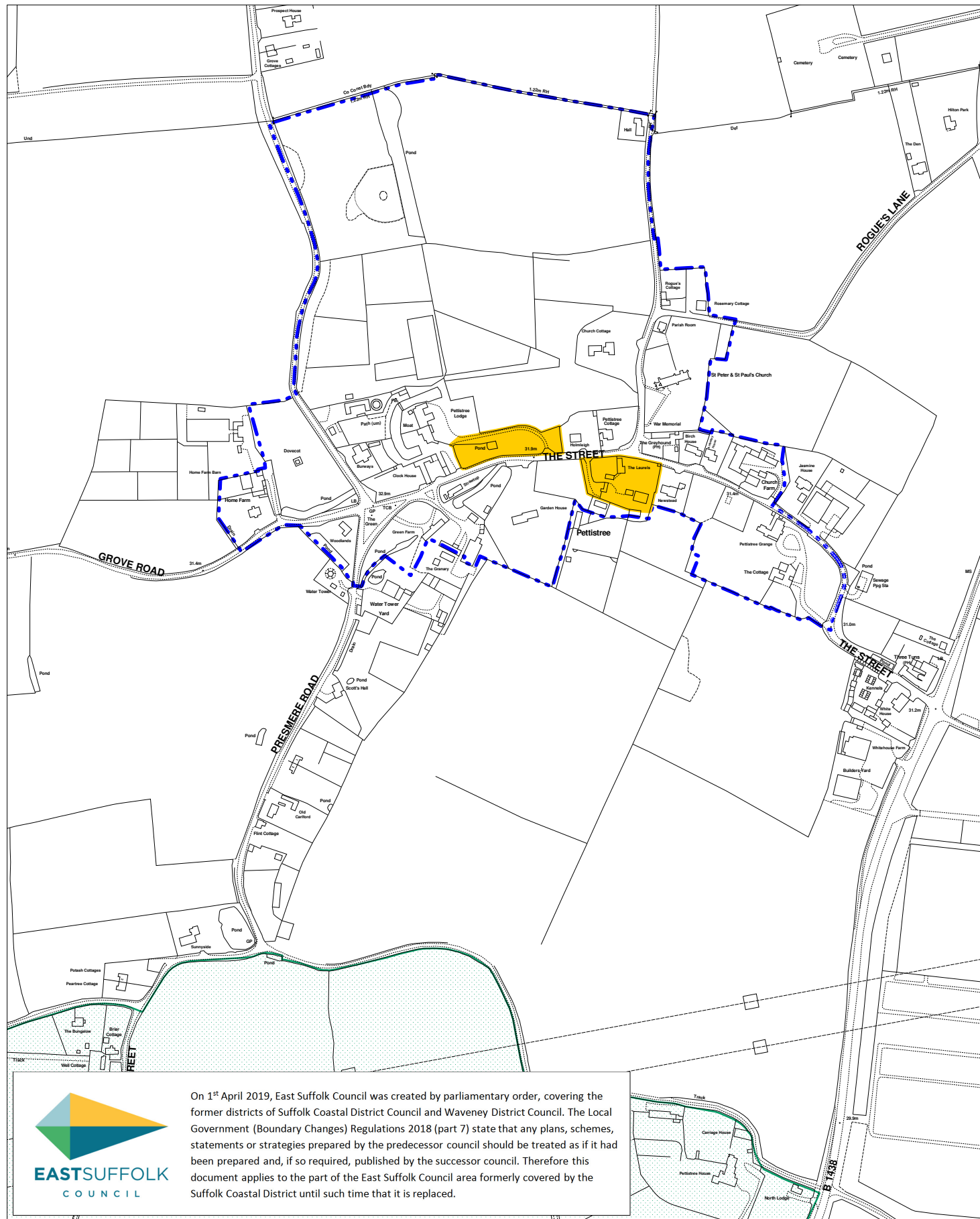
41 - Kettleburgh

Suffolk Coastal District Council

Scale 1:5000



© Crown Copyright and database rights 2012 Ordnance Survey 100019684



On 1st April 2019, East Suffolk Council was created by parliamentary order, covering the former districts of Suffolk Coastal District Council and Waveney District Council. The Local Government (Boundary Changes) Regulations 2018 (part 7) state that any plans, schemes, statements or strategies prepared by the predecessor council should be treated as if it had been prepared and, if so required, published by the successor council. Therefore this document applies to the part of the East Suffolk Council area formerly covered by the Suffolk Coastal District until such time that it is replaced.

Key

- Conservation Areas
- SSP38: Special Landscape Areas
- SSP39: Areas to be Protected from Development

54 - Pettistree

Suffolk Coastal District Council

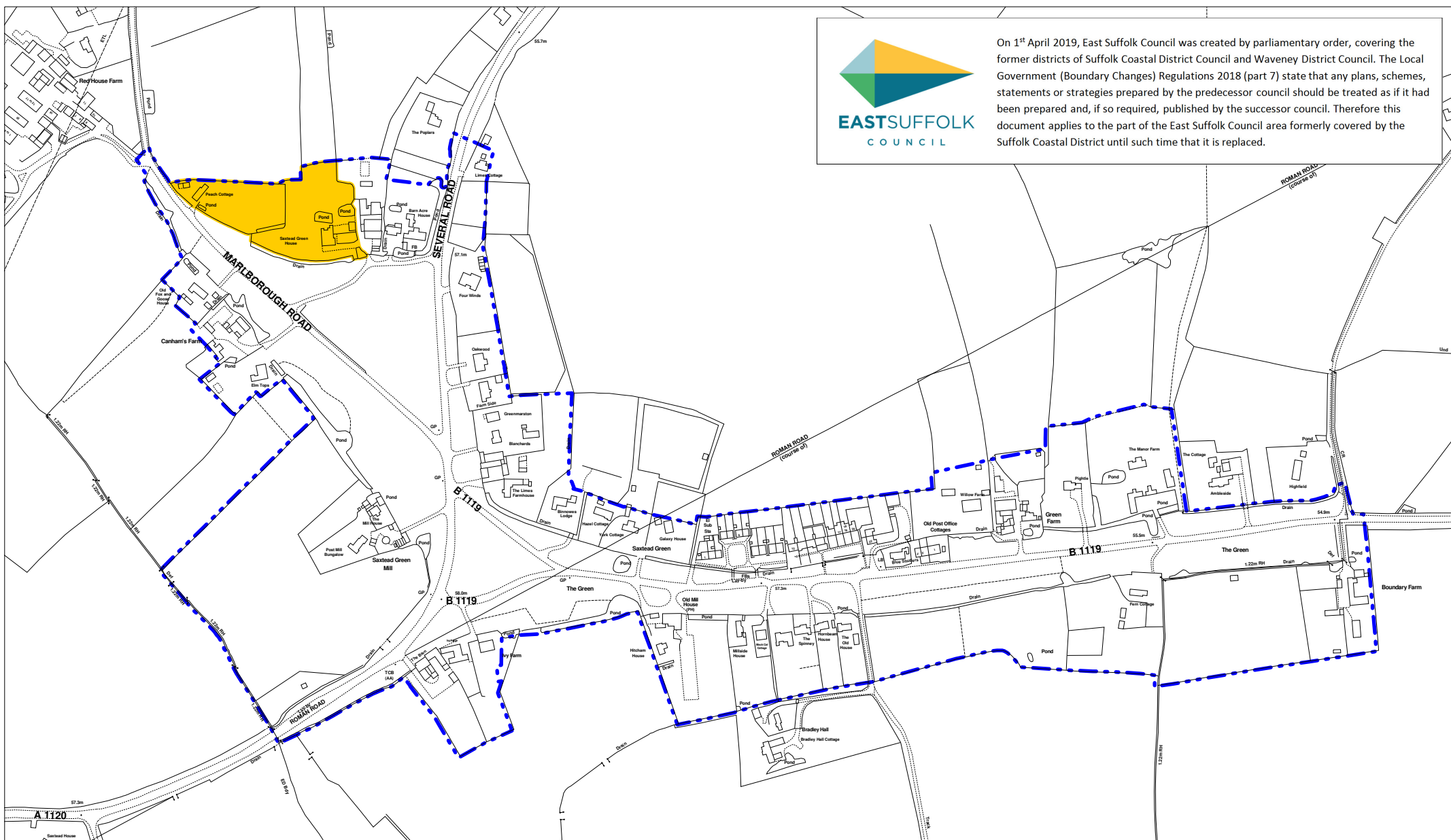
Scale 1:5000



© Crown Copyright and database rights 2012 Ordnance Survey 100019684



On 1st April 2019, East Suffolk Council was created by parliamentary order, covering the former districts of Suffolk Coastal District Council and Waveney District Council. The Local Government (Boundary Changes) Regulations 2018 (part 7) state that any plans, schemes, statements or strategies prepared by the predecessor council should be treated as if it had been prepared and, if so required, published by the successor council. Therefore this document applies to the part of the East Suffolk Council area formerly covered by the Suffolk Coastal District until such time that it is replaced.

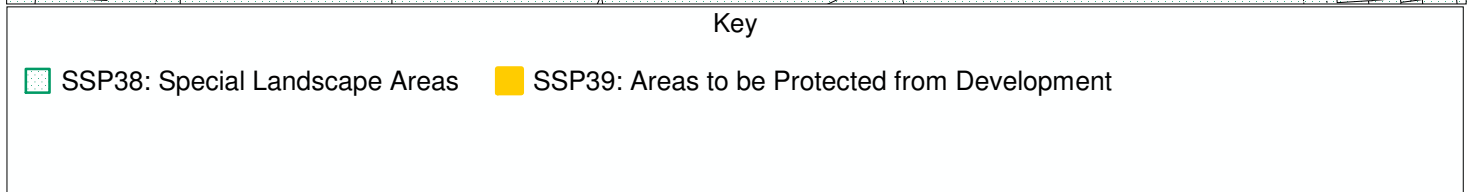


Key

■ SSP39: Areas to be Protected from Development - - - Conservation Areas

60 - Saxtead Suffolk Coastal District Council



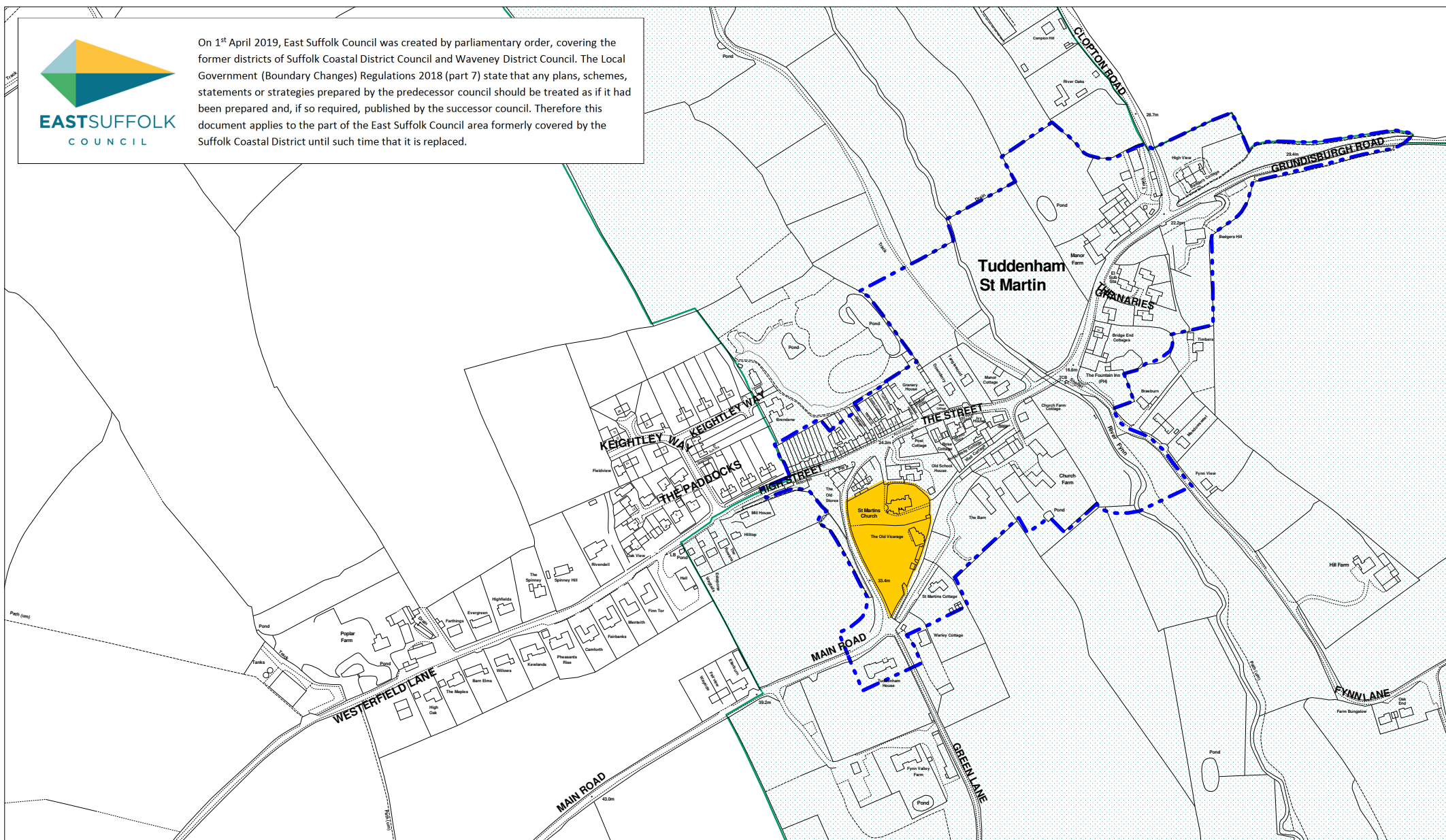


© Crown Copyright and database rights 2012 Ordnance Survey 100019684





On 1st April 2019, East Suffolk Council was created by parliamentary order, covering the former districts of Suffolk Coastal District Council and Waveney District Council. The Local Government (Boundary Changes) Regulations 2018 (part 7) state that any plans, schemes, statements or strategies prepared by the predecessor council should be treated as if it had been prepared and, if so required, published by the successor council. Therefore this document applies to the part of the East Suffolk Council area formerly covered by the Suffolk Coastal District until such time that it is replaced.



Key

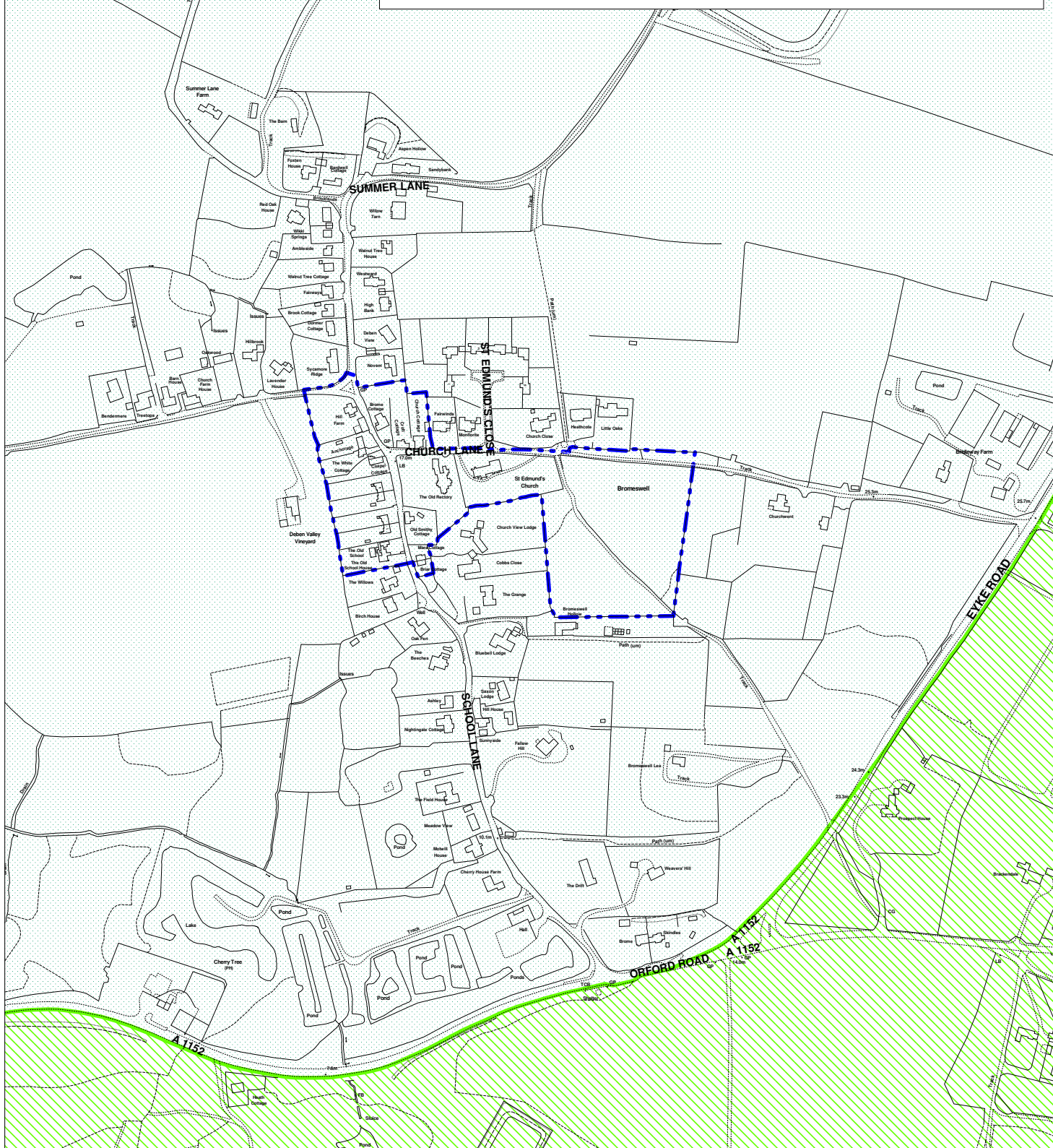
SSP38: Special Landscape Areas Conservation Areas SSP39: Areas to be Protected from Development

69 - Tuddenham Suffolk Coastal District Council

Scale 1:5000

© Crown Copyright and database rights 2012 Ordnance Survey 100019684





Key

 SSP38: Special Landscape Areas
  Area of Outstanding Natural Beauty
  Conservation Areas

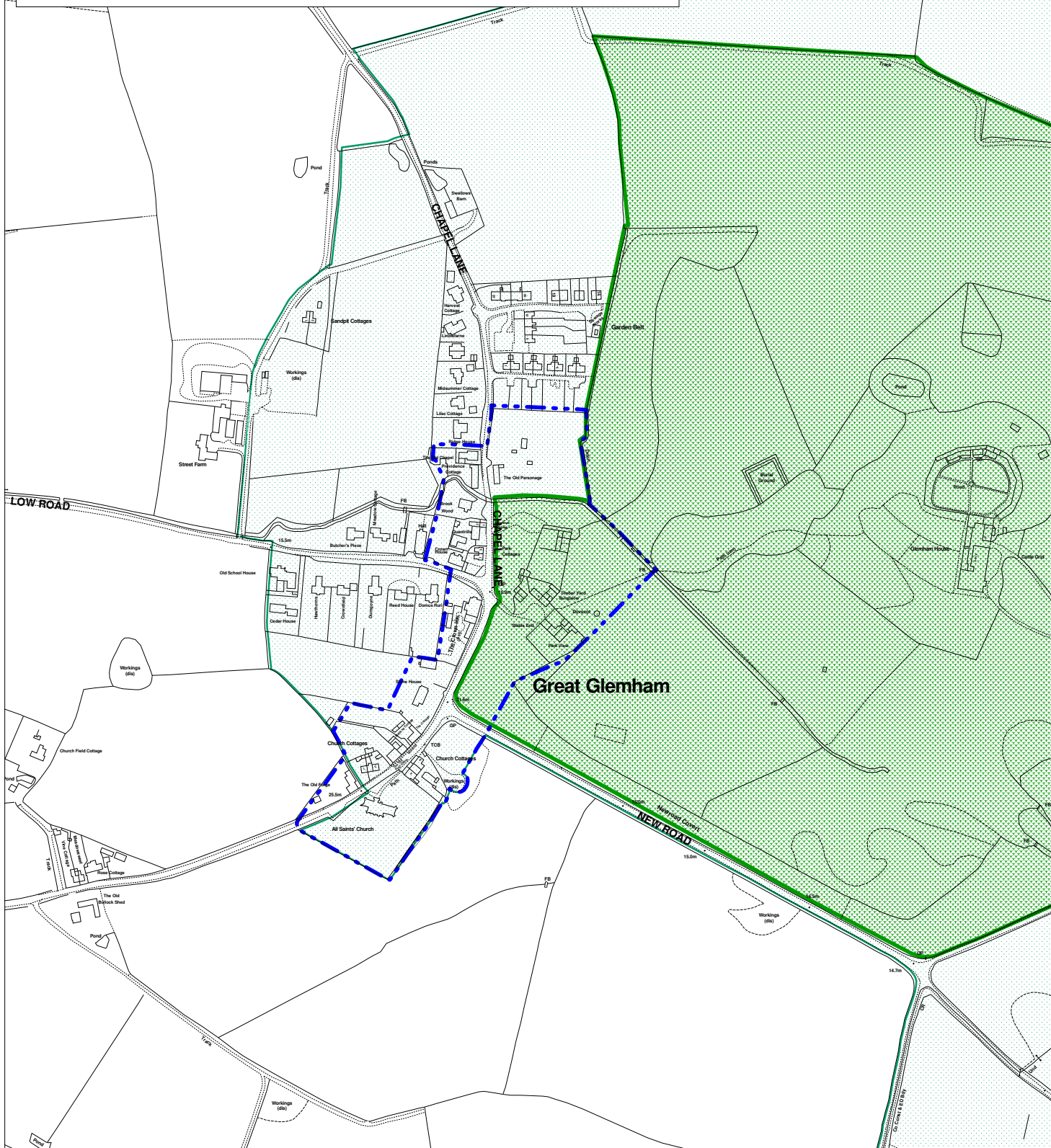
12 - Bromeswell

Suffolk Coastal District Council

© Crown Copyright and database rights 2012 Ordnance Survey 100019684

Scale 1:5000





Key

- SSP38: Special Landscape Areas
- SSP37: Historic Parks and Gardens
- Conservation Areas

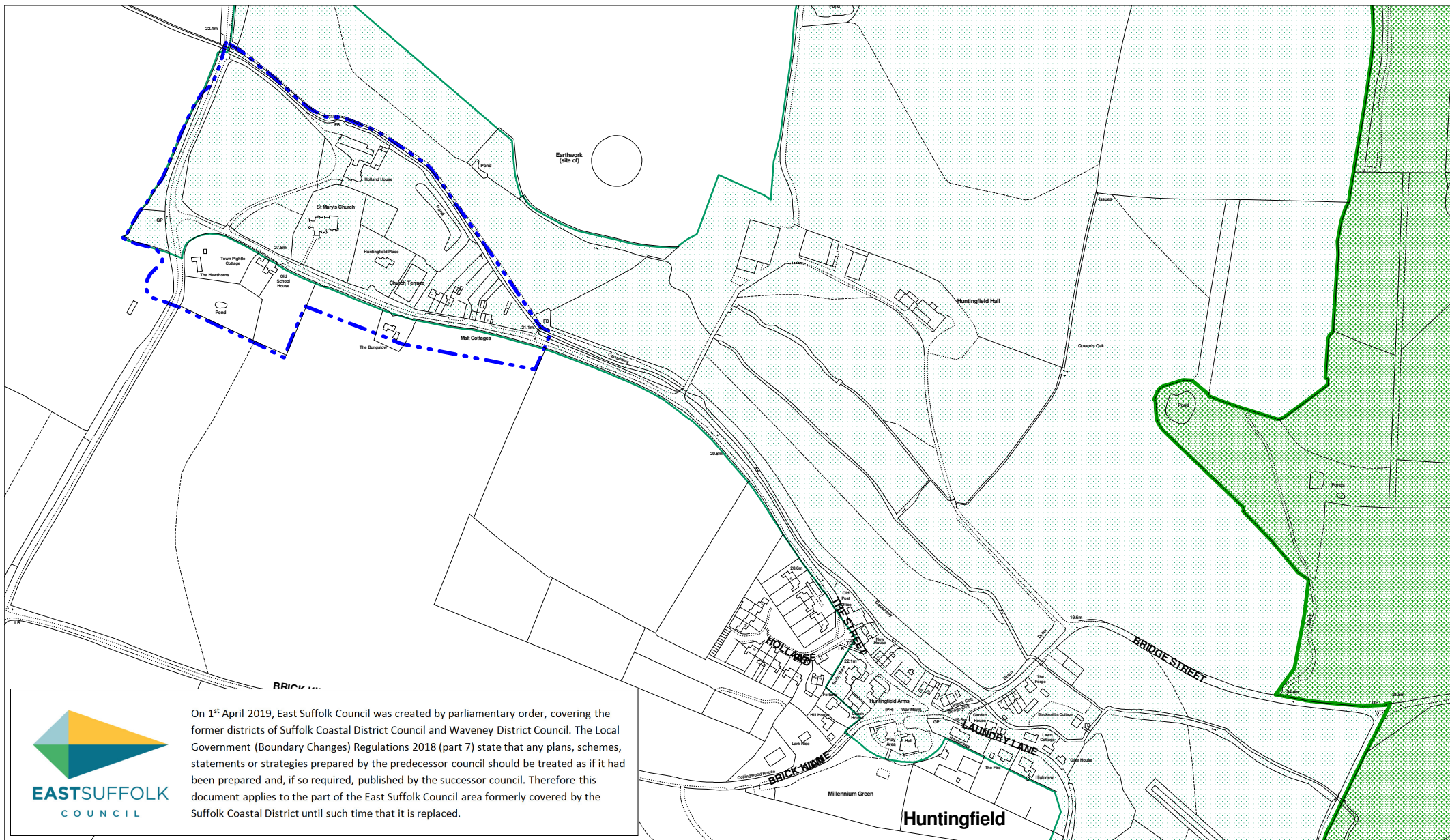
32 - Great Glemham

Suffolk Coastal District Council

© Crown Copyright and database rights 2012 Ordnance Survey 100019684

Scale 1:5000



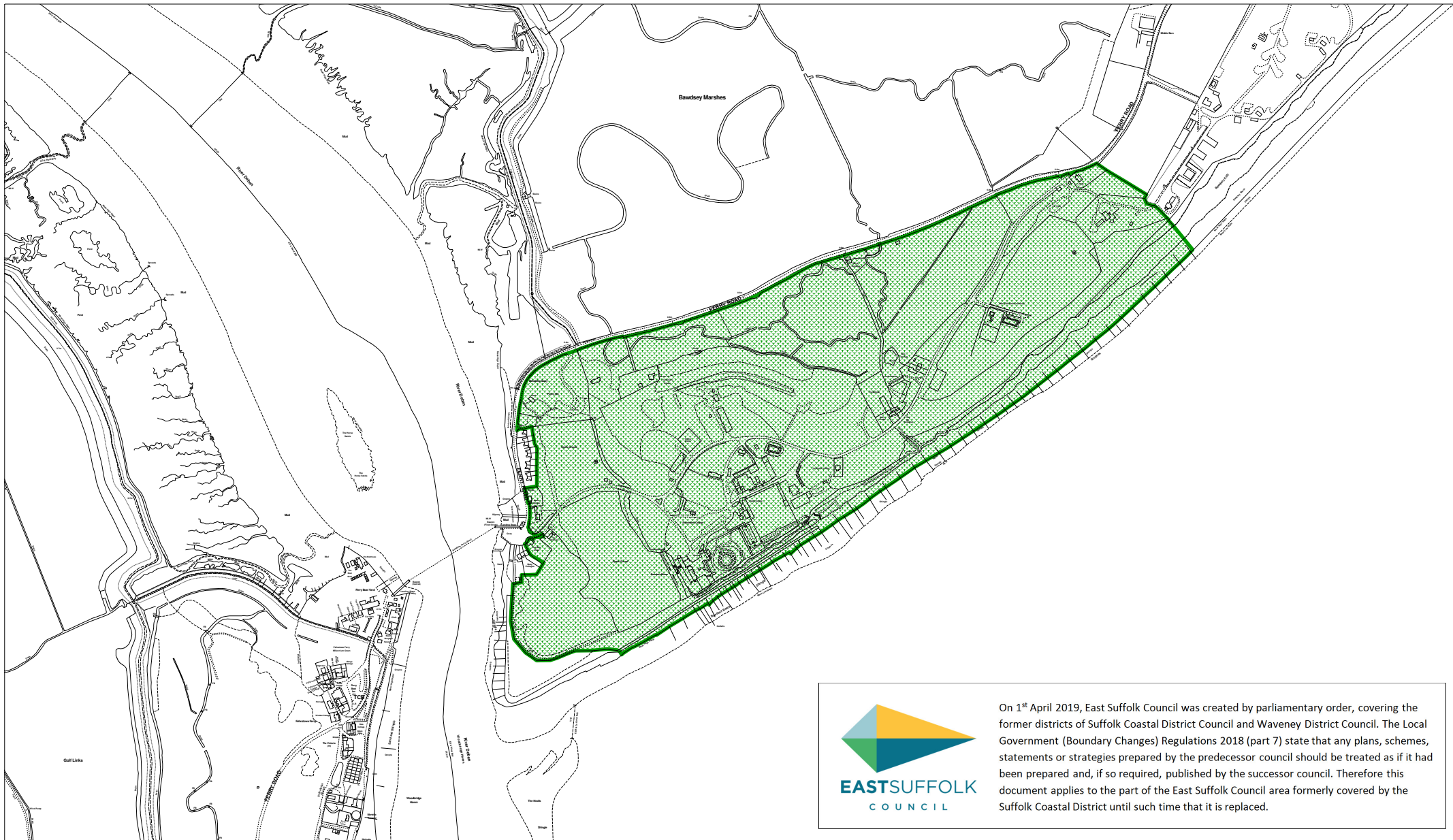


38 - Huntingfield

Suffolk Coastal District Council

Scale 1:5000
© Crown Copyright and database rights 2012 Ordnance Survey 100019684





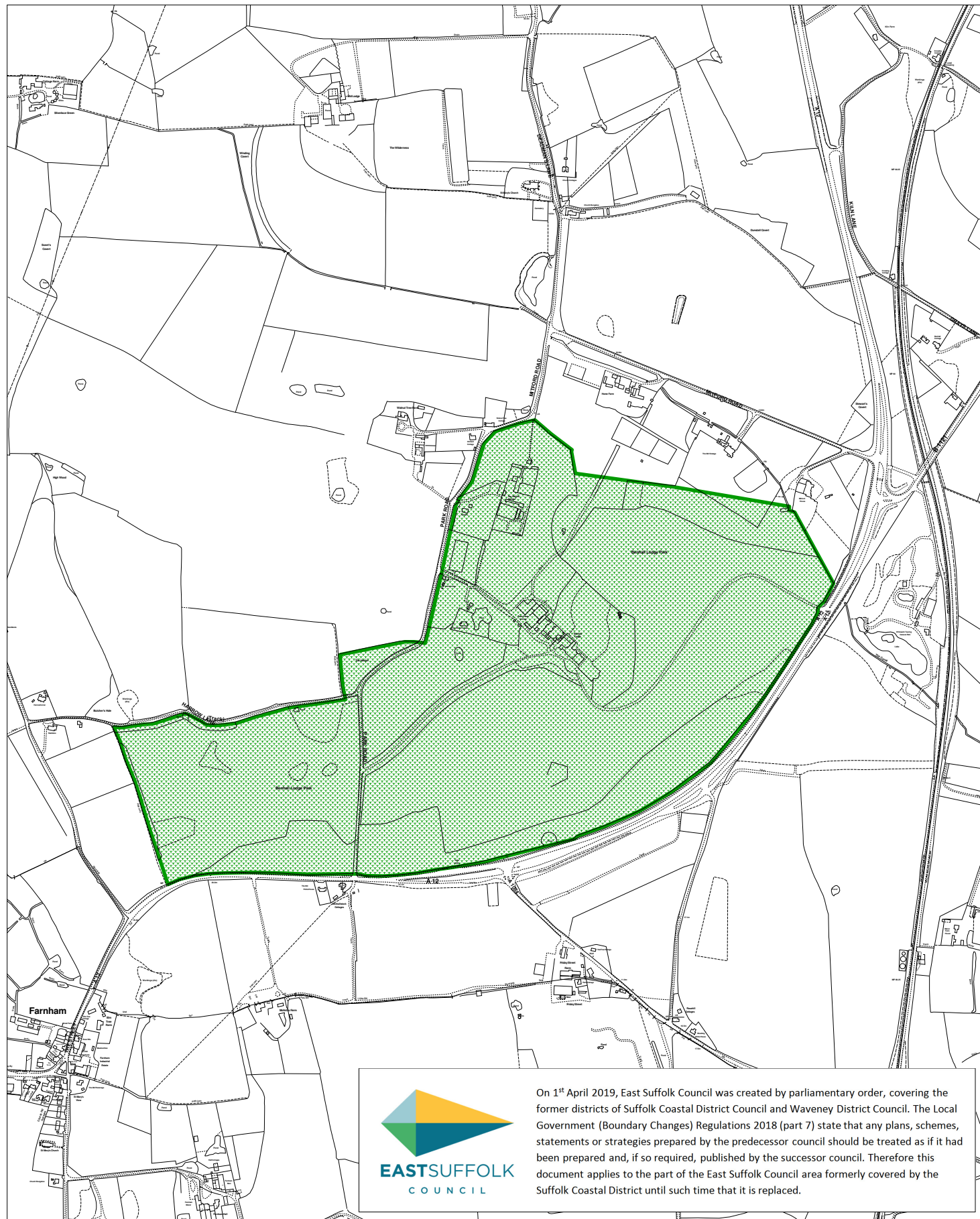
On 1st April 2019, East Suffolk Council was created by parliamentary order, covering the former districts of Suffolk Coastal District Council and Waveney District Council. The Local Government (Boundary Changes) Regulations 2018 (part 7) state that any plans, schemes, statements or strategies prepared by the predecessor council should be treated as if it had been prepared and, if so required, published by the successor council. Therefore this document applies to the part of the East Suffolk Council area formerly covered by the Suffolk Coastal District until such time that it is replaced.


Key

 SSP37: Historic Parks and Gardens

Bawdsey Manor Suffolk Coastal District Council







On 1st April 2019, East Suffolk Council was created by parliamentary order, covering the former districts of Suffolk Coastal District Council and Waveney District Council. The Local Government (Boundary Changes) Regulations 2018 (part 7) state that any plans, schemes, statements or strategies prepared by the predecessor council should be treated as if it had been prepared and, if so required, published by the successor council. Therefore this document applies to the part of the East Suffolk Council area formerly covered by the Suffolk Coastal District until such time that it is replaced.

Key

 SSP37: Historic Parks and Gardens

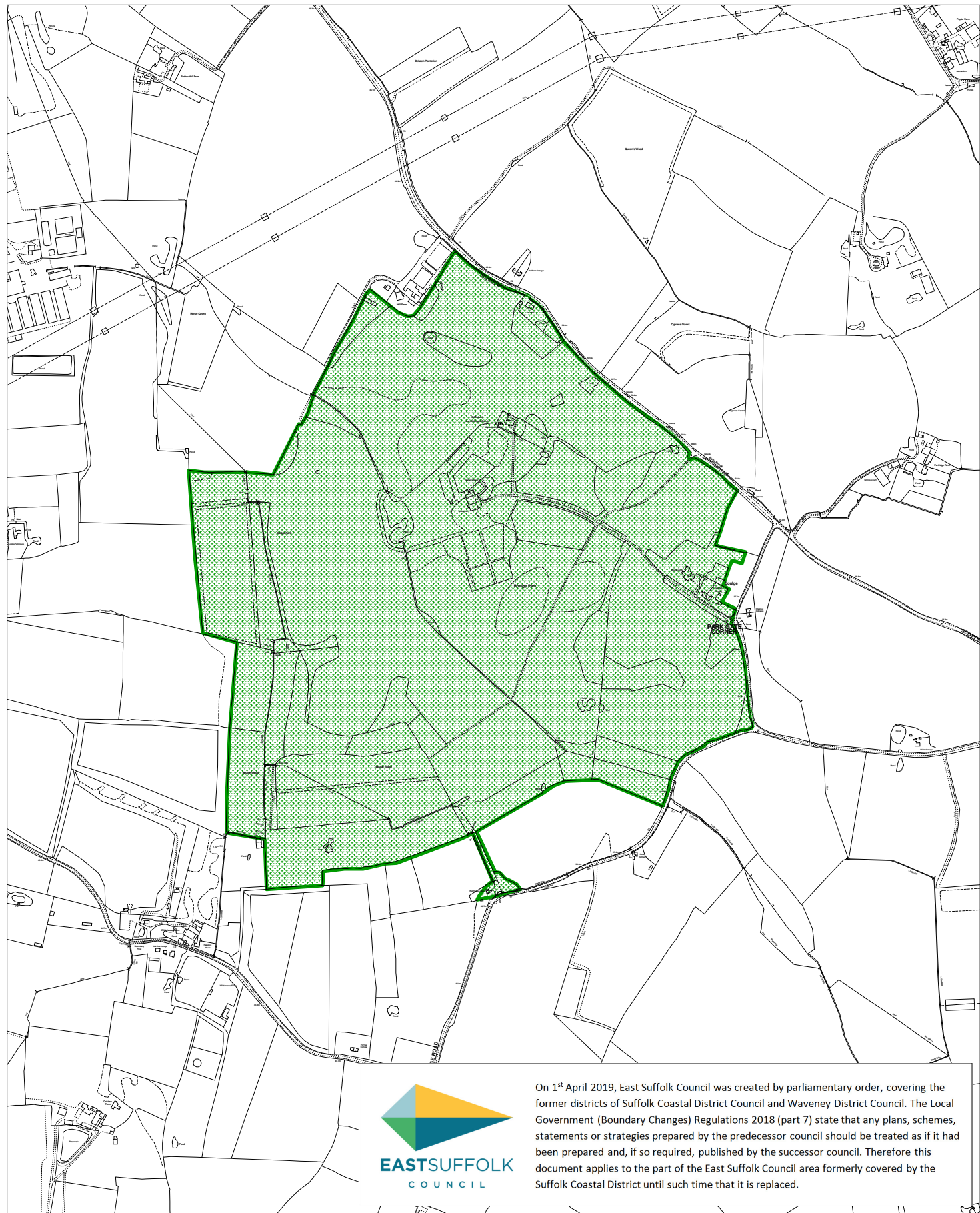
Benhall Park

Suffolk Coastal District Council

Scale 1:10000



© Crown Copyright and database rights 2012 Ordnance Survey 100019684



Key

 SSP37: Historic Parks and Gardens

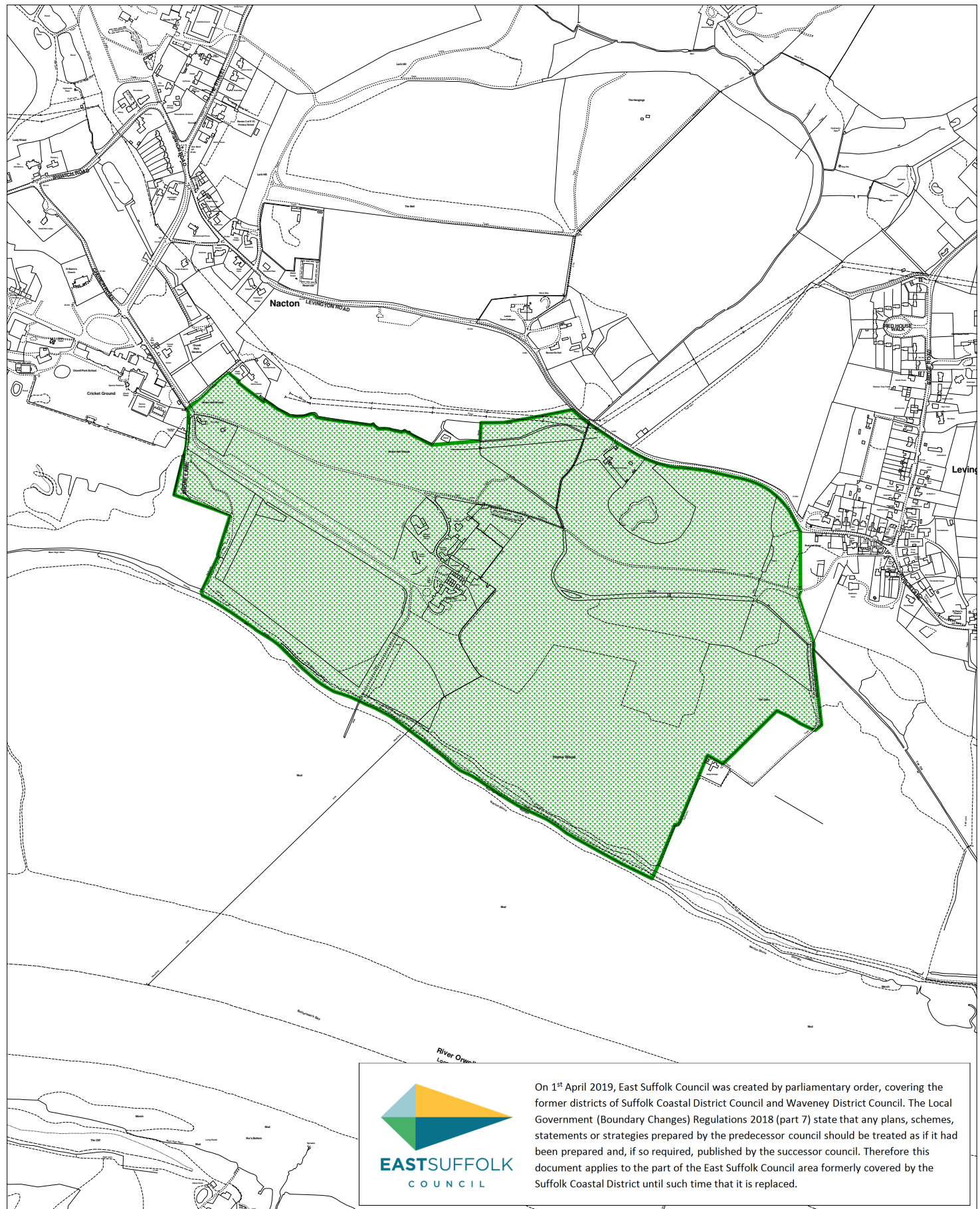
Boulge Park

Suffolk Coastal District Council

Scale 1:10000

© Crown Copyright and database rights 2012 Ordnance Survey 100019684





Broke Hall Park Suffolk Coastal District Council

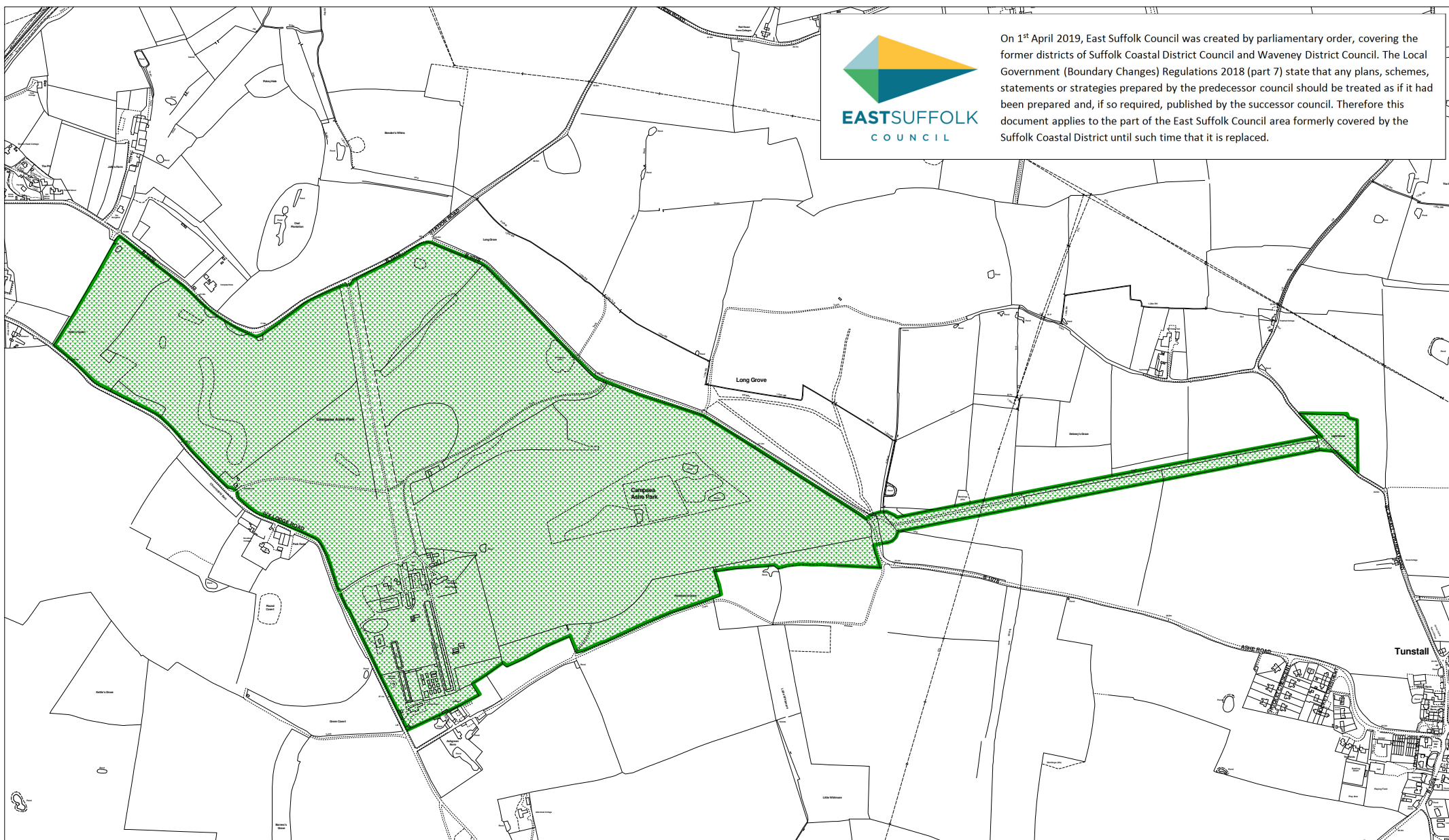
© Crown Copyright and database rights 2012 Ordnance Survey 100019684

Scale 1:10000





On 1st April 2019, East Suffolk Council was created by parliamentary order, covering the former districts of Suffolk Coastal District Council and Waveney District Council. The Local Government (Boundary Changes) Regulations 2018 (part 7) state that any plans, schemes, statements or strategies prepared by the predecessor council should be treated as if it had been prepared and, if so required, published by the successor council. Therefore this document applies to the part of the East Suffolk Council area formerly covered by the Suffolk Coastal District until such time that it is replaced.



Key

 SSP37: Historic Parks and Gardens

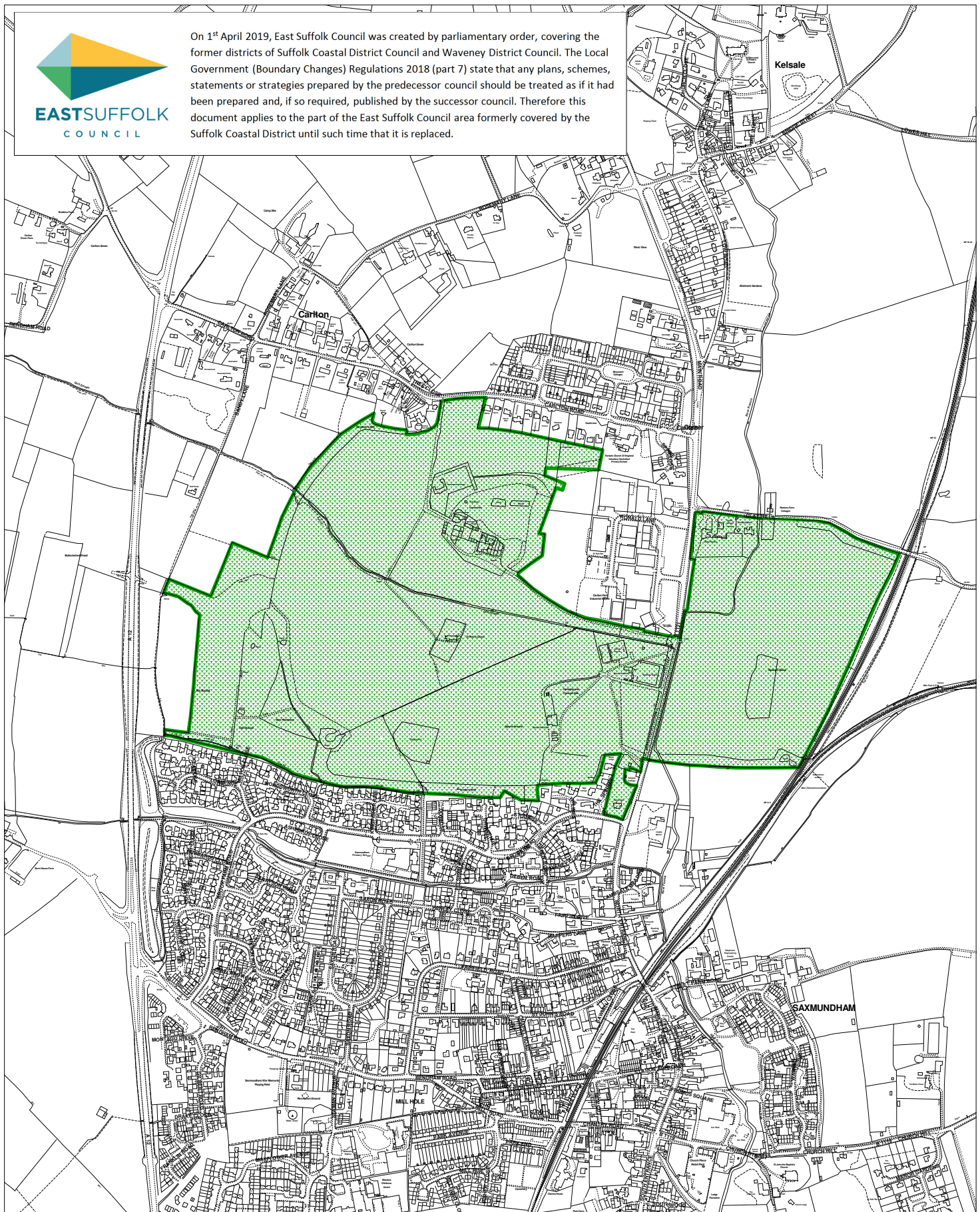
Campsea Ashe Park

Suffolk Coastal District Council

Site Allocations and Area Specific Policies Development Plan Document
Adopted - January 2017

Scale 1:10000
© Crown Copyright and database rights 2012 Ordnance Survey 100019684





Key

 SSP37: Historic Parks and Gardens

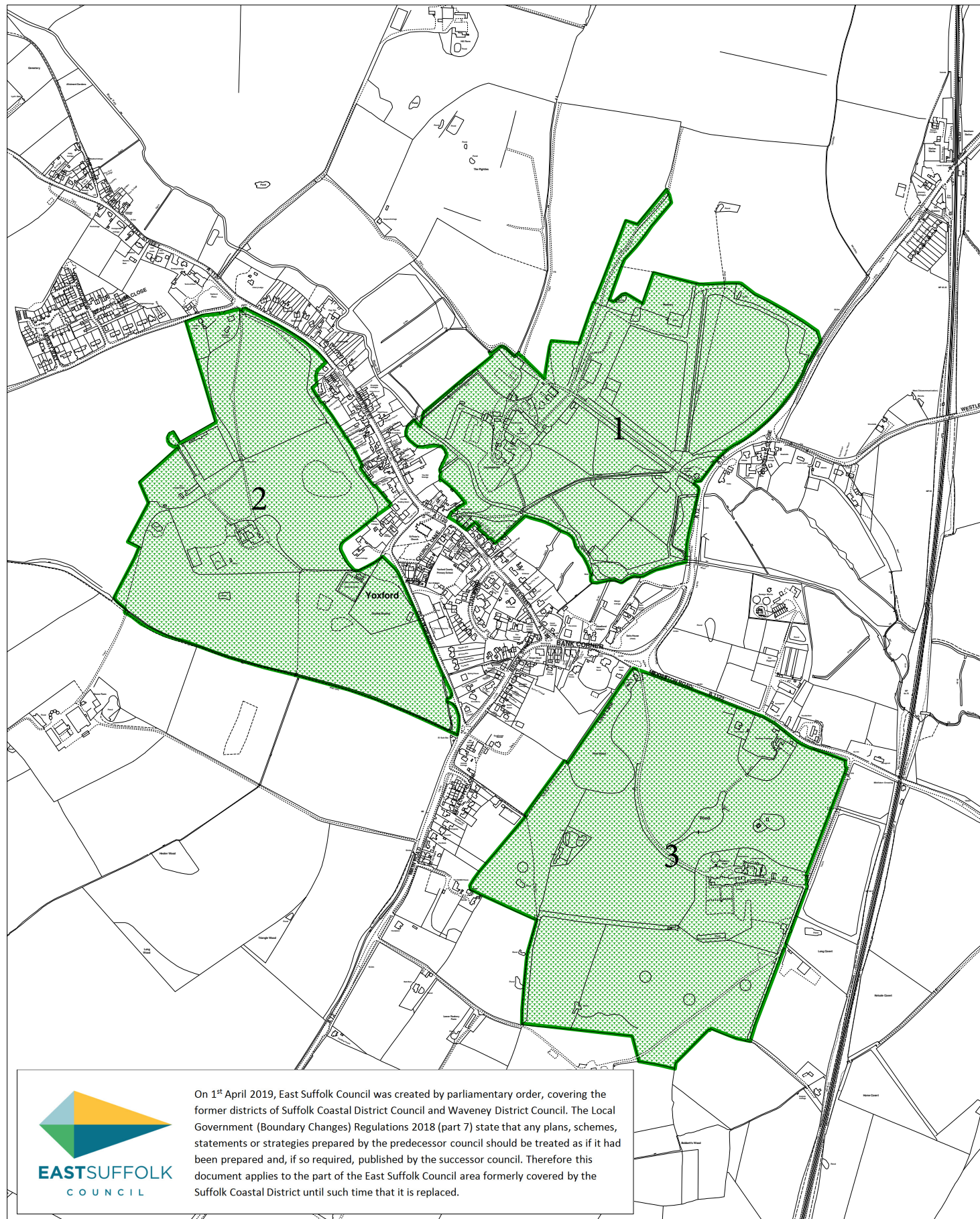
Carlton Park

Suffolk Coastal District Council

© Crown Copyright and database rights 2012 Ordnance Survey 100019684

Scale 1:10000





On 1st April 2019, East Suffolk Council was created by parliamentary order, covering the former districts of Suffolk Coastal District Council and Waveney District Council. The Local Government (Boundary Changes) Regulations 2018 (part 7) state that any plans, schemes, statements or strategies prepared by the predecessor council should be treated as if it had been prepared and, if so required, published by the successor council. Therefore this document applies to the part of the East Suffolk Council area formerly covered by the Suffolk Coastal District until such time that it is replaced.

Key

 SSP37: Historic Parks and Gardens

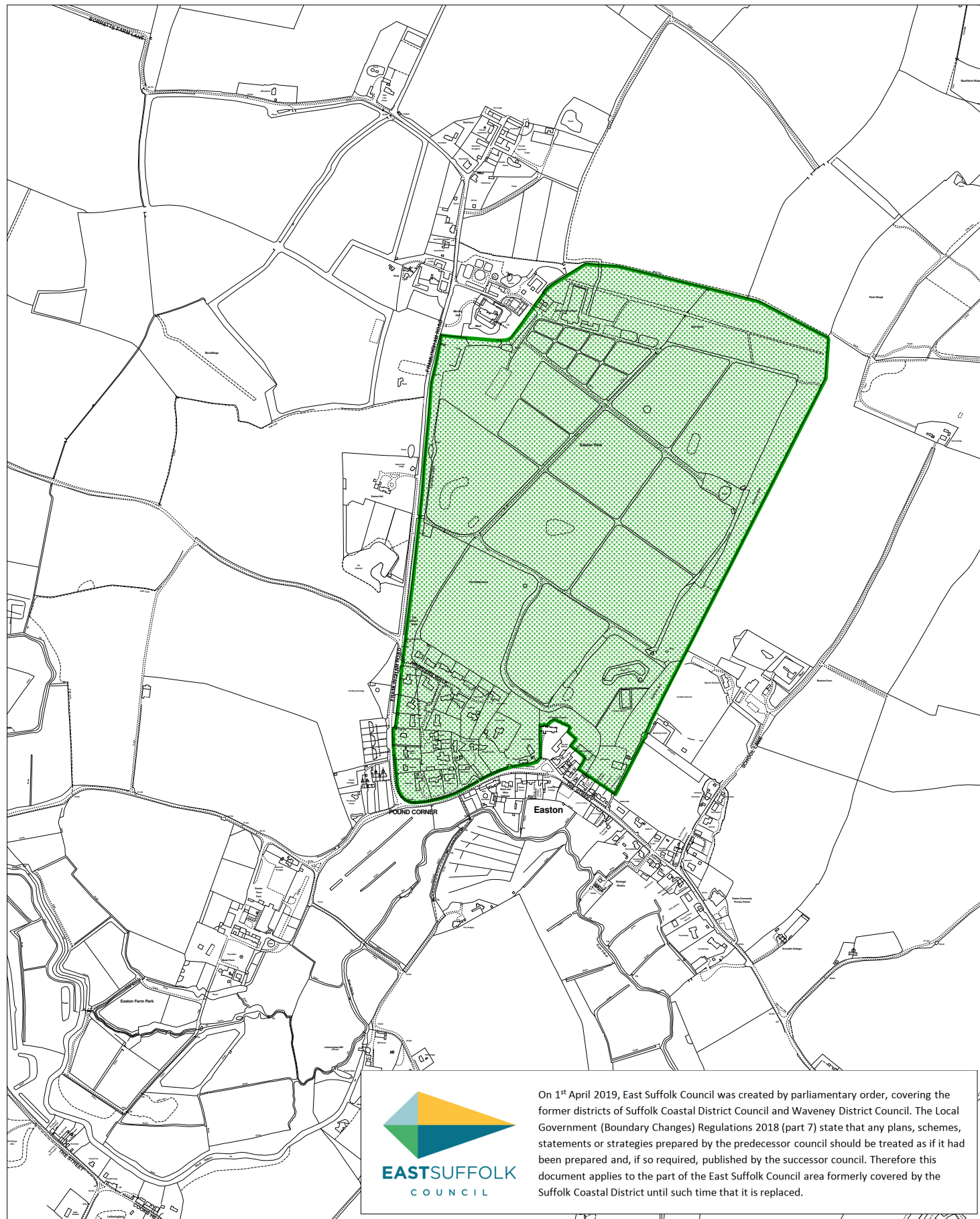
(1) Cockfield Hall Park, (2) Grove Park, (3) Rookery Park

Suffolk Coastal District Council

Scale 1:10000



© Crown Copyright and database rights 2012 Ordnance Survey 100019684



On 1st April 2019, East Suffolk Council was created by parliamentary order, covering the former districts of Suffolk Coastal District Council and Waveney District Council. The Local Government (Boundary Changes) Regulations 2018 (part 7) state that any plans, schemes, statements or strategies prepared by the predecessor council should be treated as if it had been prepared and, if so required, published by the successor council. Therefore this document applies to the part of the East Suffolk Council area formerly covered by the Suffolk Coastal District until such time that it is replaced.

Key

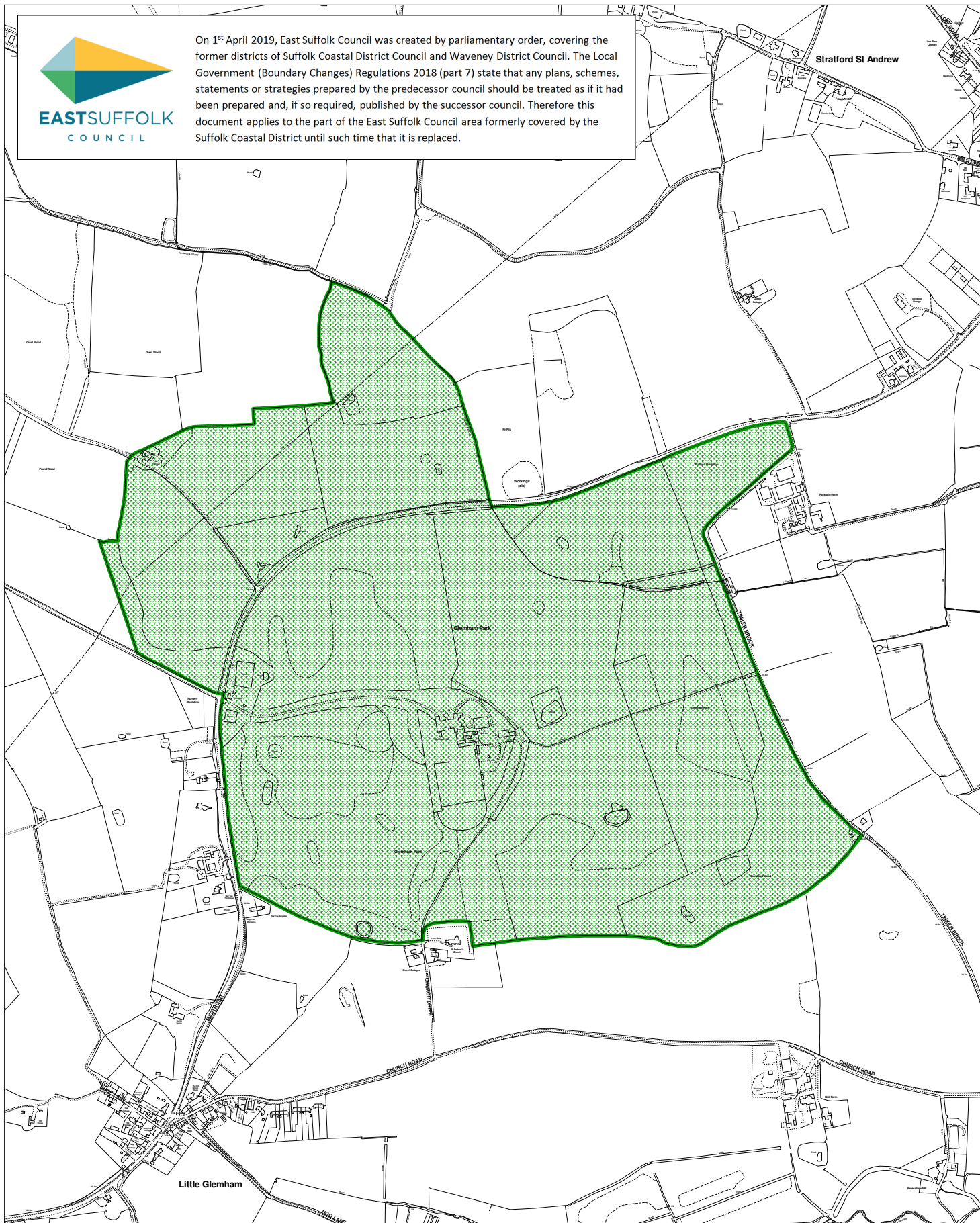
 SSP37: Historic Parks and Gardens

Easton Park
Suffolk Coastal District Council


Scale 1:10000



© Crown Copyright and database rights 2012 Ordnance Survey 100019684



Key

 SSP37: Historic Parks and Gardens

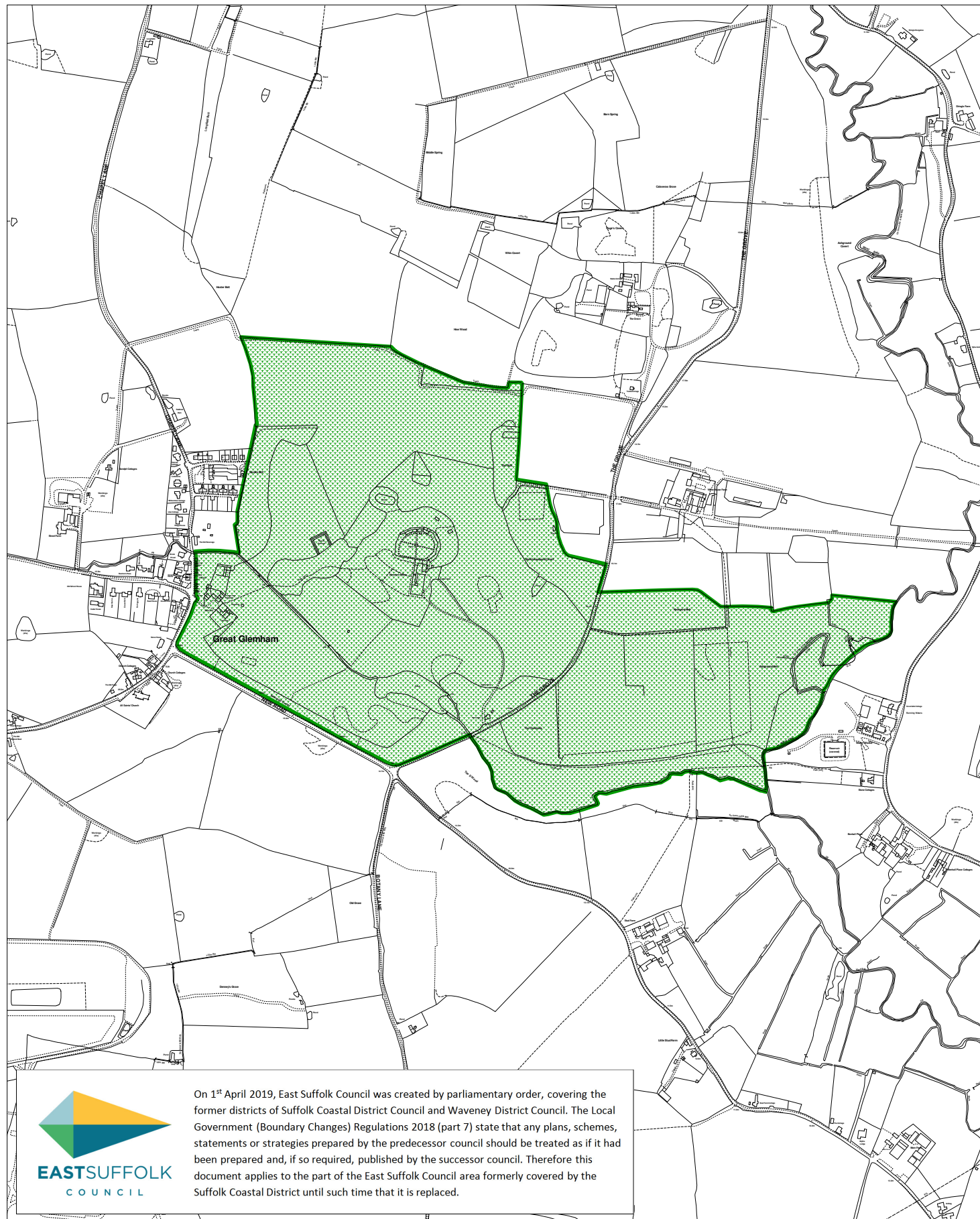
Glemham Hall Park

Suffolk Coastal District Council

© Crown Copyright and database rights 2012 Ordnance Survey 100019684

Scale 1:10000





On 1st April 2019, East Suffolk Council was created by parliamentary order, covering the former districts of Suffolk Coastal District Council and Waveney District Council. The Local Government (Boundary Changes) Regulations 2018 (part 7) state that any plans, schemes, statements or strategies prepared by the predecessor council should be treated as if it had been prepared and, if so required, published by the successor council. Therefore this document applies to the part of the East Suffolk Council area formerly covered by the Suffolk Coastal District until such time that it is replaced.

Key

 SSP37: Historic Parks and Gardens

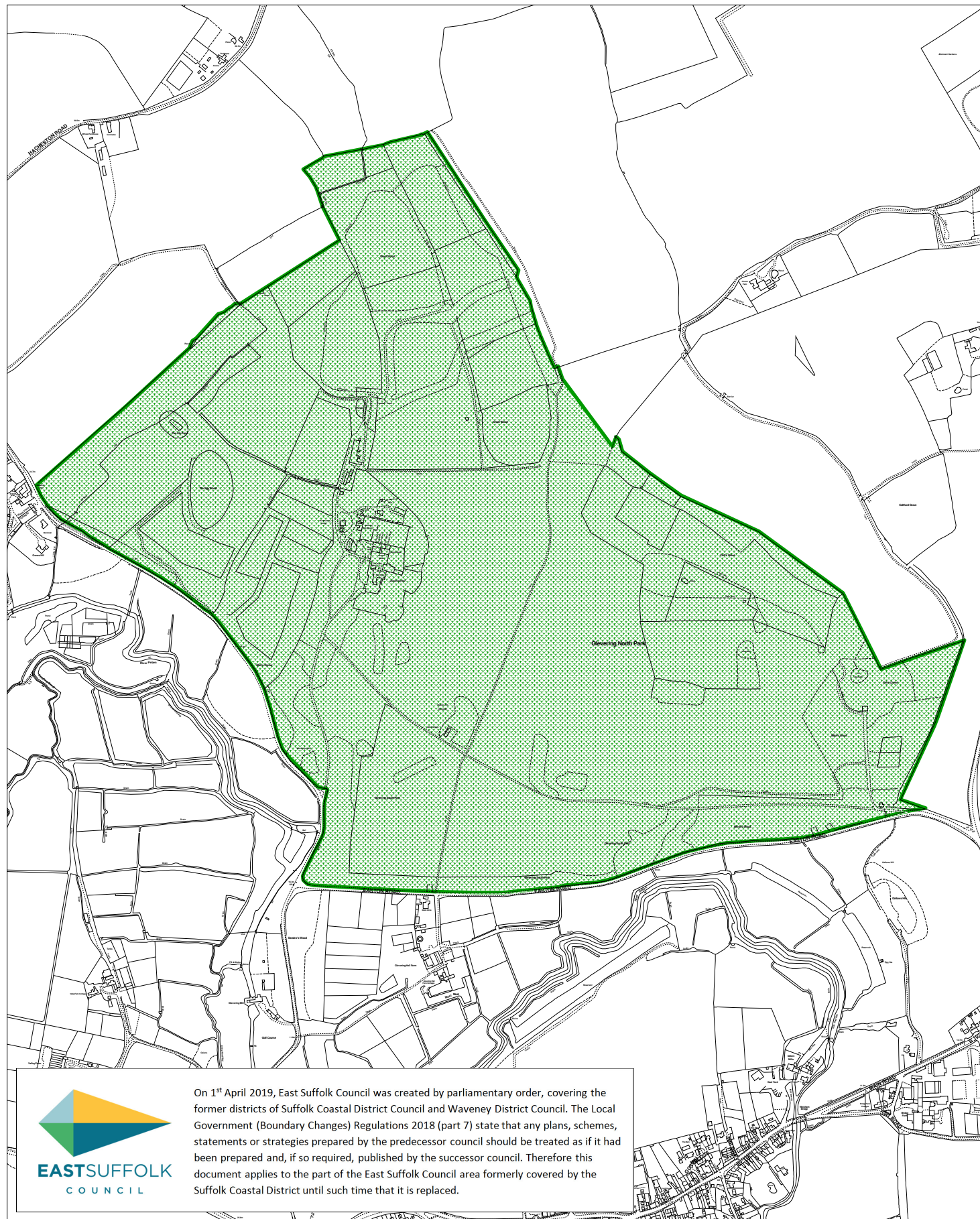
Glemham House Park

Suffolk Coastal District Council

Scale 1:10000



© Crown Copyright and database rights 2012 Ordnance Survey 100019684



On 1st April 2019, East Suffolk Council was created by parliamentary order, covering the former districts of Suffolk Coastal District Council and Waveney District Council. The Local Government (Boundary Changes) Regulations 2018 (part 7) state that any plans, schemes, statements or strategies prepared by the predecessor council should be treated as if it had been prepared and, if so required, published by the successor council. Therefore this document applies to the part of the East Suffolk Council area formerly covered by the Suffolk Coastal District until such time that it is replaced.

Key

 SSP37: Historic Parks and Gardens

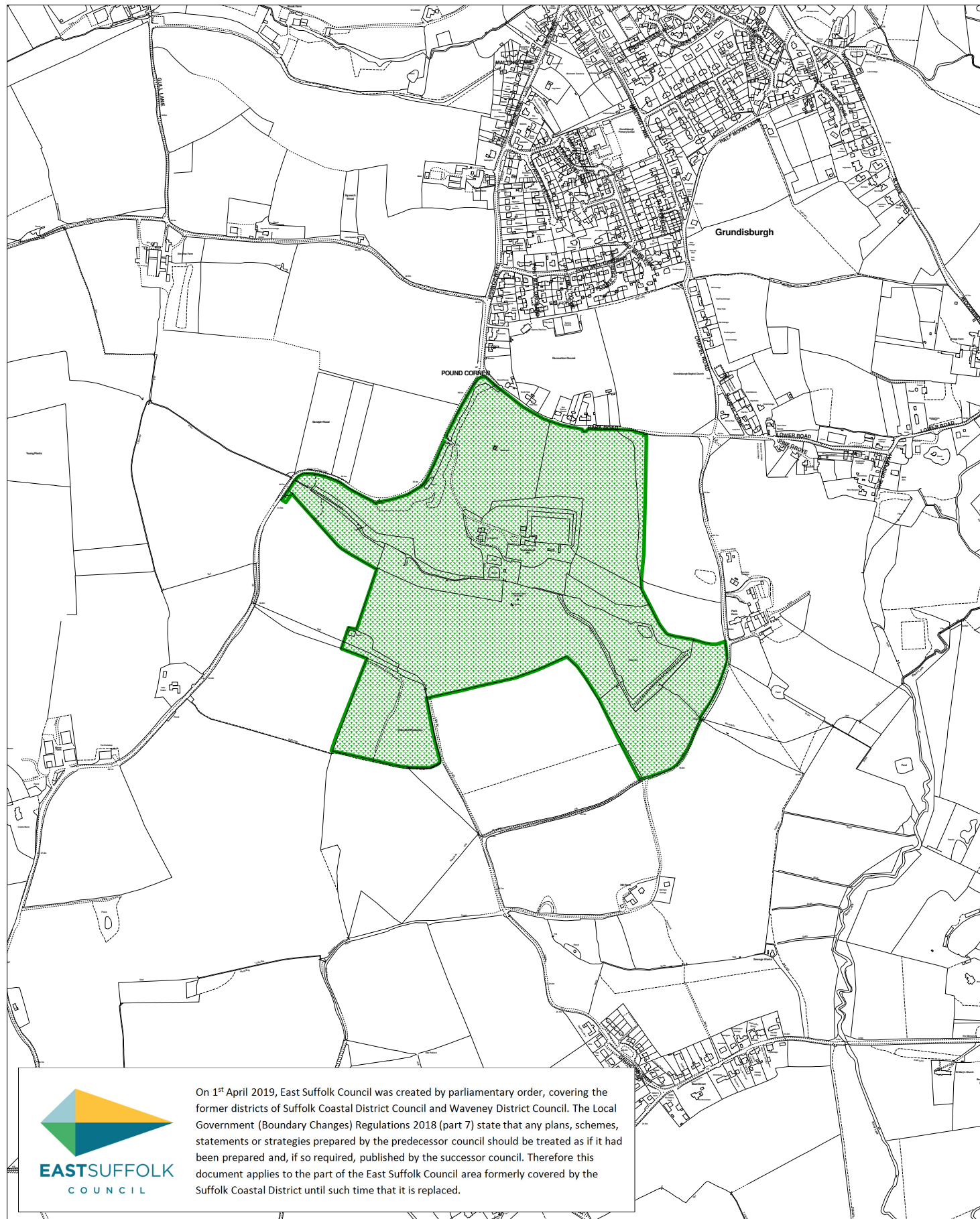
Glevering Hall Park

Suffolk Coastal District Council

Scale 1:10000



© Crown Copyright and database rights 2012 Ordnance Survey 100019684



On 1st April 2019, East Suffolk Council was created by parliamentary order, covering the former districts of Suffolk Coastal District Council and Waveney District Council. The Local Government (Boundary Changes) Regulations 2018 (part 7) state that any plans, schemes, statements or strategies prepared by the predecessor council should be treated as if it had been prepared and, if so required, published by the successor council. Therefore this document applies to the part of the East Suffolk Council area formerly covered by the Suffolk Coastal District until such time that it is replaced.

Key

 SSP37: Historic Parks and Gardens

Grundisburgh Hall Park

Suffolk Coastal District Council

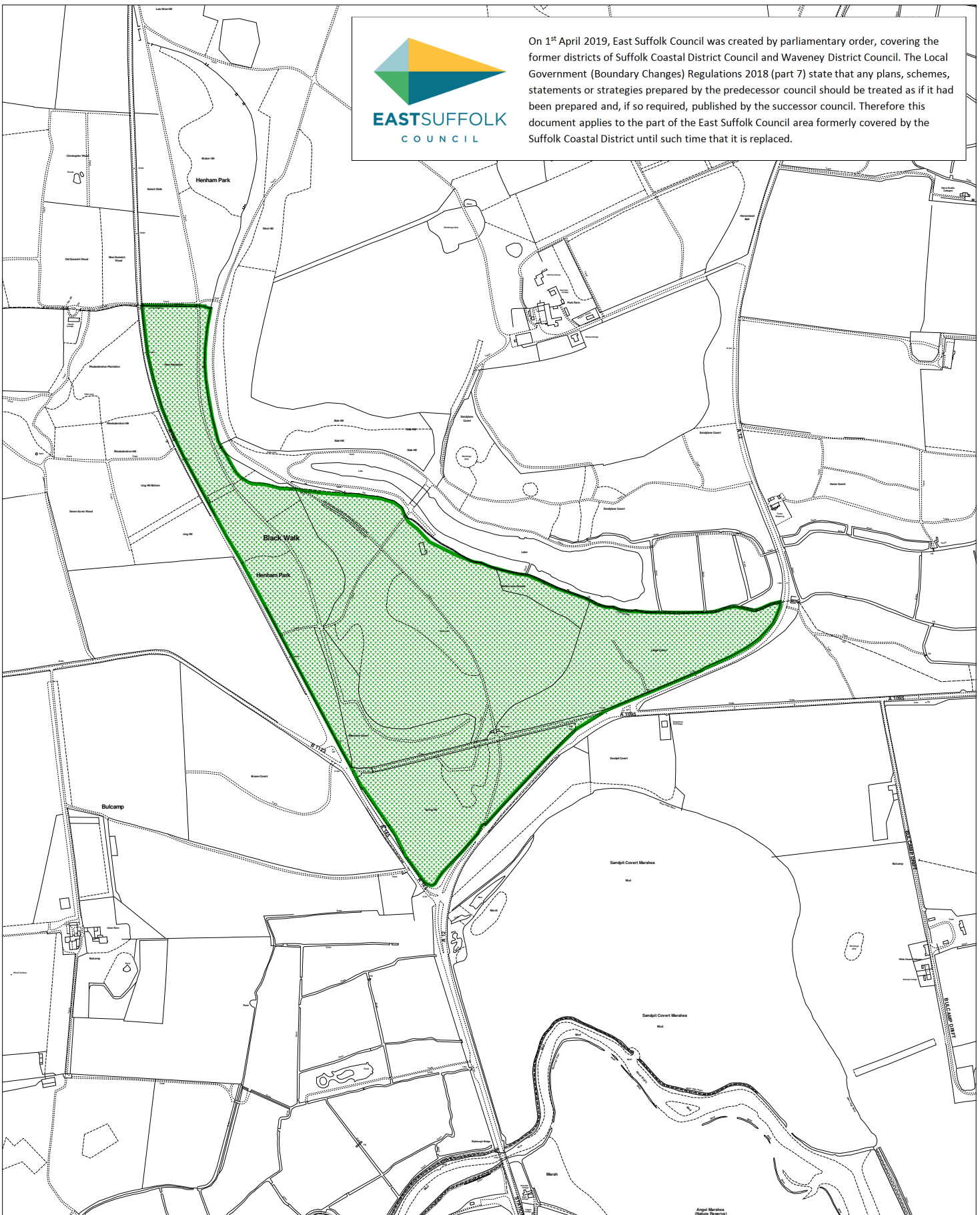
Scale 1:10000



© Crown Copyright and database rights 2012 Ordnance Survey 100019684



On 1st April 2019, East Suffolk Council was created by parliamentary order, covering the former districts of Suffolk Coastal District Council and Waveney District Council. The Local Government (Boundary Changes) Regulations 2018 (part 7) state that any plans, schemes, statements or strategies prepared by the predecessor council should be treated as if it had been prepared and, if so required, published by the successor council. Therefore this document applies to the part of the East Suffolk Council area formerly covered by the Suffolk Coastal District until such time that it is replaced.



Key

SSP37: Historic Parks and Gardens

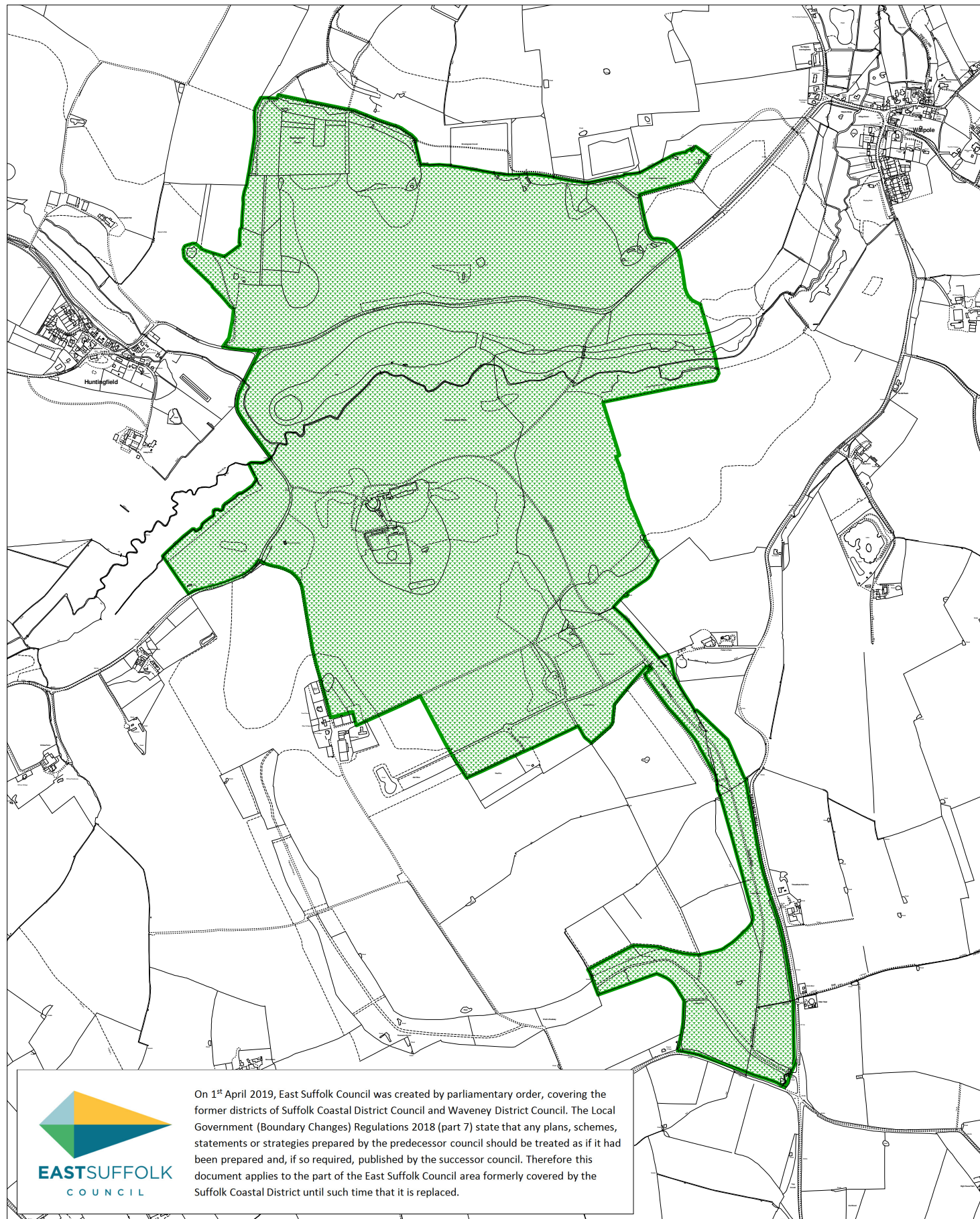
Henham Park

Suffolk Coastal District Council

Scale 1:10000

© Crown Copyright and database rights 2012 Ordnance Survey 100019684





On 1st April 2019, East Suffolk Council was created by parliamentary order, covering the former districts of Suffolk Coastal District Council and Waveney District Council. The Local Government (Boundary Changes) Regulations 2018 (part 7) state that any plans, schemes, statements or strategies prepared by the predecessor council should be treated as if it had been prepared and, if so required, published by the successor council. Therefore this document applies to the part of the East Suffolk Council area formerly covered by the Suffolk Coastal District until such time that it is replaced.

Key

 SSP37: Historic Parks and Gardens

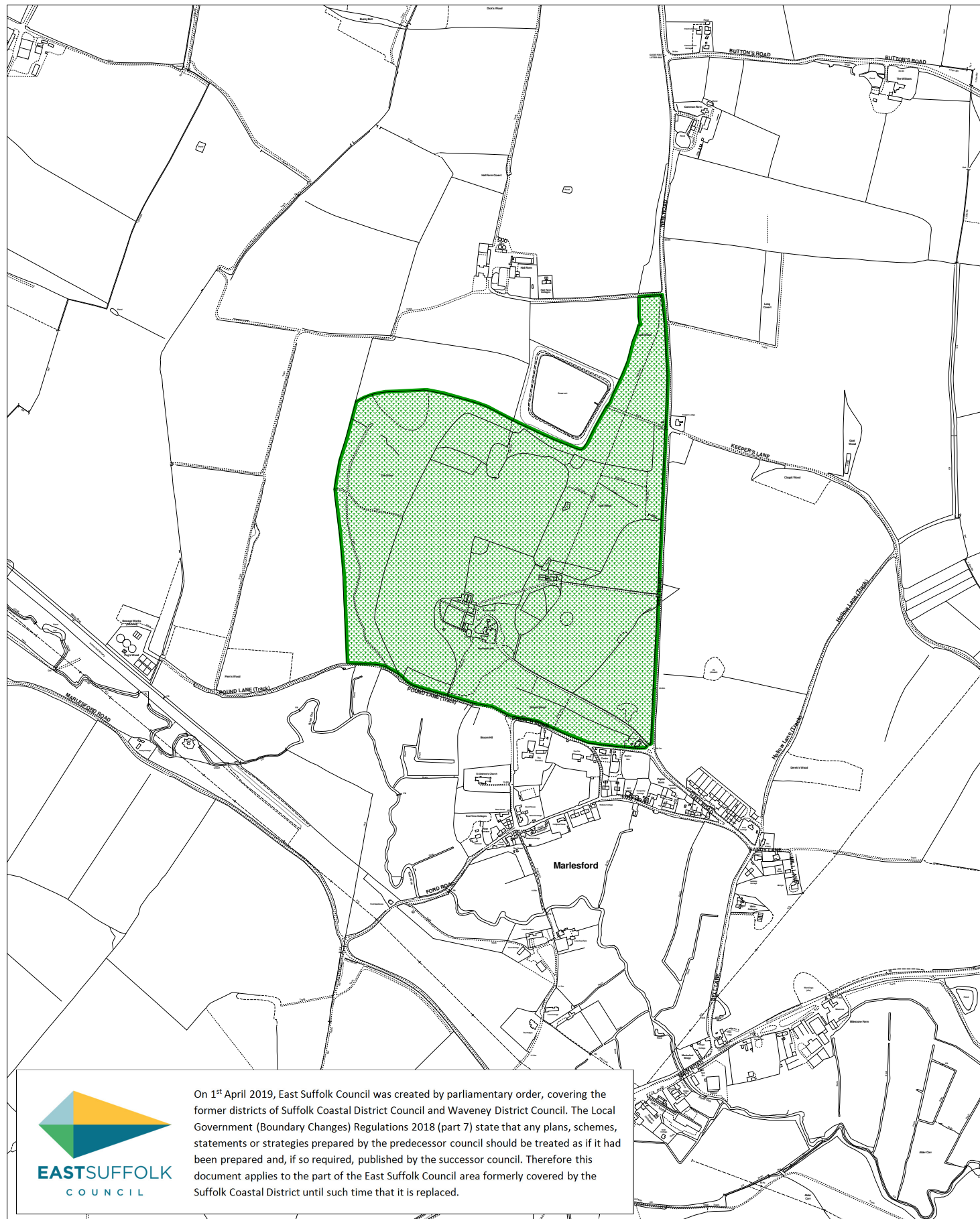
Heveningham Hall and Gardens

Suffolk Coastal District Council

Scale 1:15000

© Crown Copyright and database rights 2012 Ordnance Survey 100019684





Key

 SSP37: Historic Parks and Gardens

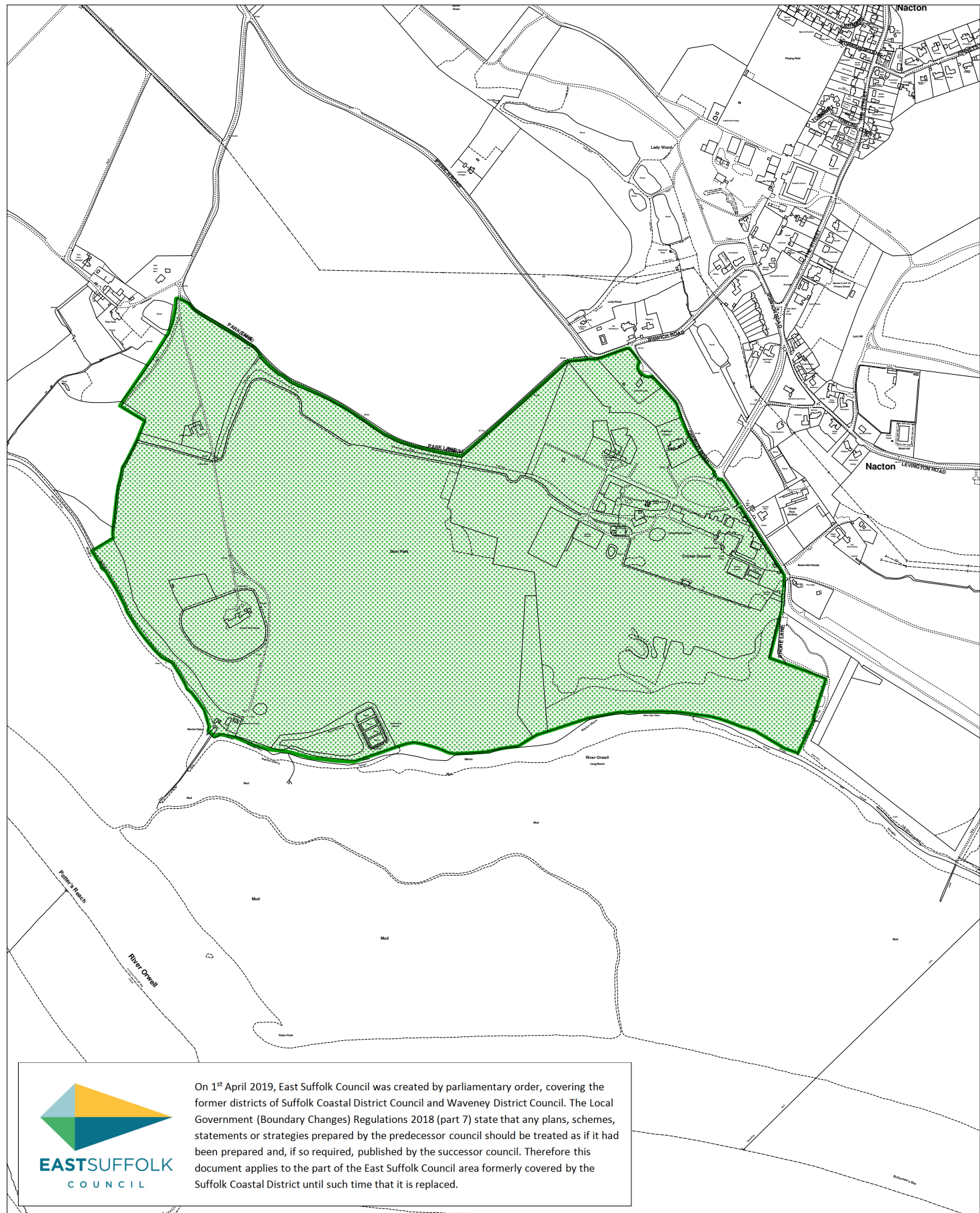
Marlesford Hall Park

Suffolk Coastal District Council

Scale 1:10000

© Crown Copyright and database rights 2012 Ordnance Survey 100019684





Key

 SSP37: Historic Parks and Gardens

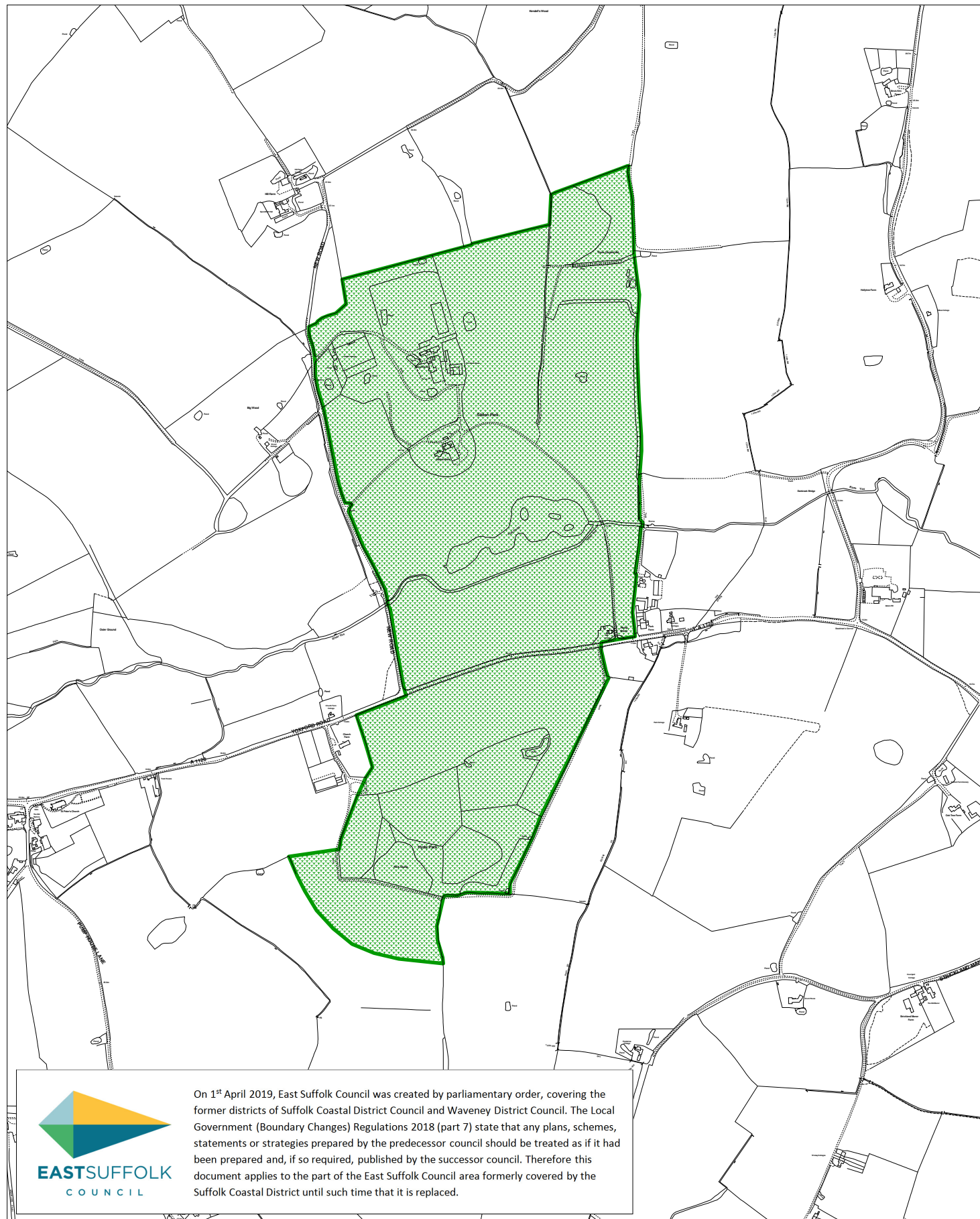
Orwell Park

Suffolk Coastal District Council

Scale 1:10000

© Crown Copyright and database rights 2012 Ordnance Survey 100019684





Key

 SSP37: Historic Parks and Gardens

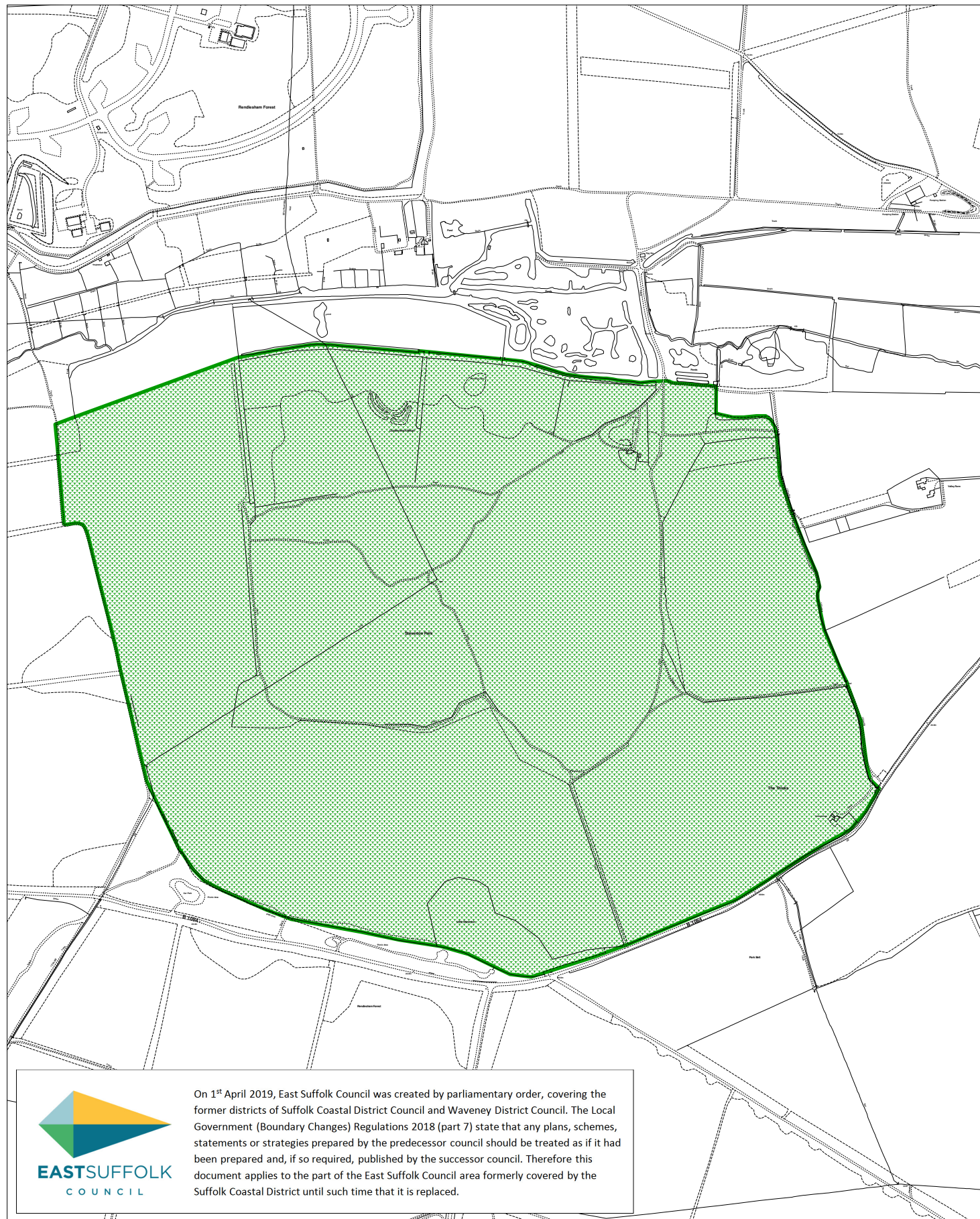
Sibton Park

Suffolk Coastal District Council

Scale 1:10000

© Crown Copyright and database rights 2012 Ordnance Survey 100019684





Key

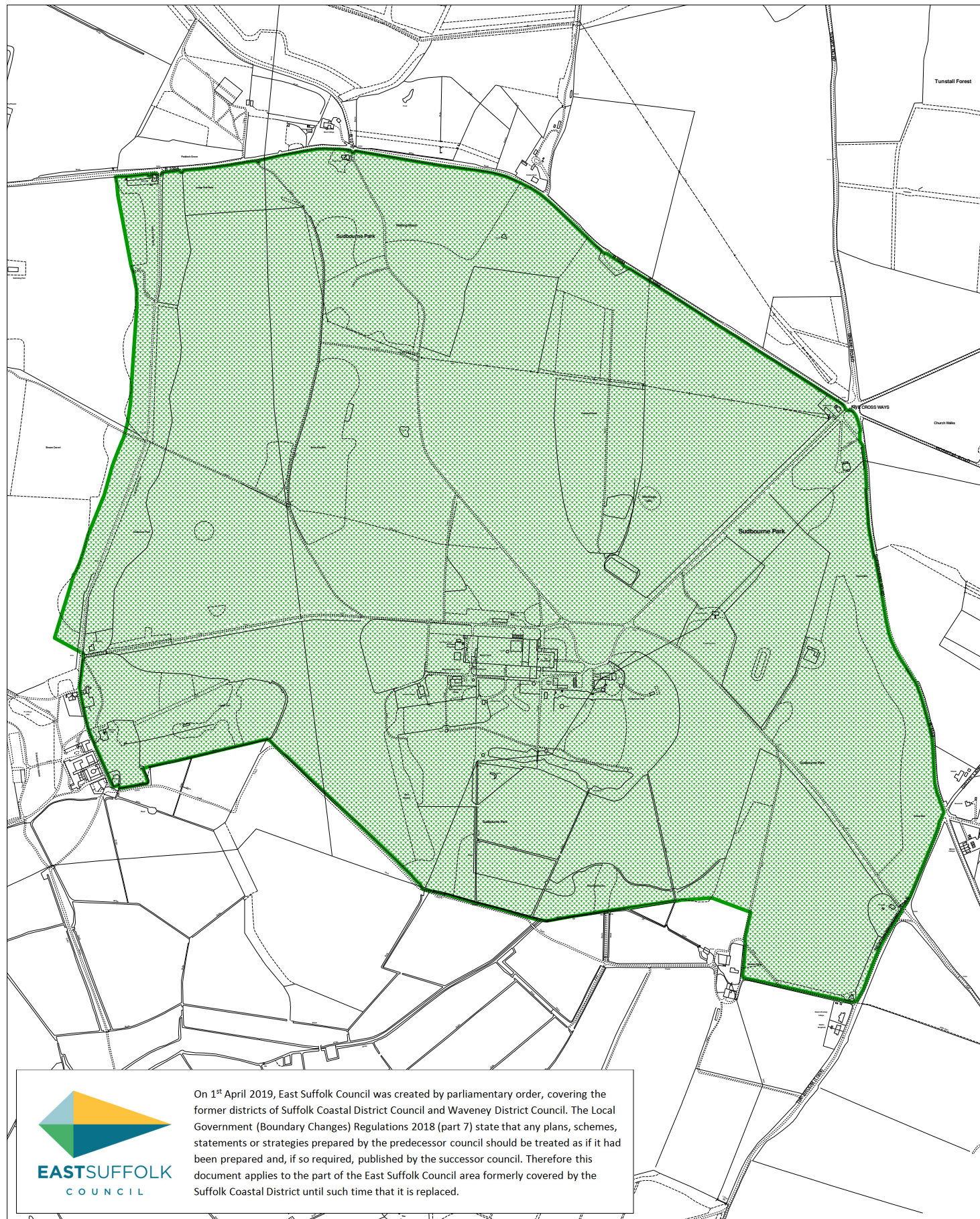
 SSP37: Historic Parks and Gardens

Staverton Park Suffolk Coastal District Council

Scale 1:10000

© Crown Copyright and database rights 2012 Ordnance Survey 100019684





Key

 SSP37: Historic Parks and Gardens

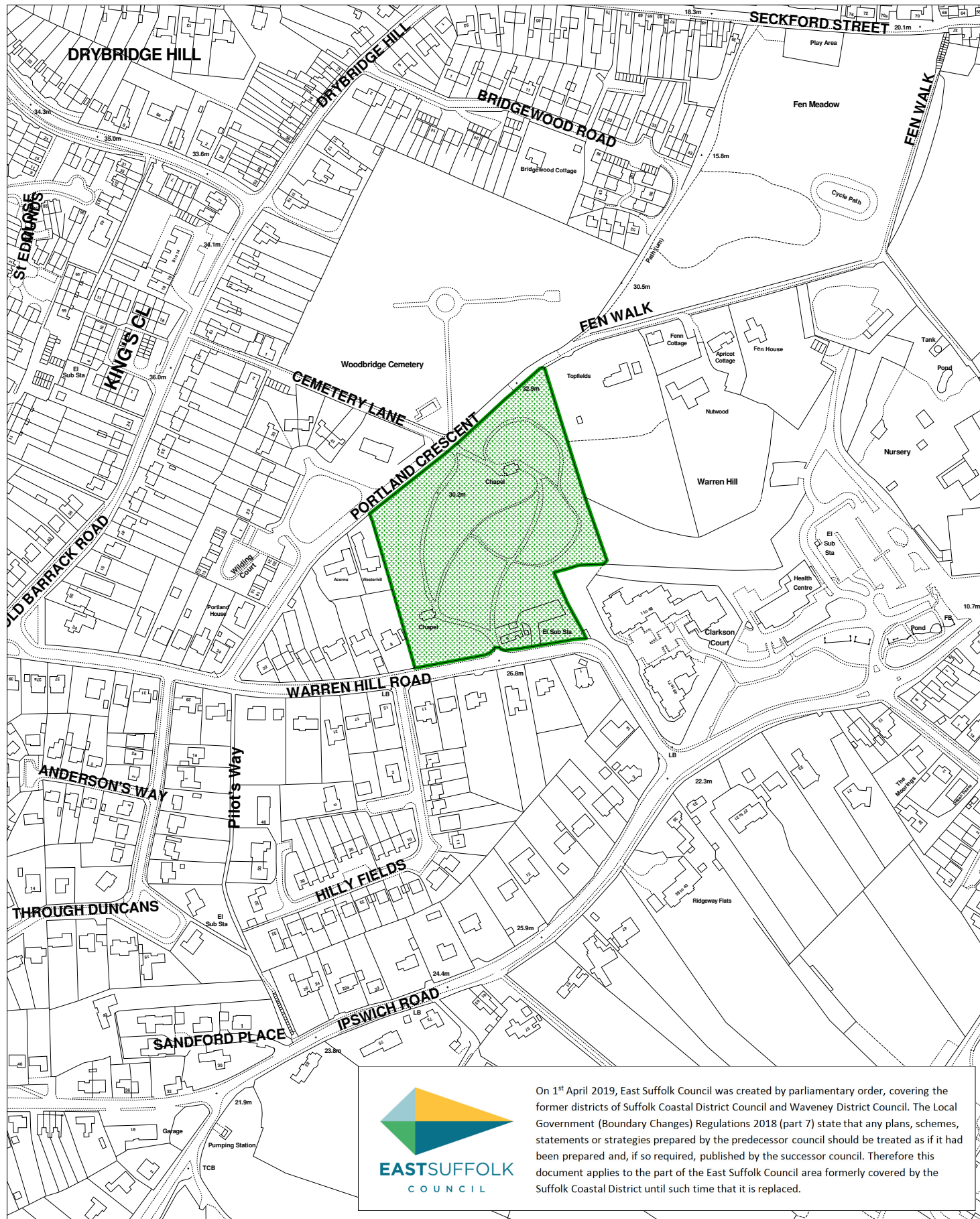
Sudbourne Park

Suffolk Coastal District Council

Scale 1:11250

© Crown Copyright and database rights 2012 Ordnance Survey 100019684





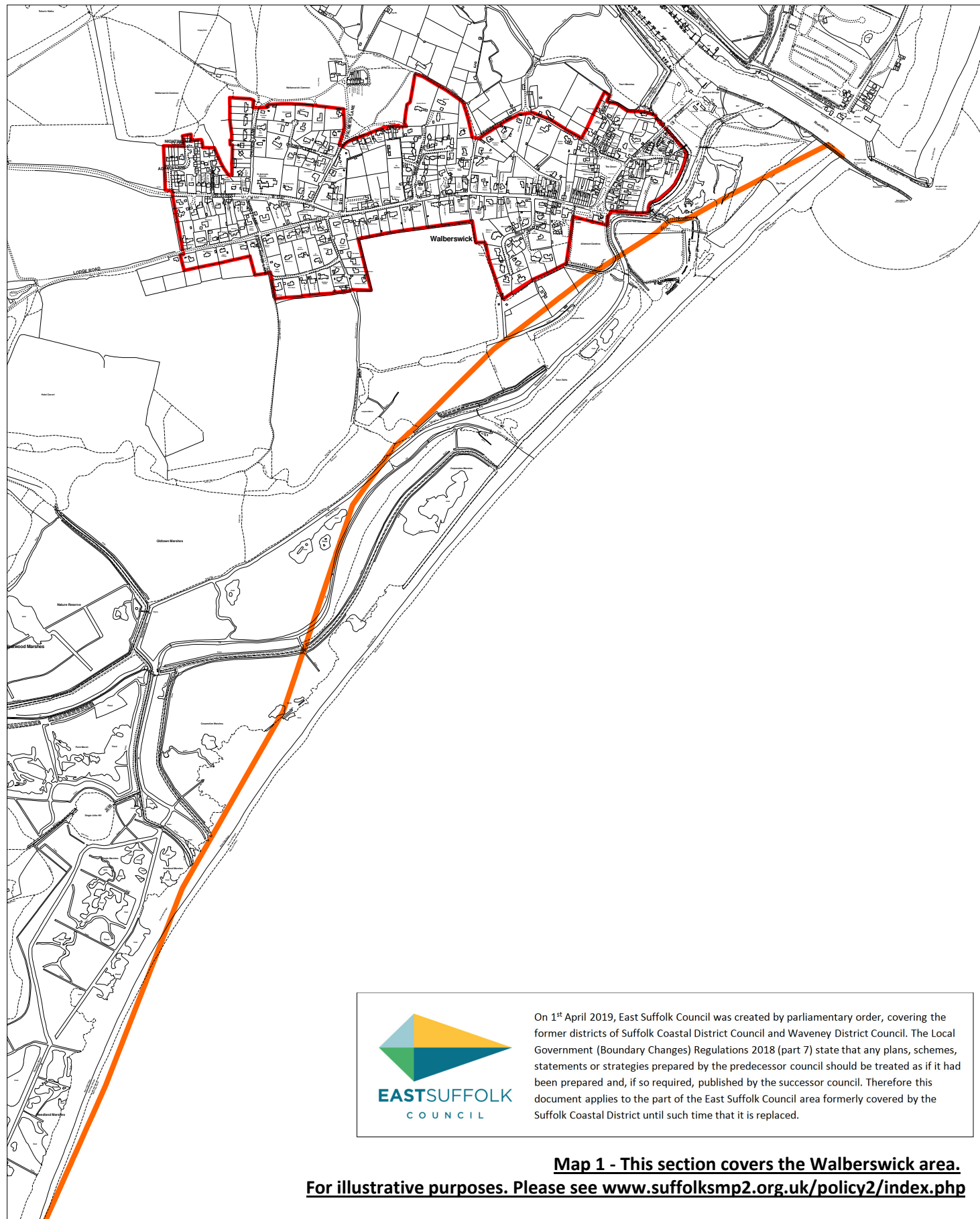
Key

SSP37: Historic Parks and Gardens

Woodbridge Cemetery

Suffolk Coastal District Council

© Crown Copyright and database rights 2012 Ordnance Survey 100019684



On 1st April 2019, East Suffolk Council was created by parliamentary order, covering the former districts of Suffolk Coastal District Council and Waveney District Council. The Local Government (Boundary Changes) Regulations 2018 (part 7) state that any plans, schemes, statements or strategies prepared by the predecessor council should be treated as if it had been prepared and, if so required, published by the successor council. Therefore this document applies to the part of the East Suffolk Council area formerly covered by the Suffolk Coastal District until such time that it is replaced.

Map 1 - This section covers the Walberswick area.
For illustrative purposes. Please see www.suffolksmp2.org.uk/policy2/index.php

Key

- SSP42: Coastal Change Management Area ■ SSP2: Physical Limits Boundaries

Coastal Change Management Area - Walberswick to Bawdsey Cliffs

Suffolk Coastal District Council

Scale 1:12500

© Crown Copyright and database rights 2012 Ordnance Survey 100019684





Map 2 - This section covers the Dunwich area.
For illustrative purposes. Please see
www.suffolksmp2.org.uk/policy2/index.php

Key

■ SSP42: Coastal Change Management Area ■ SSP2: Physical Limits Boundaries

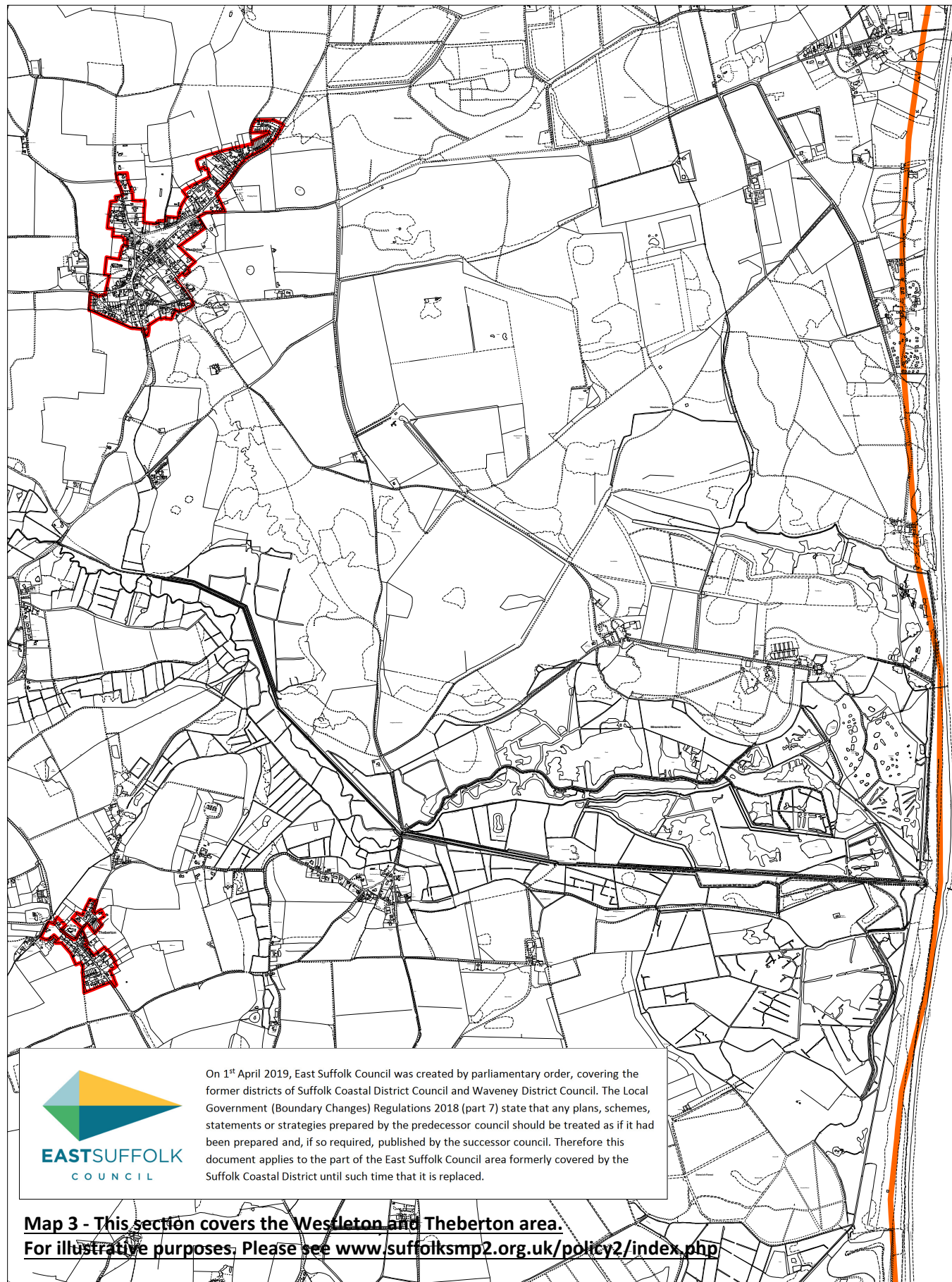
Coastal Change Management Area - Walberswick to Bawdsey Cliffs

Suffolk Coastal District Council

Scale 1:12500

© Crown Copyright and database rights 2012 Ordnance Survey 100019684





On 1st April 2019, East Suffolk Council was created by parliamentary order, covering the former districts of Suffolk Coastal District Council and Waveney District Council. The Local Government (Boundary Changes) Regulations 2018 (part 7) state that any plans, schemes, statements or strategies prepared by the predecessor council should be treated as if it had been prepared and, if so required, published by the successor council. Therefore this document applies to the part of the East Suffolk Council area formerly covered by the Suffolk Coastal District until such time that it is replaced.

Map 3 - This section covers the Westleton and Theberton area.
 For illustrative purposes, Please see www.suffolksmp2.org.uk/policy2/index.php

Key

- SSP42: Coastal Change Management Area
- SSP2: Physical Limits Boundaries

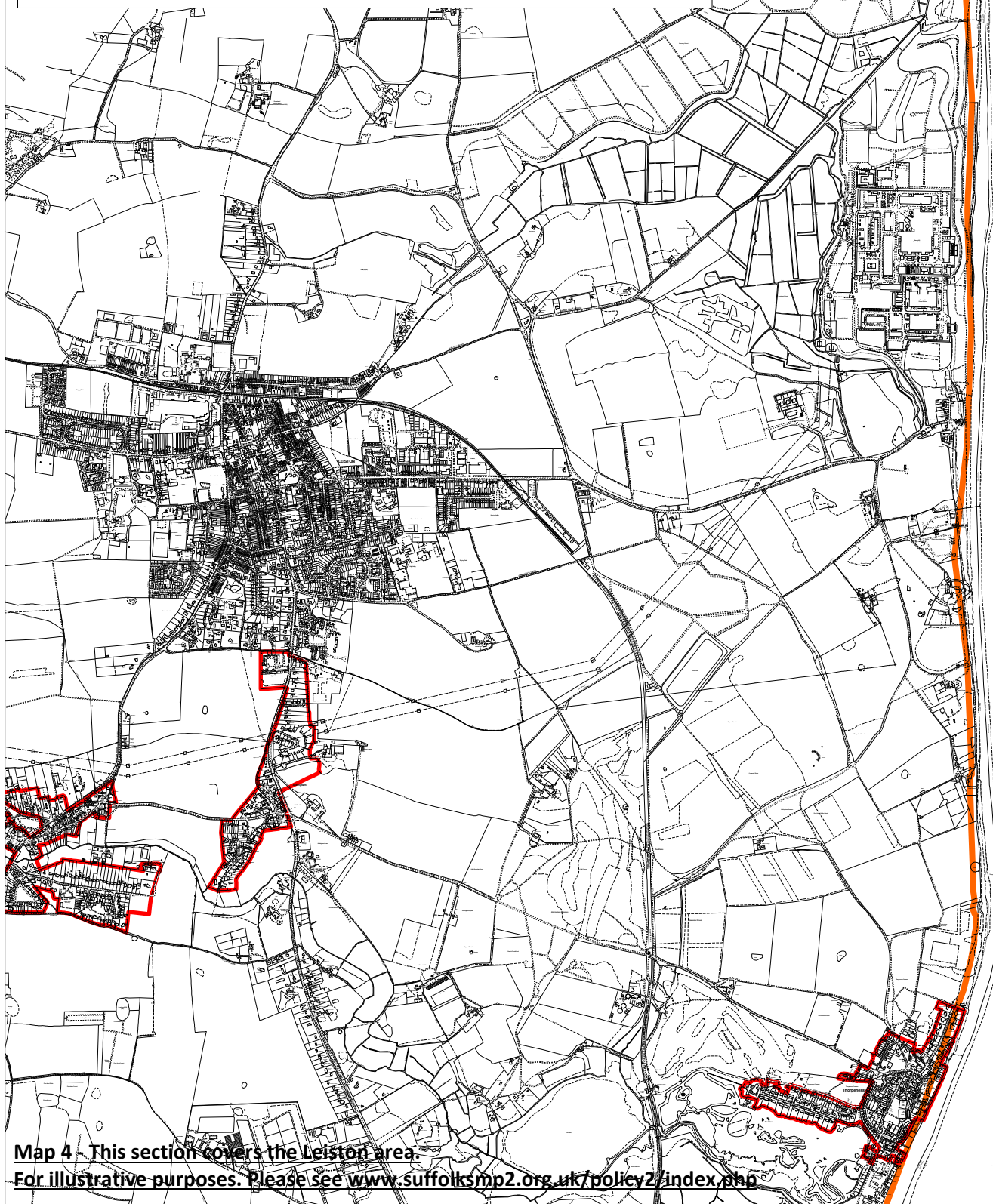
Coastal Change Management Area - Walberswick to Bawdsey Cliffs

Suffolk Coastal District Council

Scale 1:25000

© Crown Copyright and database rights 2012 Ordnance Survey 100019684





Map 4 - This section covers the Leiston area.
For illustrative purposes. Please see www.suffolksmp2.org.uk/policy2/index.php

Key

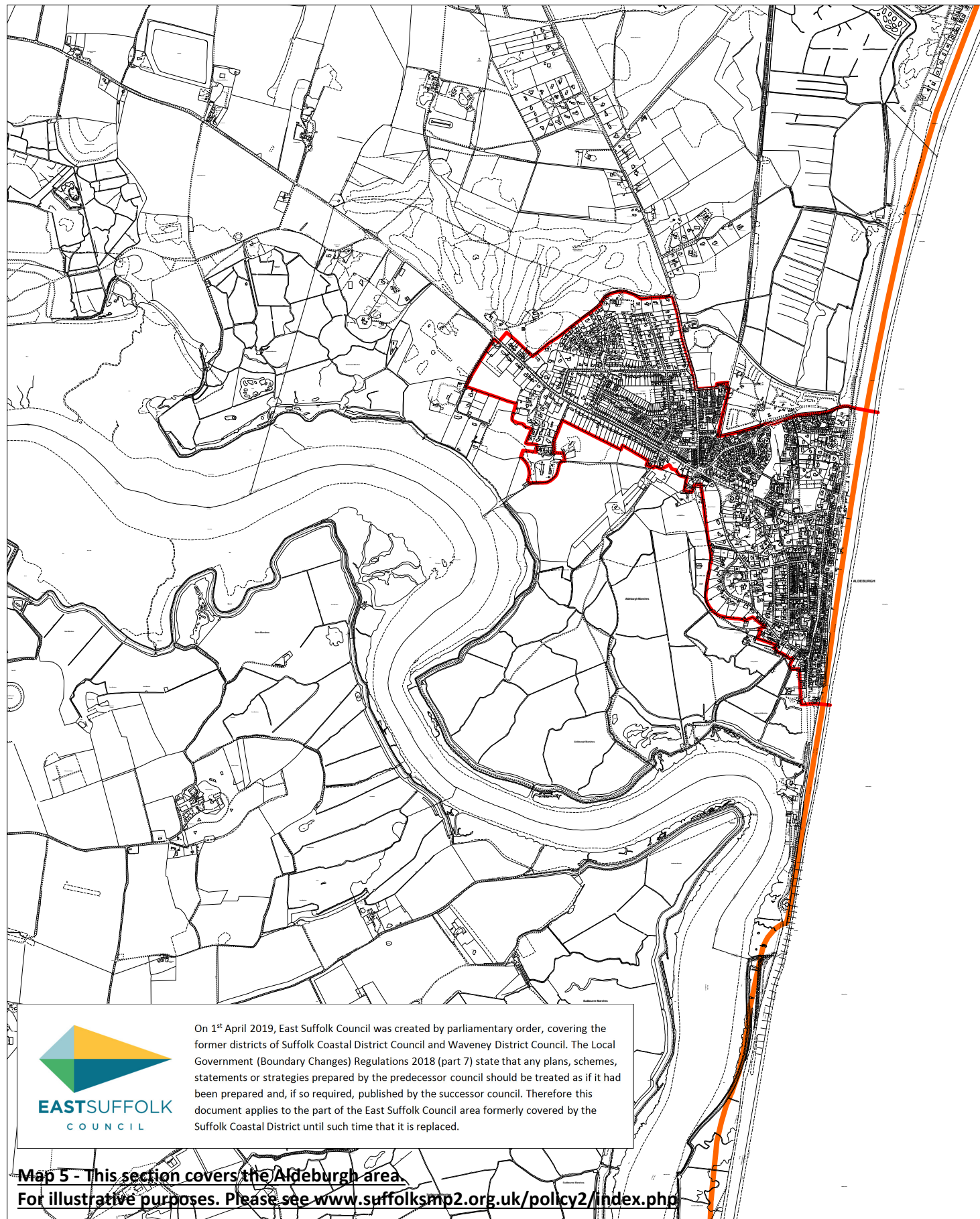
 SSP42: Coastal Change Management Area
  SSP2: Physical Limits Boundaries

Coastal Change Management Area - Walberswick to Bawdsey Cliffs

Suffolk Coastal District Council

Scale 1:25000





Map 5 - This section covers the Aldeburgh area.
For illustrative purposes. Please see www.suffolksmp2.org.uk/policy2/index.php

Key

- SSP42: Coastal Change Management Area ■ SSP2: Physical Limits Boundaries

Coastal Change Management Area - Walberswick to Bawdsey Cliffs

Suffolk Coastal District Council

Scale 1:25000

© Crown Copyright and database rights 2012 Ordnance Survey 100019684





Map 6 - This section covers the Orford area.

For illustrative purposes. Please see www.suffolksmp2.org.uk/policy2/index.php

Key

- SSP42: Coastal Change Management Area
 ■ SSP2: Physical Limits Boundaries

Coastal Change Management Area - Walberswick to Bawdsey Cliffs

Suffolk Coastal District Council

Scale 1:25000

© Crown Copyright and database rights 2012 Ordnance Survey 100019684







Map 7 - This section covers the Hollesley area.

For illustrative purposes. Please see www.suffolksmp2.org.uk/policy2/index.php

Key

-  SSP42: Coastal Change Management Area
  SSP2: Physical Limits Boundaries

Coastal Change Management Area - Walberswick to Bawdsey Cliffs

Suffolk Coastal District Council

Scale 1:30000

© Crown Copyright and database rights 2012 Ordnance Survey 100019684





Key

- SSP42: Coastal Change Management Area
 □ SSP2: Physical Limits Boundaries

Coastal Change Management Area - Walberswick to Bawdsey Cliffs

Suffolk Coastal District Council

Scale 1:20000

© Crown Copyright and database rights 2012 Ordnance Survey 100019684



This document is available in large print or can be translated into another language. Contact the Planning & Policy Team on 01394 444761

如果你有需要，我們可以把這份單張翻譯成另一種語言 **Chinese**

Na życzenie przetłumaczymy niniejszą ulotkę na inny język **Polish**

Contacte-nos, caso deseje este folheto traduzido para outra língua. **Portuguese**

Planning Policy and Delivery Team
Suffolk Coastal District Council
East Suffolk House
Station Road
Melton
Woodbridge
Suffolk
IP12 1RT

Tel: **01394 444761 / 01394 444558**

E-mail: suffolkcoastallocalplan@eastsoffolk.gov.uk