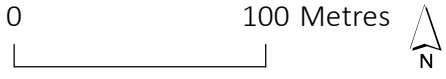






Barnby and North Cove Inset Map

Waveney Local Plan | Adopted March 2019



-  Housing Allocation
-  National Cycle Route
-  Open Space (WLP8.23)
-  Settlement Boundary (WLP1.2)

'Made' Neighbourhood Plans also form part of the development plan. For further details visit www.eastsuffolk.gov.uk/neighbourhoodplanning.

Policies Maps show some features that are designated outside of the Local Plan process. These may be amended over time via other processes or other organisations and it is recommended that you consult the original source for the most up to date information.

