






# Westhall Inset Map

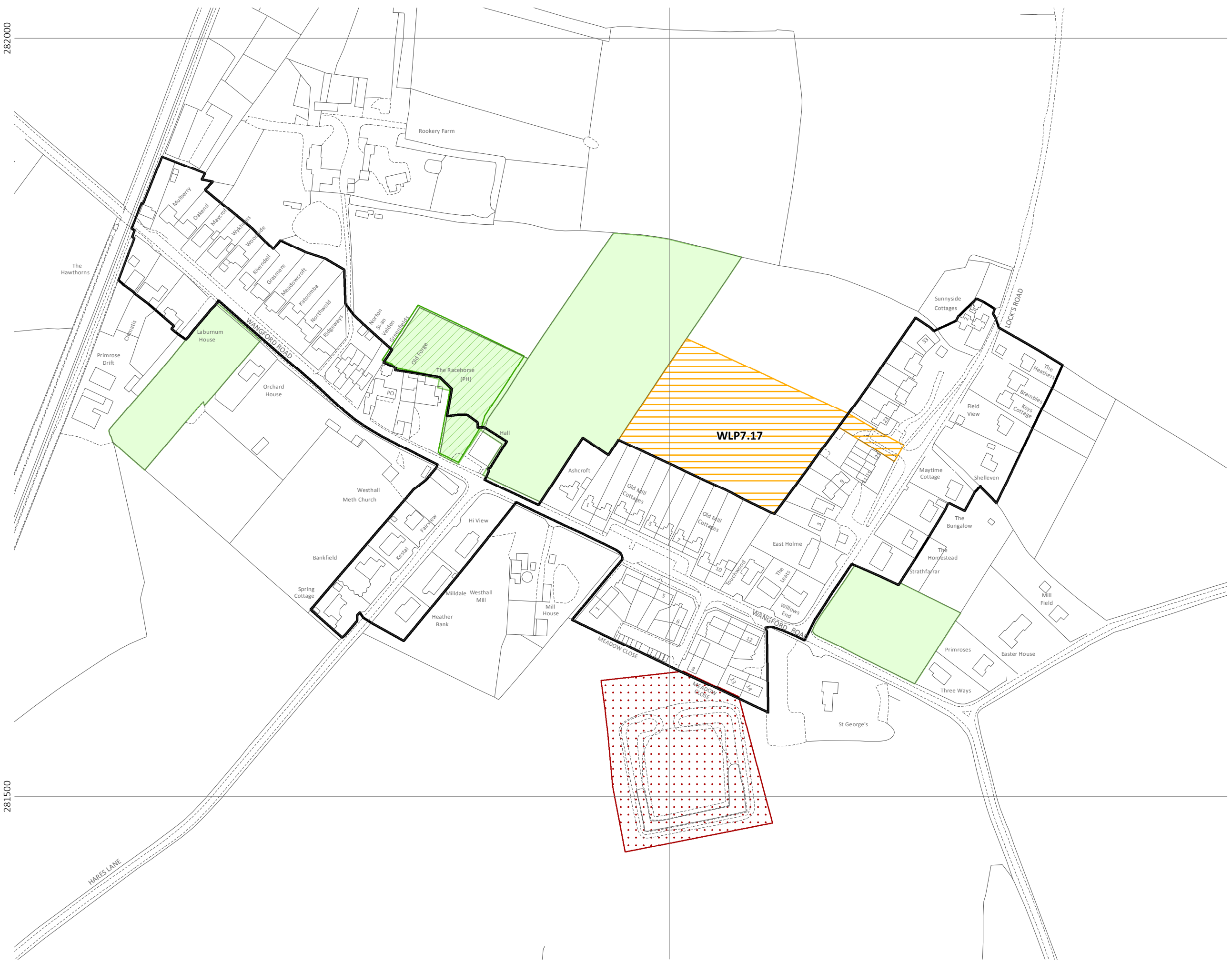
Waveney Local Plan | Adopted March 2019



-  Common Land and Village Greens
-  Housing Allocation
-  Open Space (WLP8.23)
-  Settlement Boundary (WLP1.2)
-  Scheduled Monument

'Made' Neighbourhood Plans also form part of the development plan. For further details visit [www.eastsuffolk.gov.uk/neighbourhoodplanning](http://www.eastsuffolk.gov.uk/neighbourhoodplanning).

Policies Maps show some features that are designated outside of the Local Plan process. These may be amended over time via other processes or other organisations and it is recommended that you consult the original source for the most up to date information.



© Crown copyright and database rights 2019 OS 100042052. You are permitted to use this data solely to enable you to respond to, or interact with, the organisation that provided you with the data. You are not permitted to copy, sub-licence, distribute or sell any of this data to third parties in any form. Flood zone information can be found on the Environment Agency website [www.environment-agency.gov.uk/flood](http://www.environment-agency.gov.uk/flood). Suffolk County Council - Common Land and Village Greens Historic England - Scheduled Monument