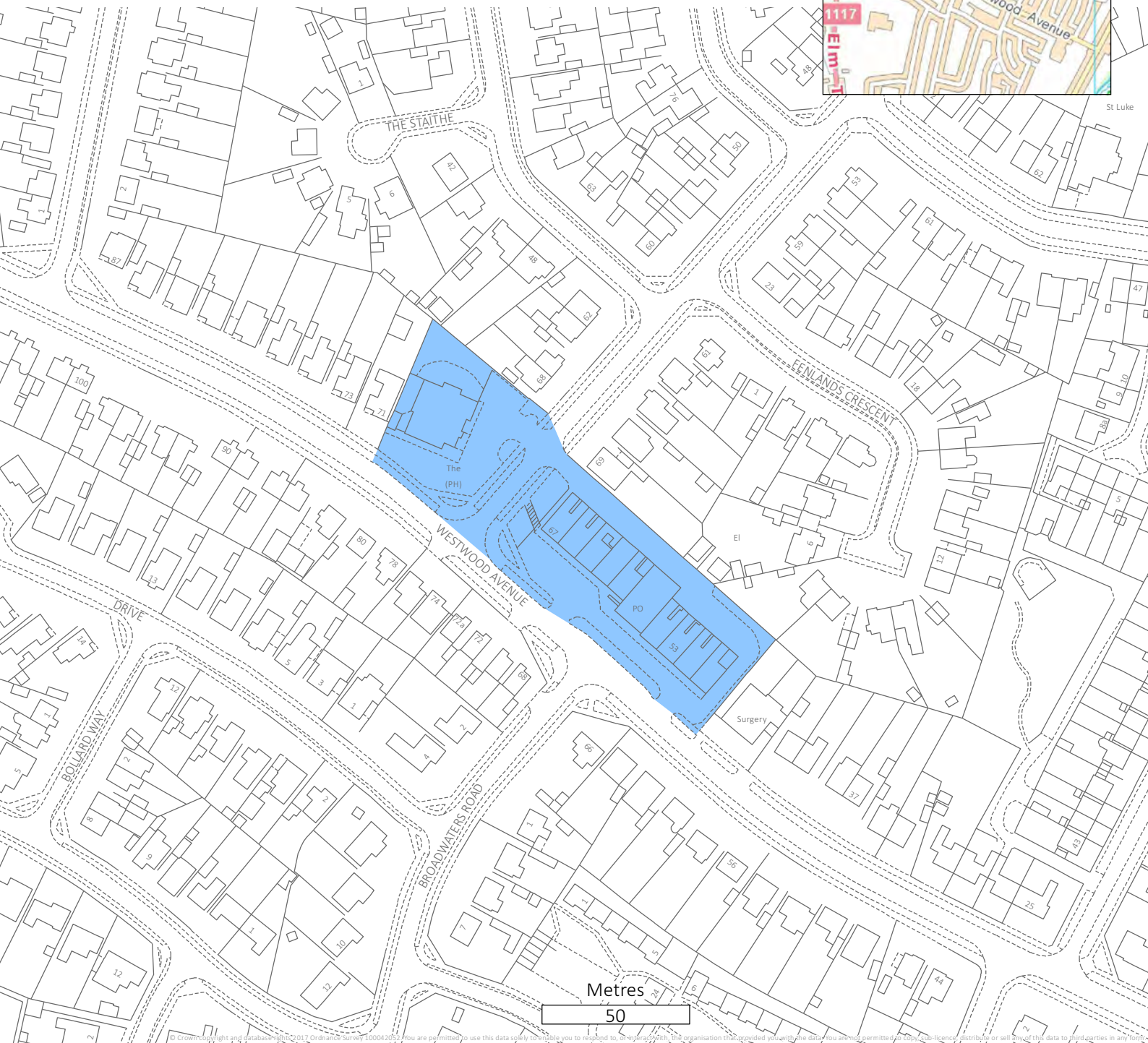
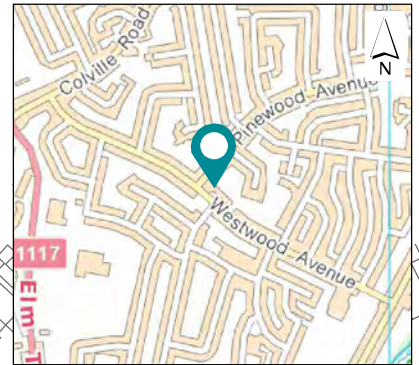


# Local Shopping Centre Westwood Avenue, Lowestoft

**Policy** WLP8.20 Local Shopping Centres  
**Location** Westwood Avenue, Lowestoft



© Crown copyright and database right 2017 Ordnance Survey 100042055. You are permitted to use this data solely to enable you to respond to, or engage with, the organisation that provided you with the data. You are not permitted to copy, re-licence, distribute or sell any of this data to third parties in any form.

# Existing Employment Areas

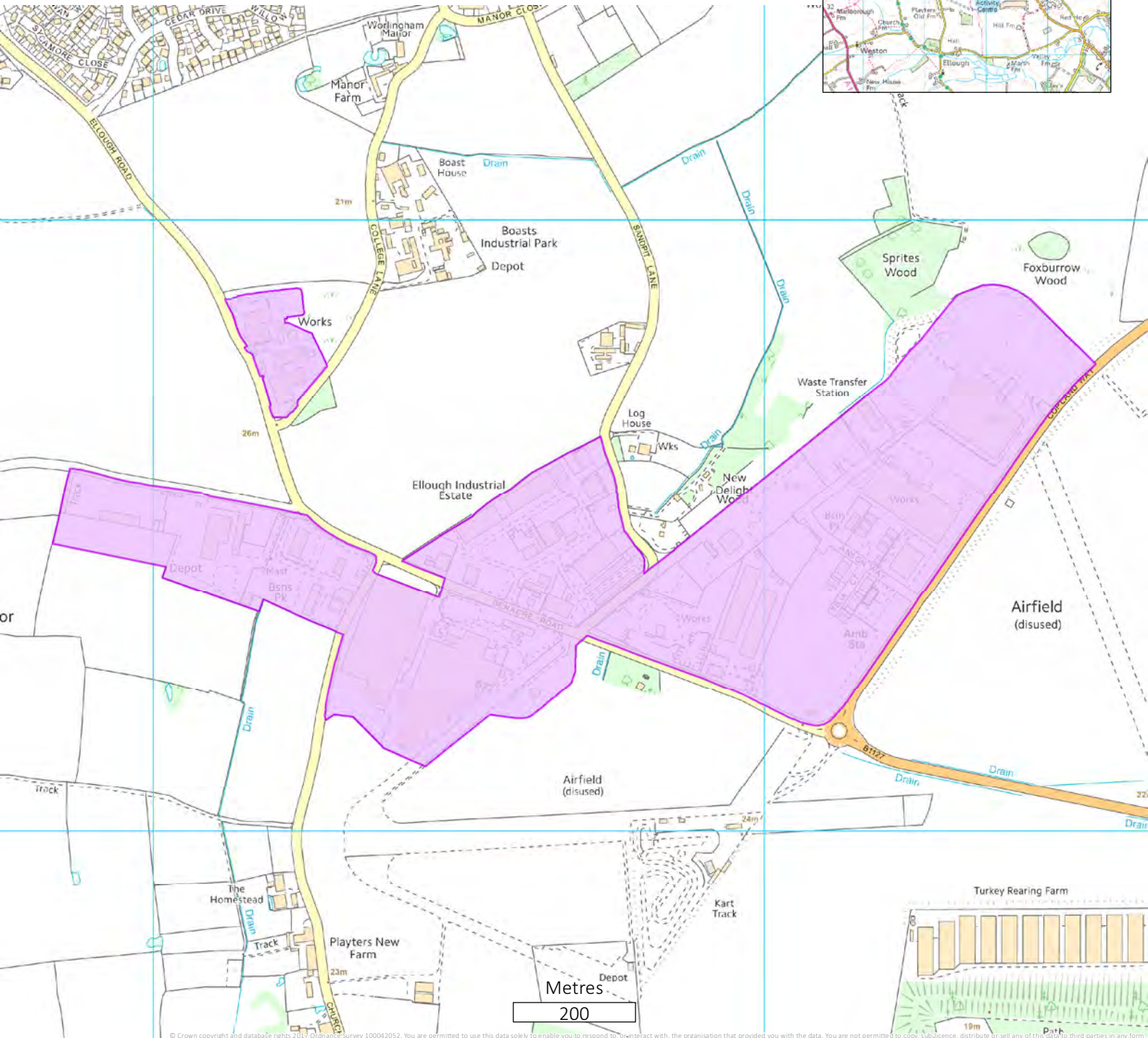




# Existing Employment Area

## Beccles Business Park, Ellough Industrial Estate and Moor Business Park

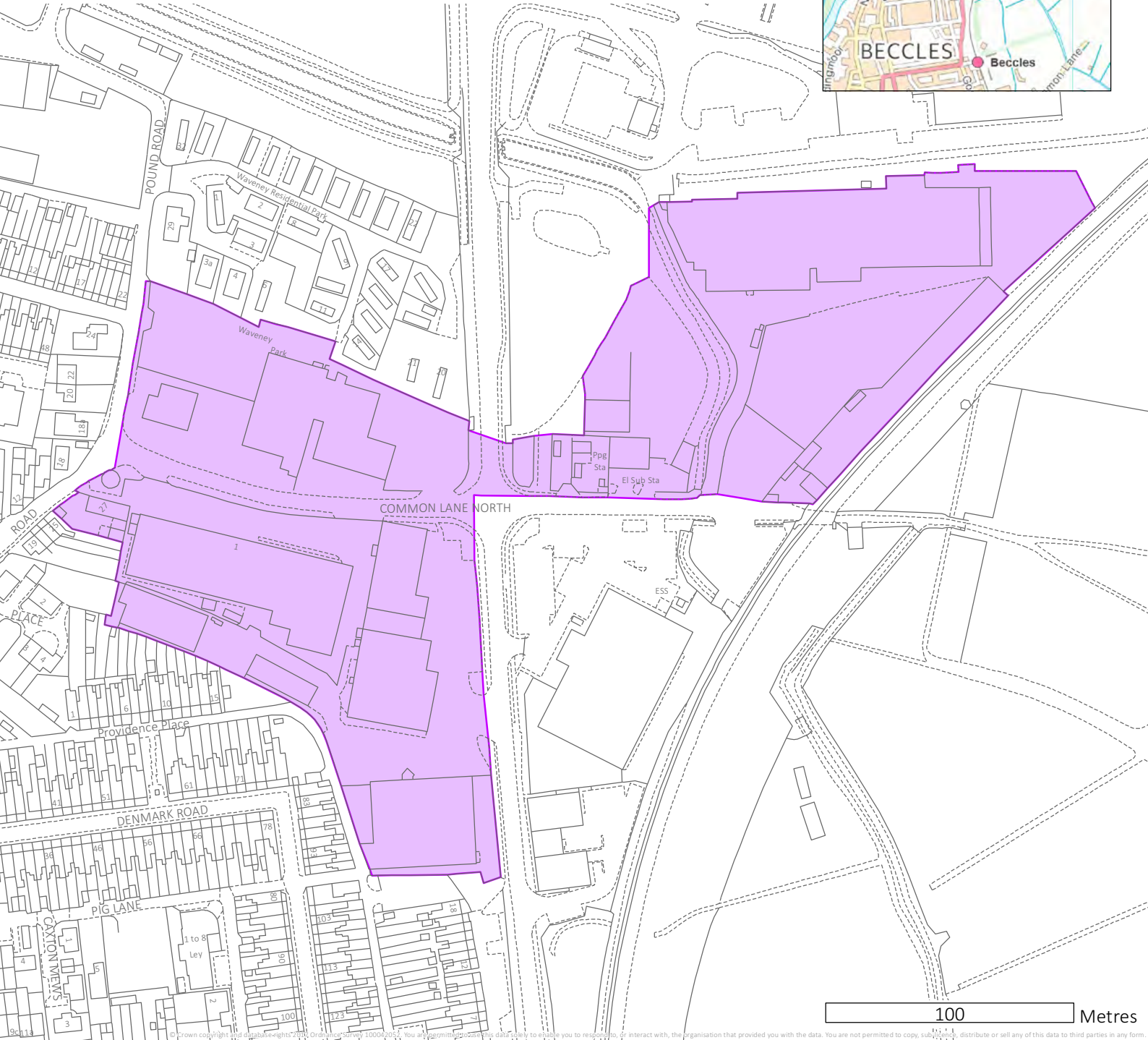
Policy	WLP8.12 Existing Employment Areas
Location	Beccles Business Park, Ellough Industrial Estate and Moor Business Park
Area	46.89 hectares



© Crown copyright and database rights 2017. Ordnance Survey 100042052. You are permitted to use this data solely to enable you to respond to, or interact with, the organisation that provided you with the data. You are not permitted to copy, re-publish, distribute or sell any of this data to third parties in any form.

# Existing Employment Area Common Lane North, Beccles

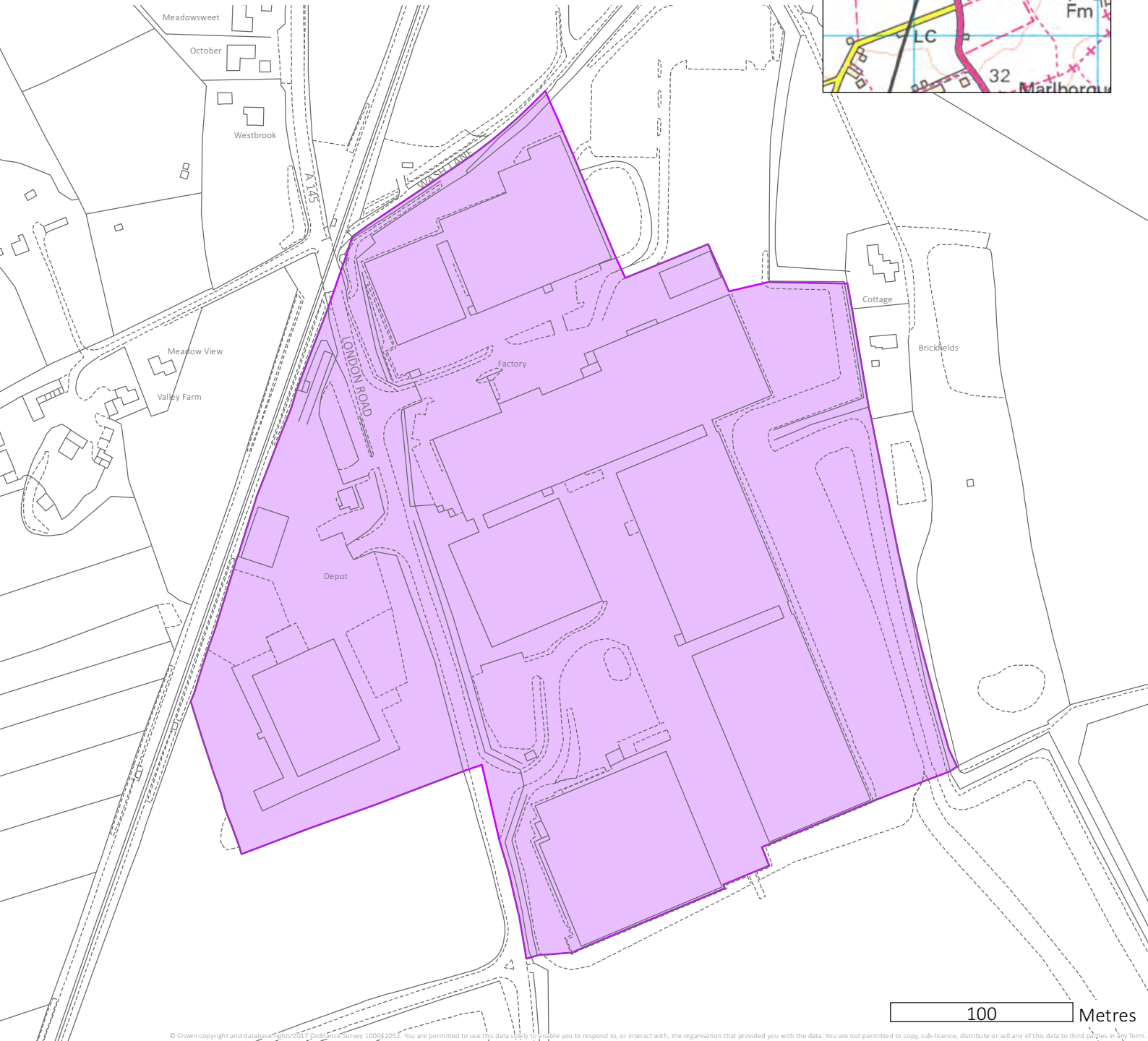
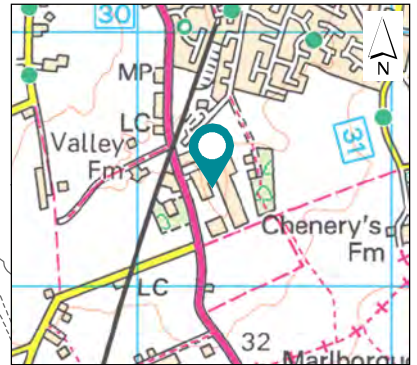
<b>Policy</b>	WLP8.12 Existing Employment Areas
<b>Location</b>	Common Lane North, Beccles
<b>Area</b>	4.32 hectares





## Existing Employment Area London Road, Beccles

Policy	WLP8.12 Existing Employment Areas
Location	London Road, Beccles
Area	12.12 hectares

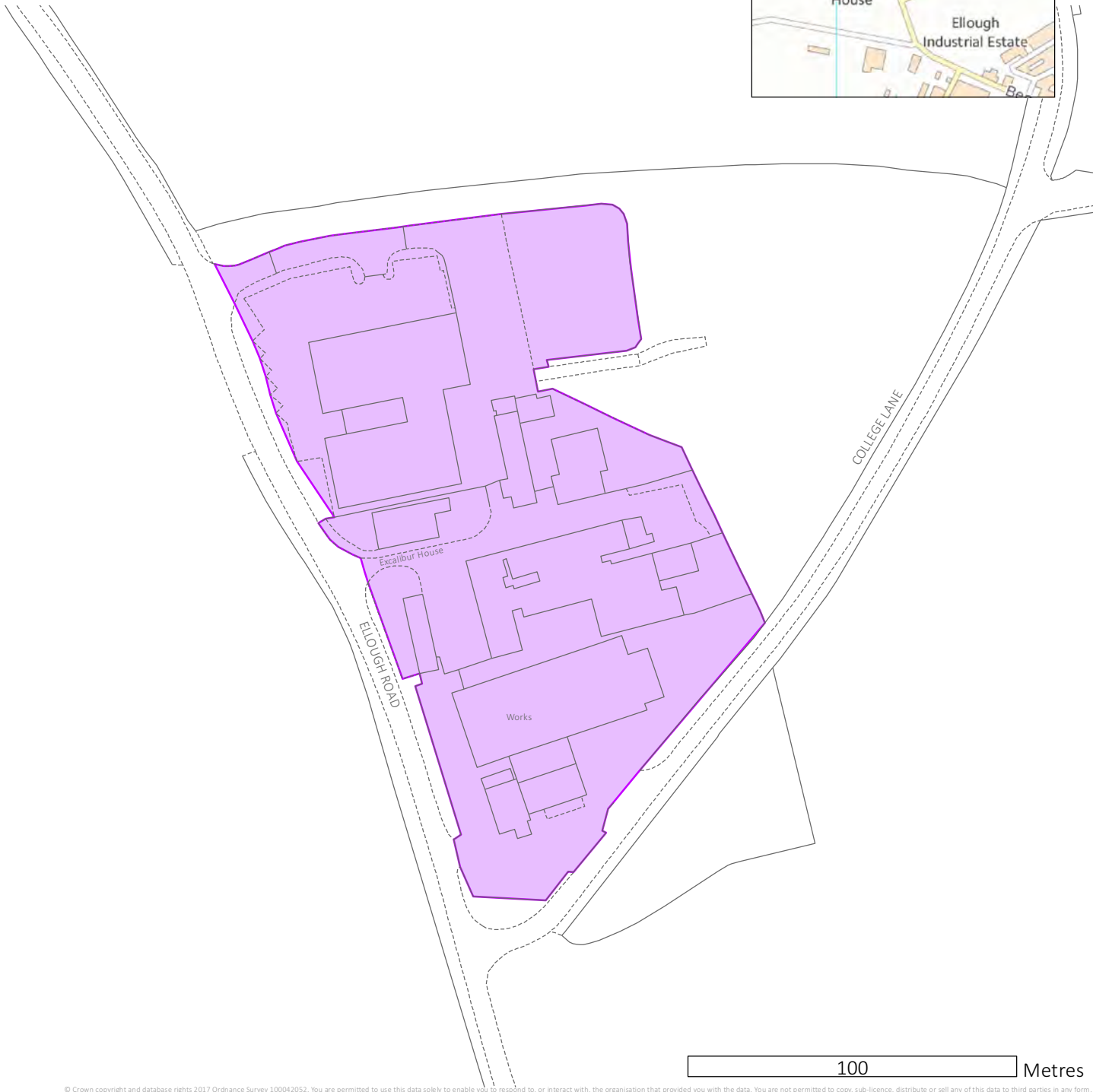
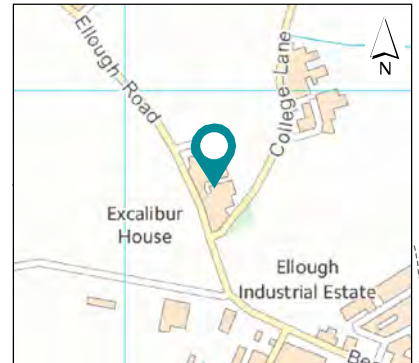


100 Metres

© Crown copyright and database rights 2017. Ordnance Survey 100042052. You are permitted to use this data solely to enable you to respond to, or interact with, the organisation that provided you with the data. You are not permitted to copy, sub-licence, distribute or sell any of this data to third parties in any form.

## Existing Employment Area Site 3, Ellough Road, Beccles

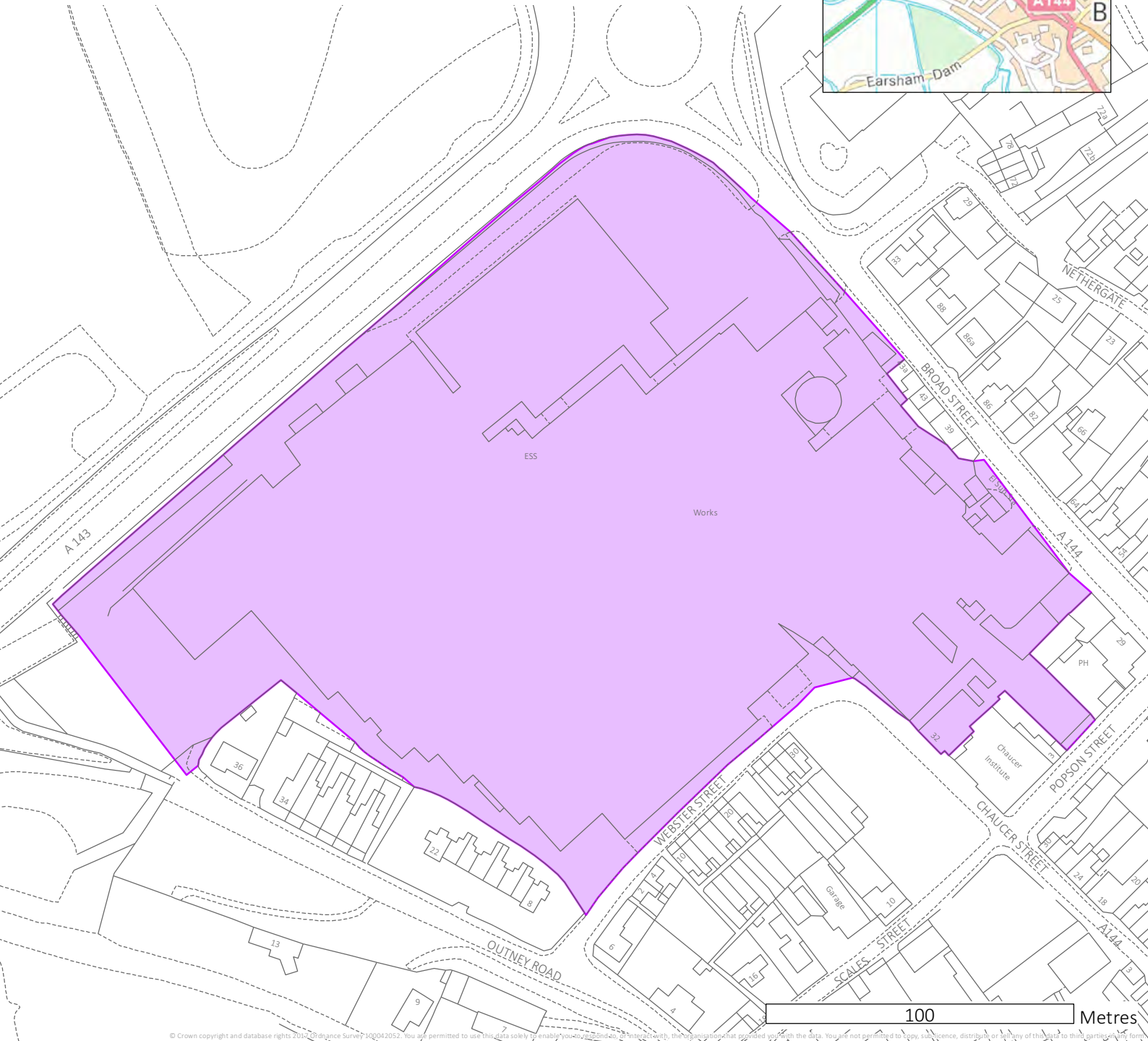
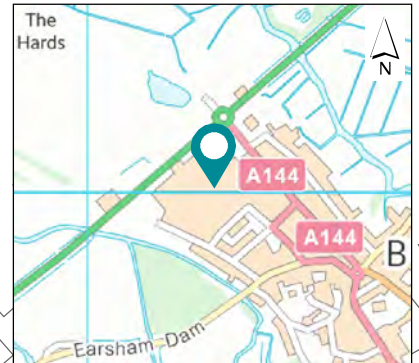
**Policy** WLP8.12 Existing Employment Areas  
**Location** Ellough Road, Beccles  
**Area** 1.93 hectares



© Crown copyright and database rights 2017 Ordnance Survey 100042052. You are permitted to use this data solely to enable you to respond to, or interact with, the organisation that provided you with the data. You are not permitted to copy, sub-licence, distribute or sell any of this data to third parties in any form.

# Existing Employment Area Clays, Bungay

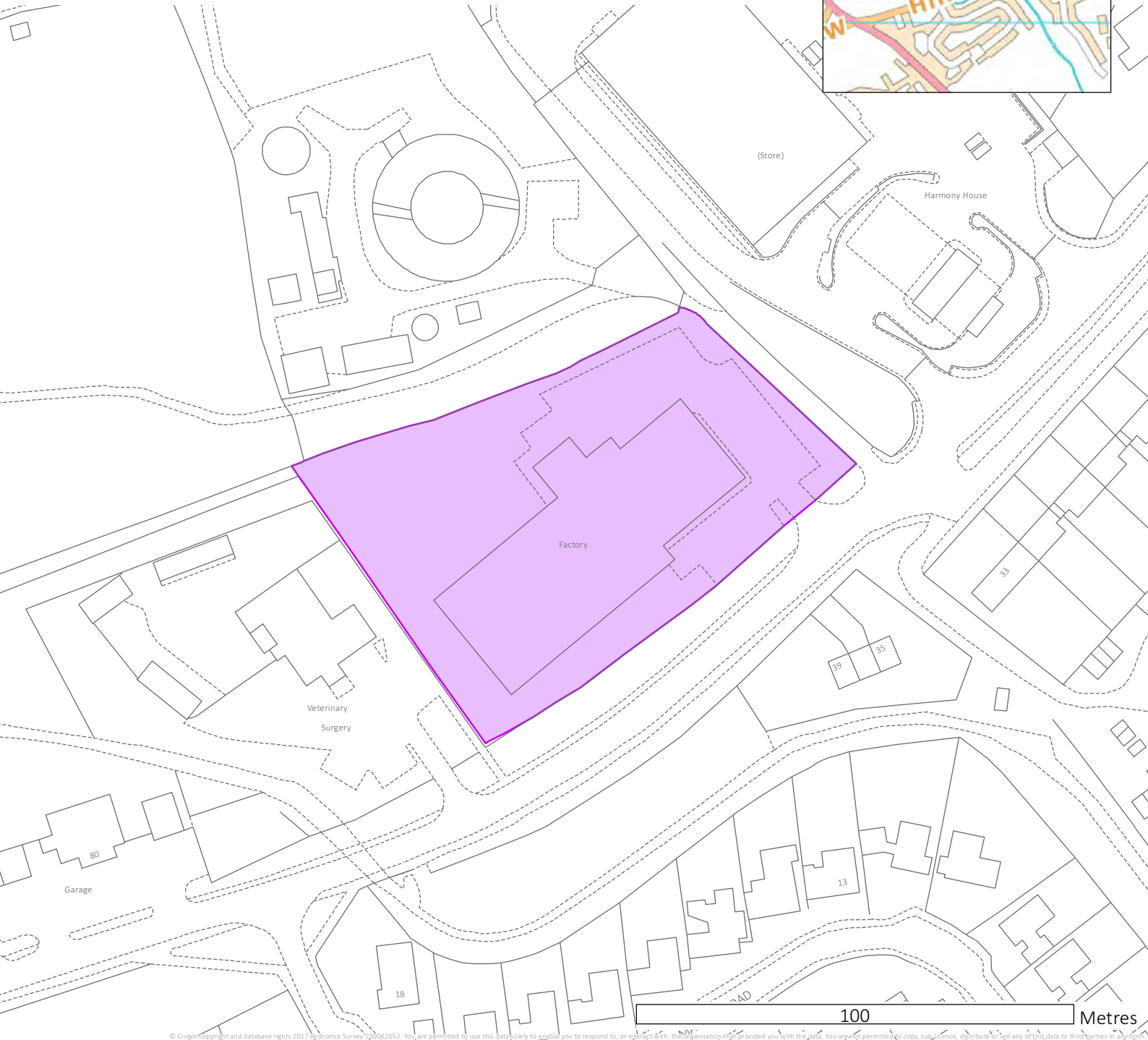
**Policy** WLP8.12 Existing Employment Areas  
**Location** Clays, Bungay  
**Area** 4.44 hectares



© Crown copyright and database rights 2016. Ordnance Survey 100042052. You are permitted to use this data solely to enable you to respond to, or interact with, the organisations that provided you with the data. You are not permitted to copy, sub-licence, distribute or sell any of this data to third parties in any form.

# Existing Employment Area Hillside Road East, Bungay

**Policy** WLP8.12 Existing Employment Areas  
**Location** Hillside Road East, Bungay  
**Area** 0.65 hectares

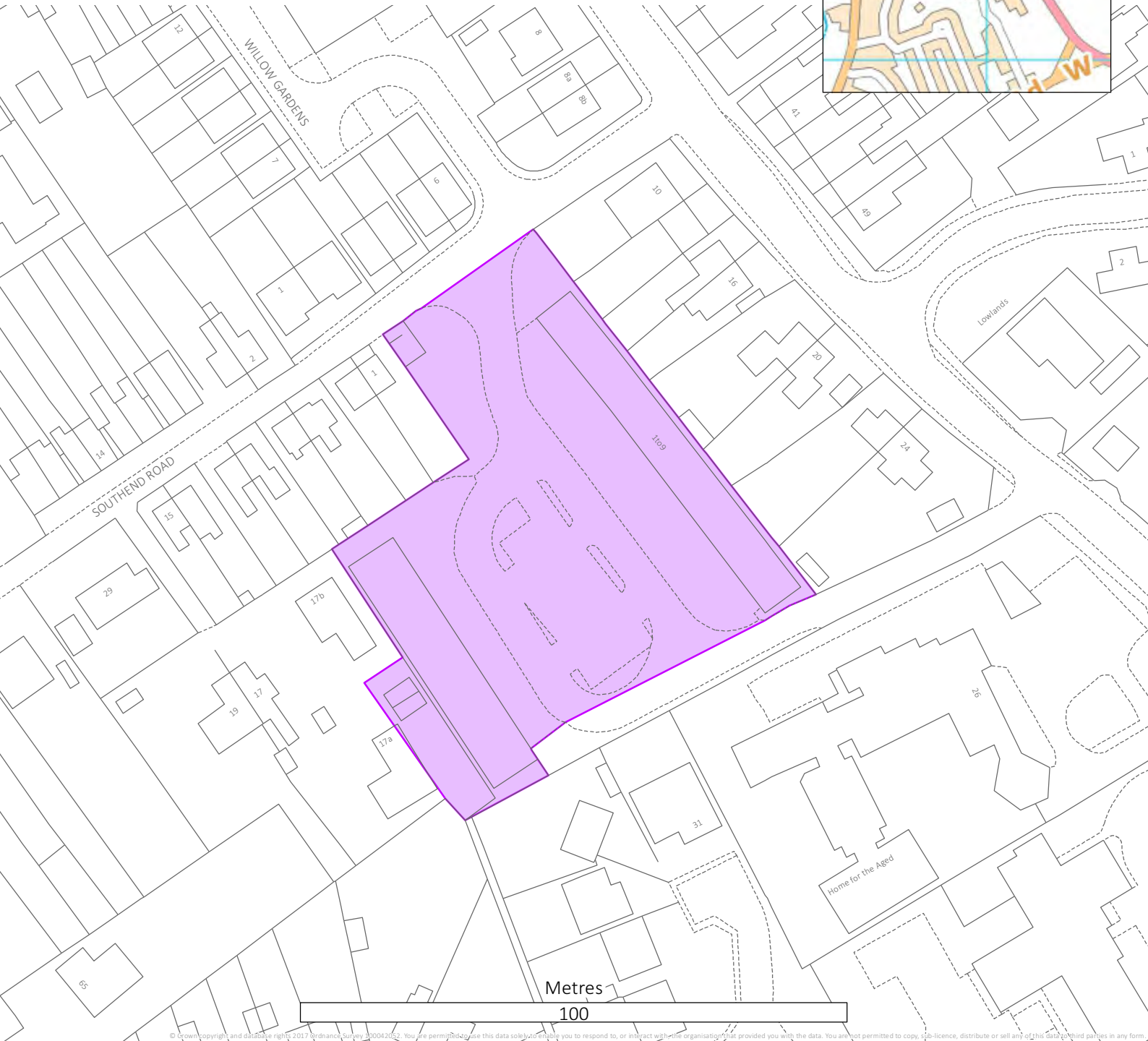
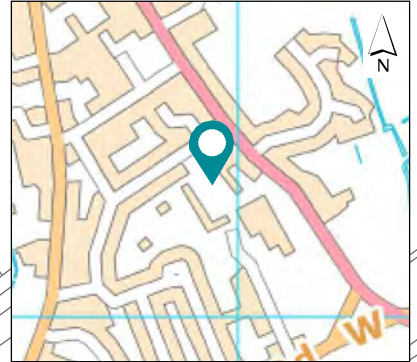


© Crown copyright and database rights 2017 Ordnance Survey 100042052. You are permitted to use this data solely to enable you to respond to, or interact with, the organisation that provided you with the data. You are not permitted to copy, sub-licence, distribute or sell any of this data to third parties in any form.



## Existing Employment Area Southend Road, Bungay

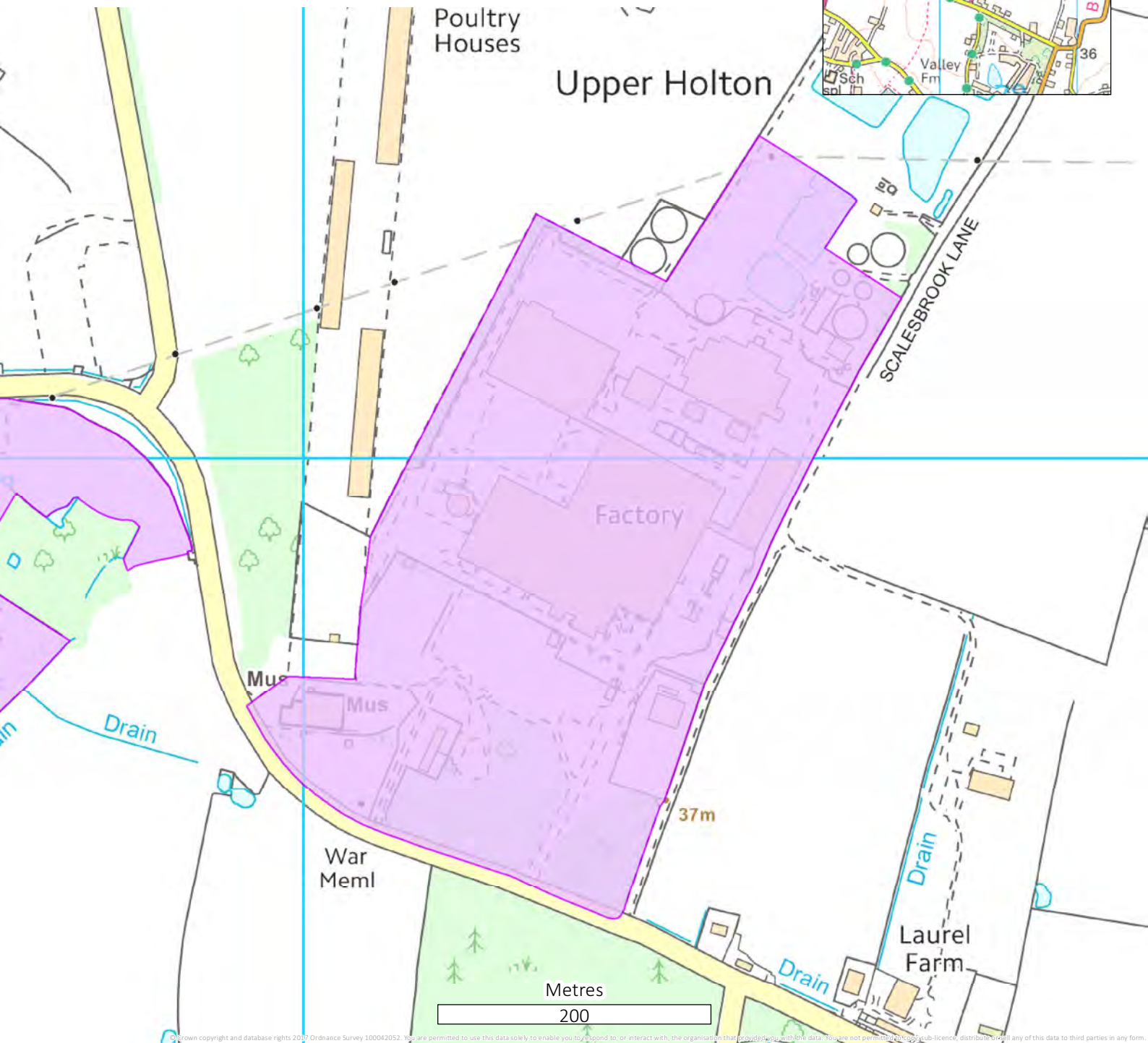
**Policy** WLP8.12 Existing Employment Areas  
**Location** Southend Road, Bungay  
**Area** 0.48 hectares



© Crown copyright and database rights 2017 Ordnance Survey 100042052. You are permitted to use this data solely to enable you to respond to, or interact with, the organisation that provided you with the data. You are not permitted to copy, sub-licence, distribute or sell any of this data to third parties in any form.

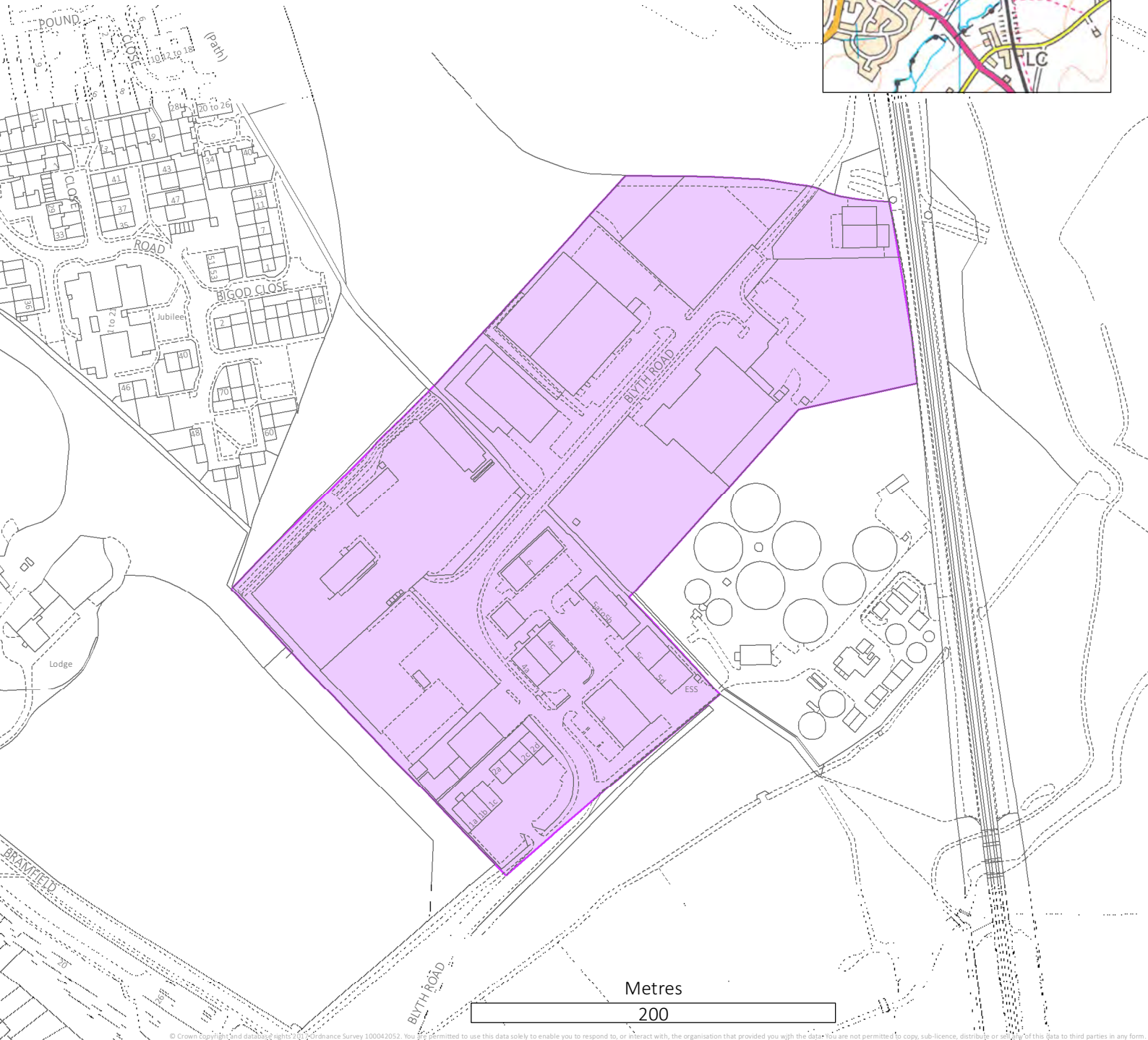
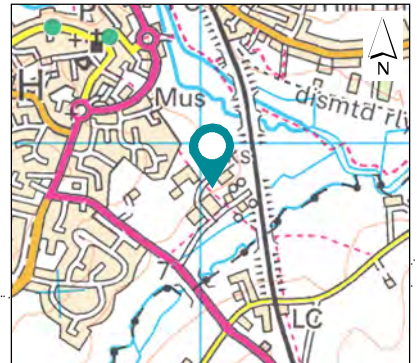
## Existing Employment Area Bernard Matthews, Holton

Policy	WLP8.12 Existing Employment Areas
Location	Bernard Matthews, Holton
Area	13.42 hectares



# Existing Employment Area Blyth Road, Halesworth

**Policy** WLP8.12 Existing Employment Areas  
**Location** Blyth Road, Halesworth  
**Area** 7.04 hectares

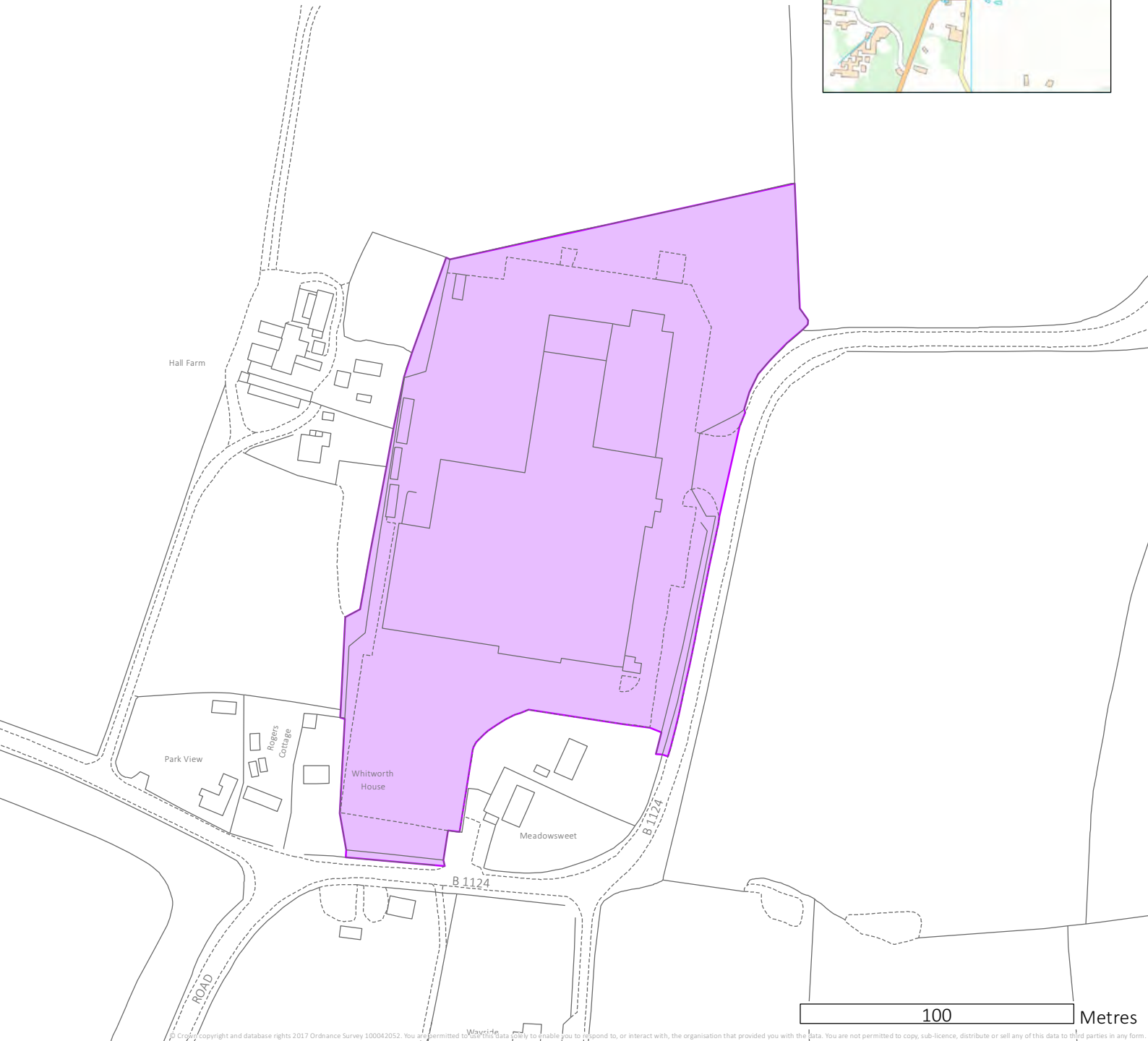
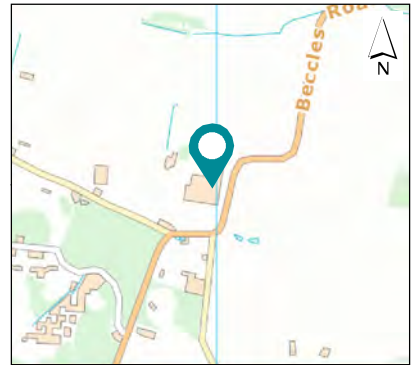


© Crown copyright and database rights 2016. Ordnance Survey 100042052. You are permitted to use this data solely to enable you to respond to, or interact with, the organisation that provided you with the data. You are not permitted to copy, sub-licence, distribute or sell any of this data to third parties in any form.



## Existing Employment Area Broadway Colours, Holton

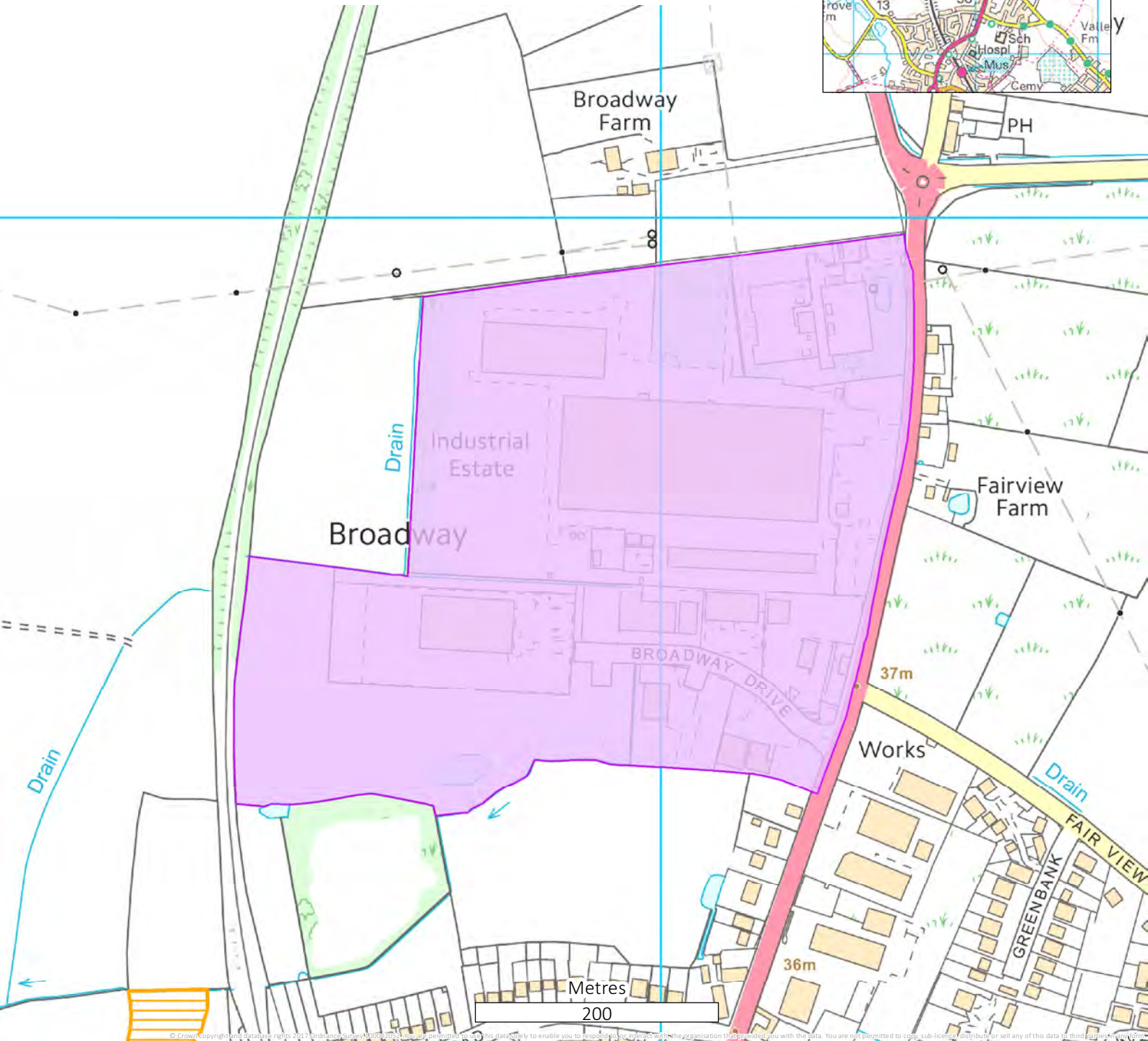
**Policy** WLP8.12 Existing Employment Areas  
**Location** Broadway Colours, Holton  
**Area** 2.58 hectares



# Existing Employment Area

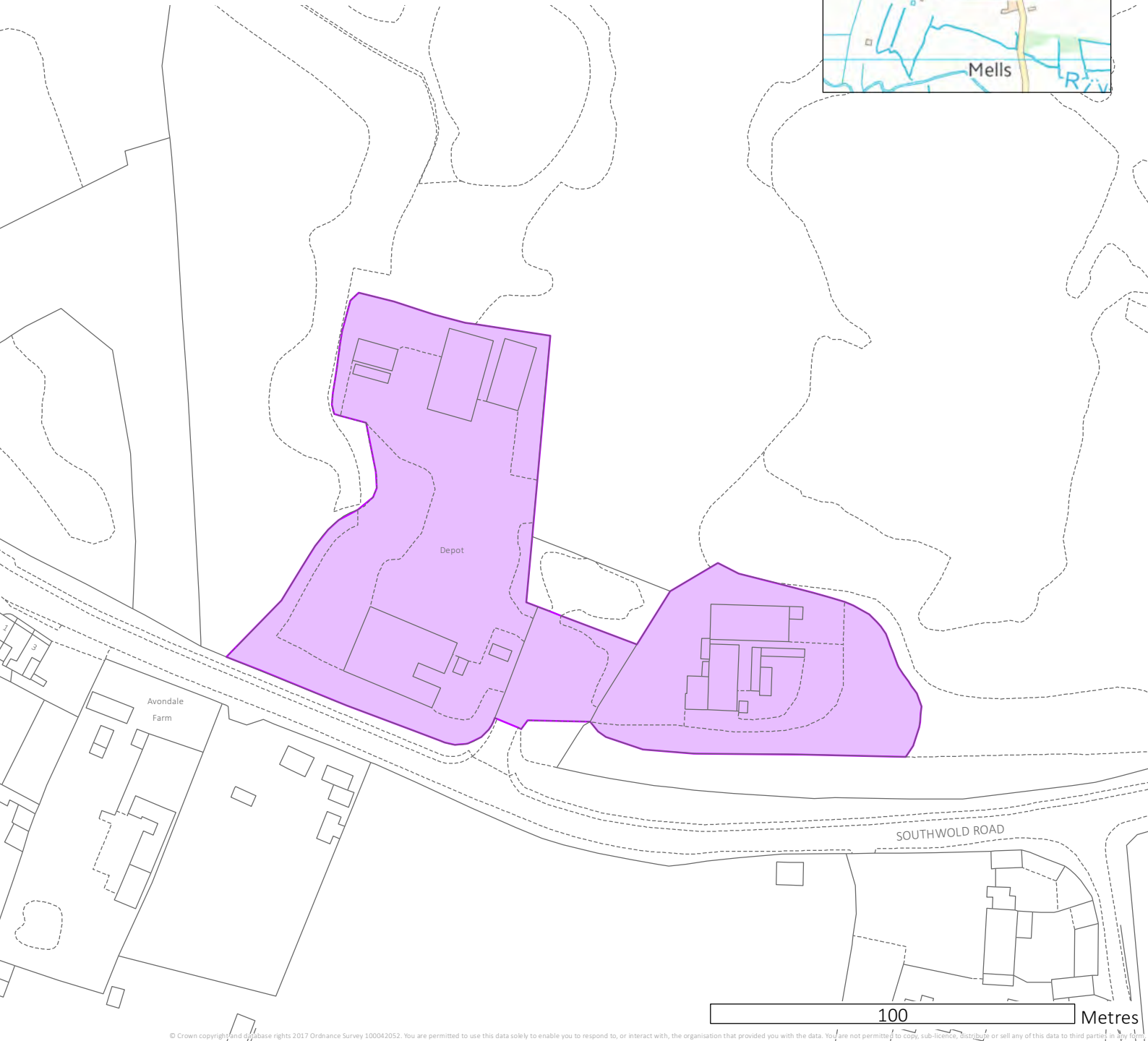
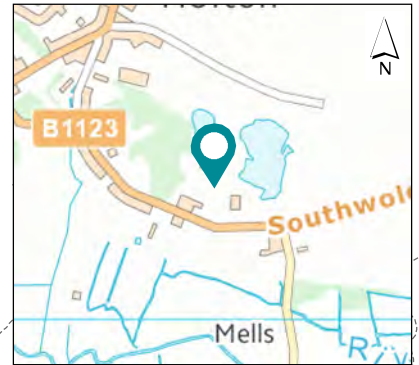
## Broadway Drive and Norwich Road, Halesworth

**Policy** WLP8.12 Existing Employment Areas  
**Location** Broadway Drive and Norwich Road, Halesworth  
**Area** 19.10 hectares



## Existing Employment Area Southwold Road, Holton

**Policy** WLP8.12 Existing Employment Areas  
**Location** Southwold Road, Holton  
**Area** 1.07 hectares

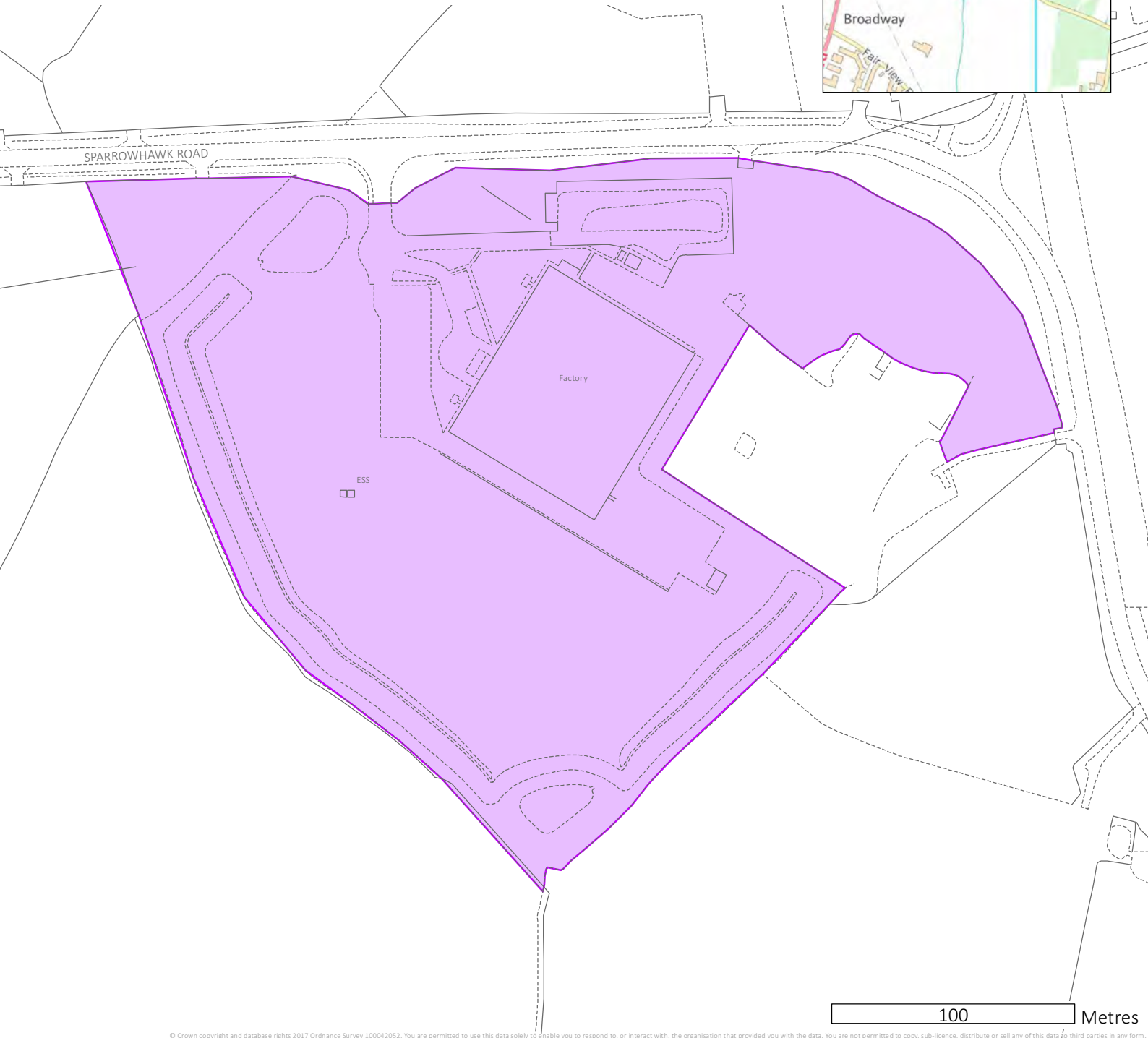
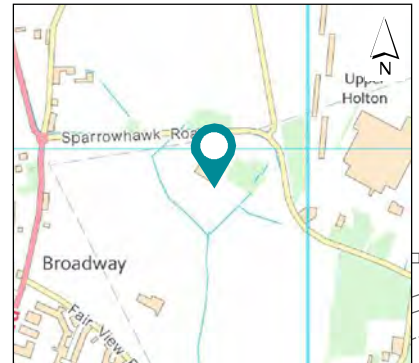


© Crown copyright and database rights 2017 Ordnance Survey 100042052. You are permitted to use this data solely to enable you to respond to, or interact with, the organisation that provided you with the data. You are not permitted to copy, sub-licence, distribute or sell any of this data to third parties in any form.



## Existing Employment Area Sparrowhawk Road, Holton

**Policy** WLP8.12 Existing Employment Areas  
**Location** Sparrowhawk Road, Holton  
**Area** 6.4 hectares

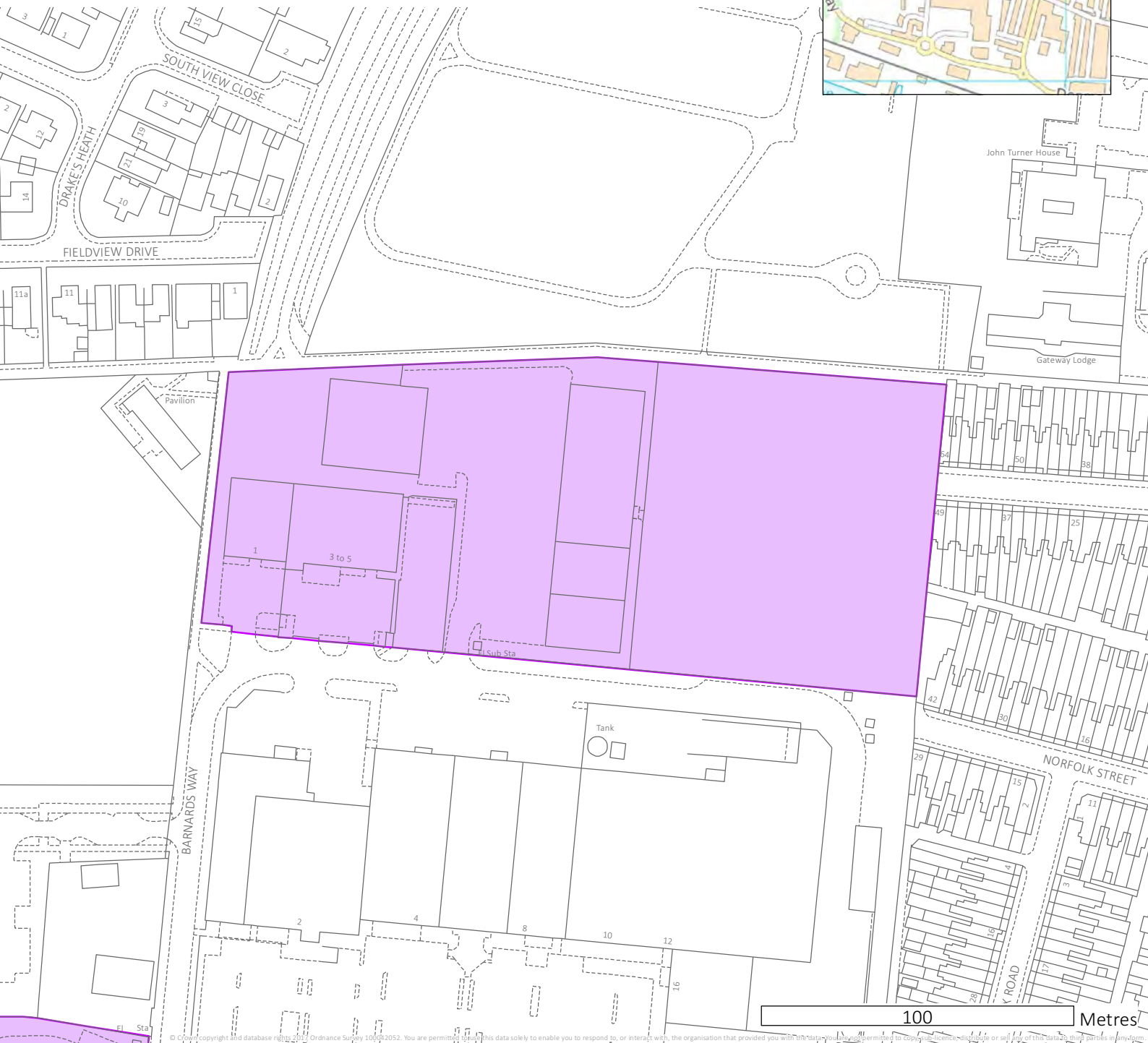
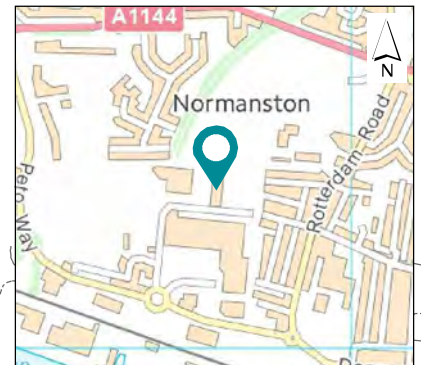


100 Metres

© Crown copyright and database rights 2017 Ordnance Survey 100042052. You are permitted to use this data solely to enable you to respond to, or interact with, the organisation that provided you with the data. You are not permitted to copy, sub-licence, distribute or sell any of this data to third parties in any form.

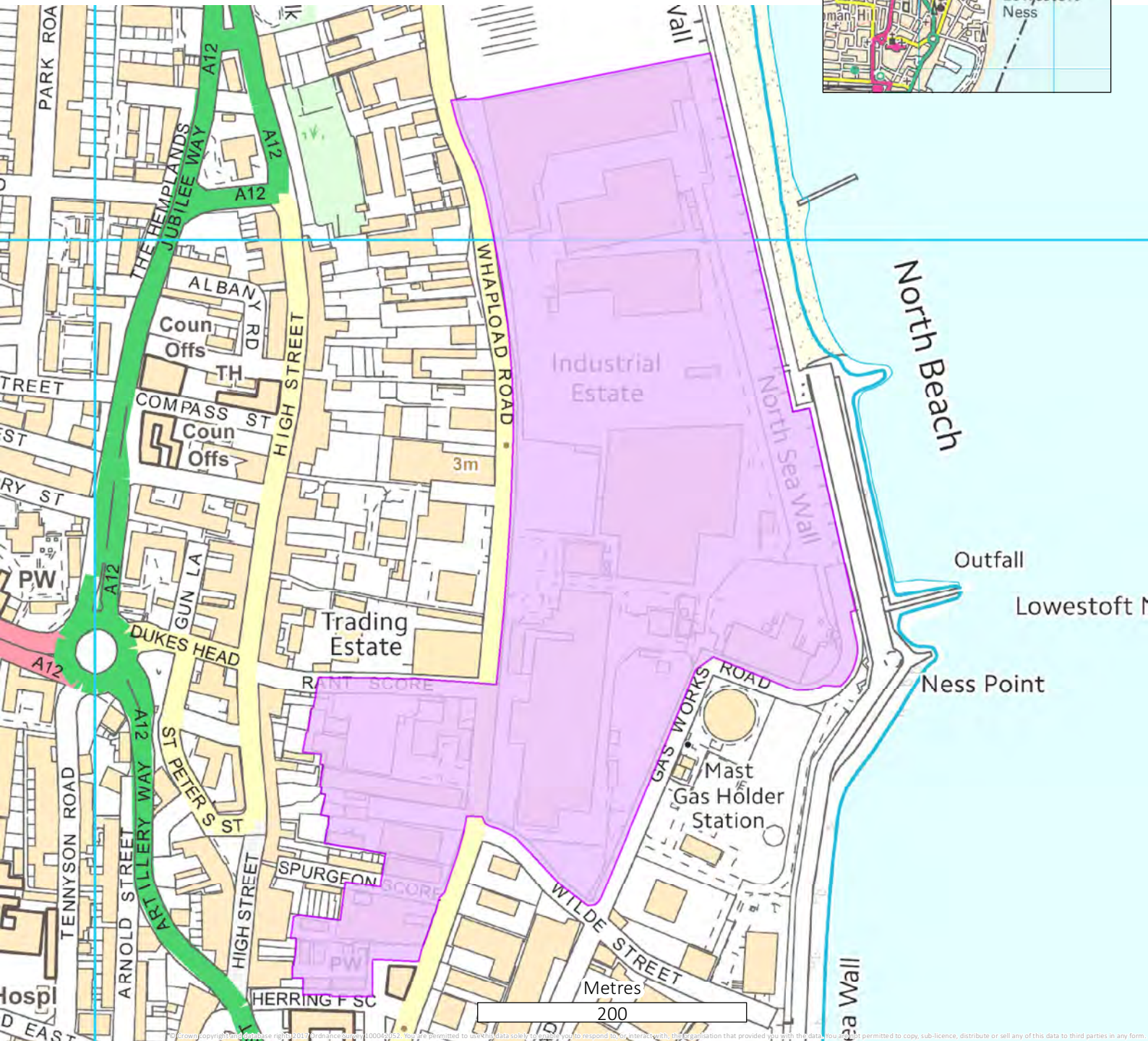
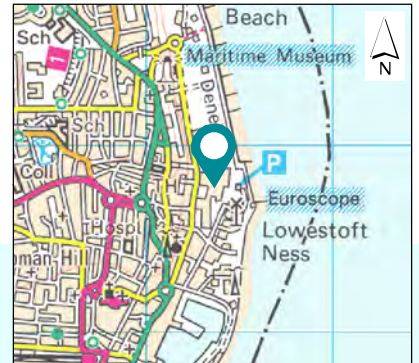
# Existing Employment Area Barnards Way / Leyland Court, Lowestoft

**Policy** WLP8.12 Existing Employment Areas  
**Location** Barnards Way / Leyland Court, Lowestoft  
**Area** 2.18 hectares



## Existing Employment Area Beach Industrial Estate, Lowestoft

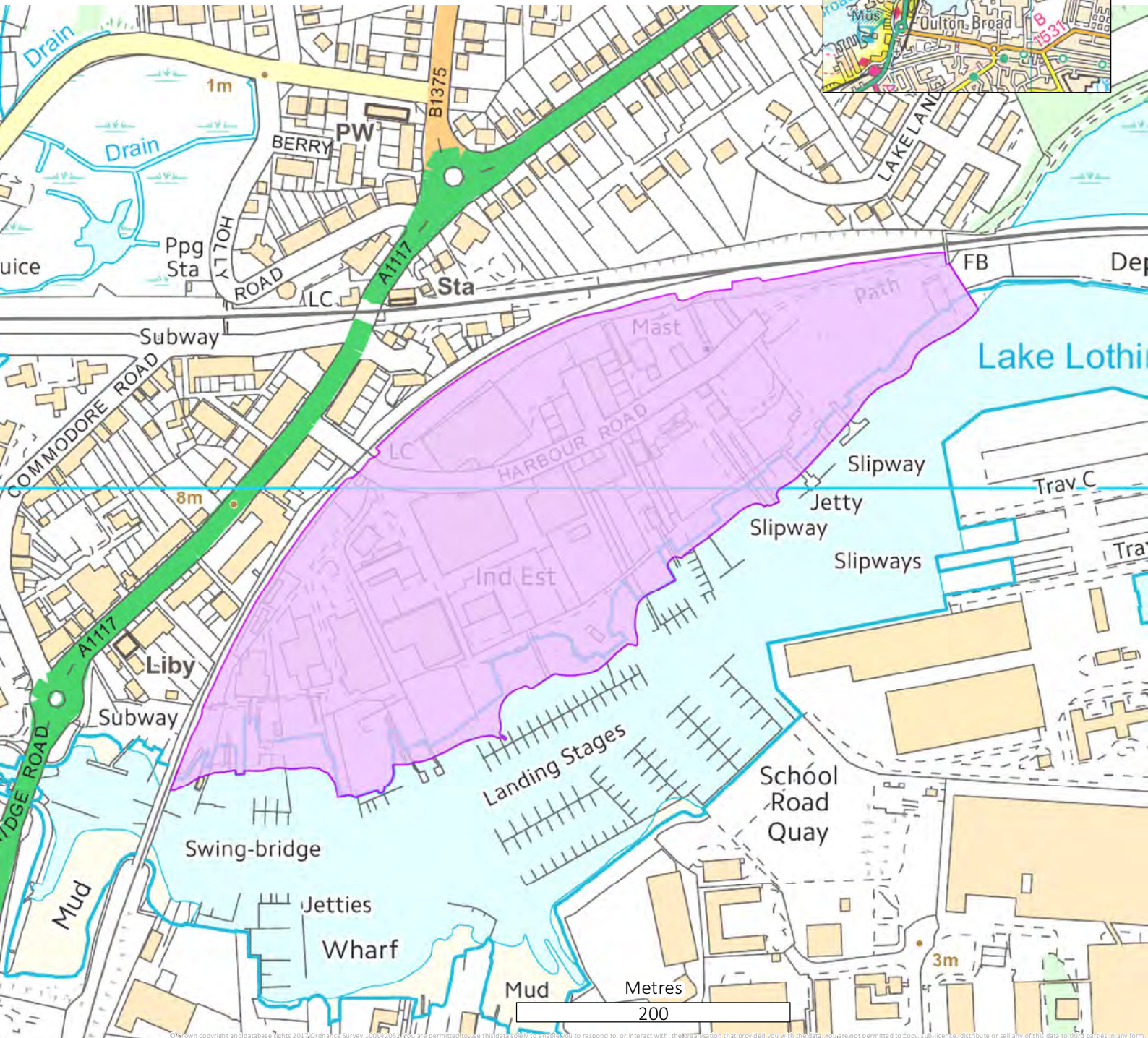
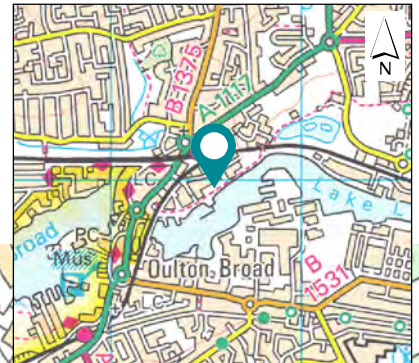
Policy	WLP8.12 Existing Employment Areas
Location	Beach Industrial Estate, Lowestoft
Area	13.84 hectares





## Existing Employment Area Harbour Road, Lowestoft

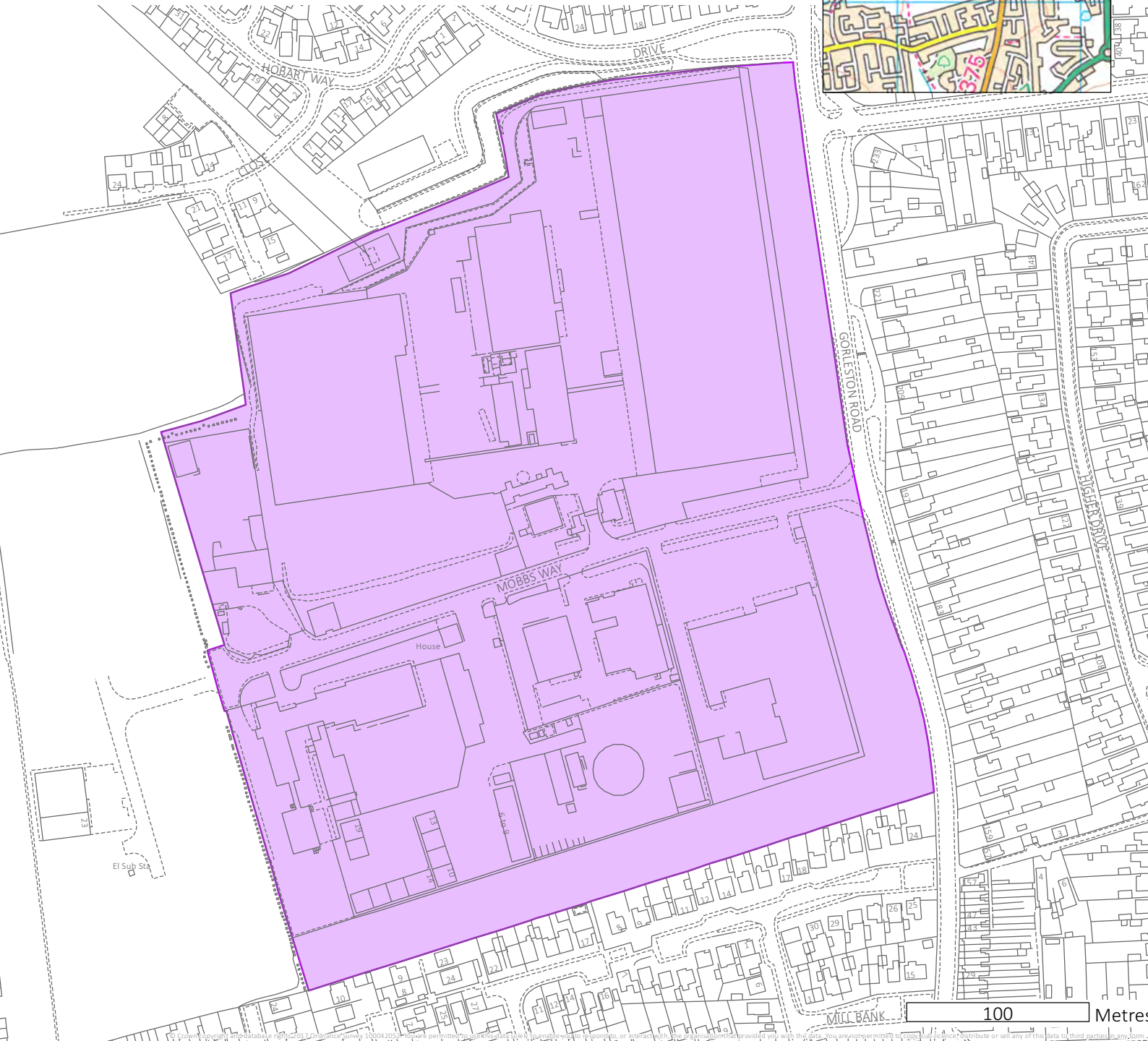
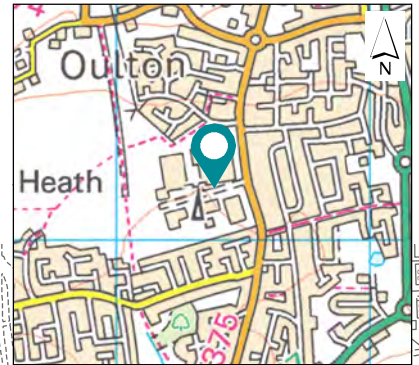
Policy	WLP8.12 Existing Employment Areas
Location	Harbour Road, Lowestoft
Area	10.3 hectares





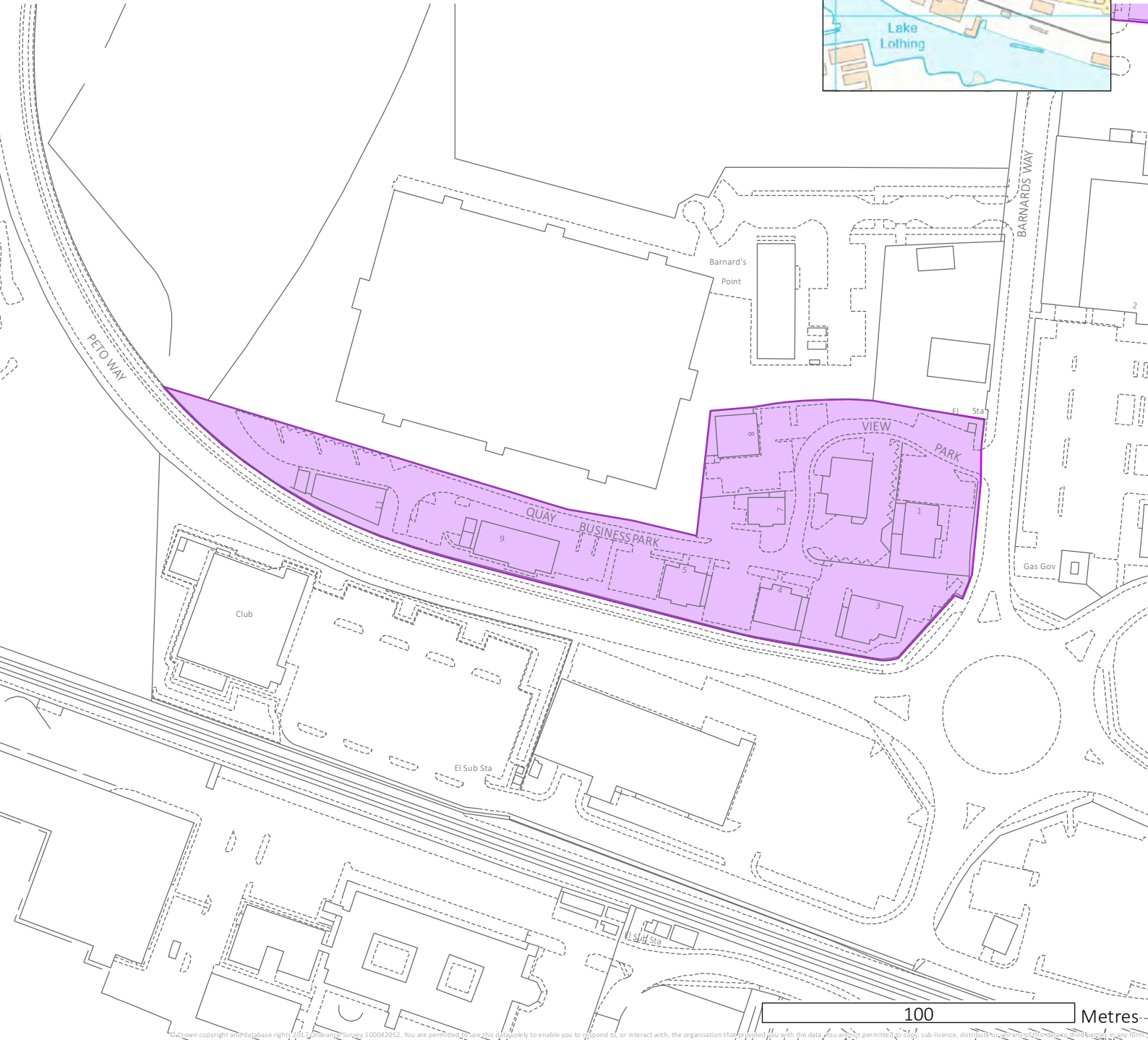
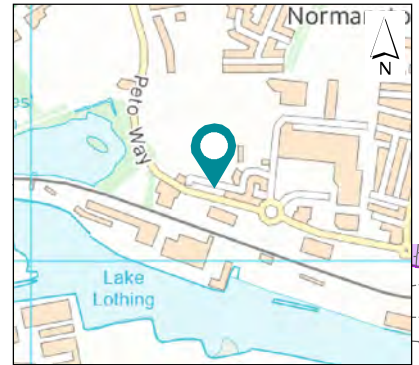
# Existing Employment Area Oulton Industrial Estate, Lowestoft

**Policy** WLP8.12 Existing Employment Areas  
**Location** Oulton Industrial Estate  
**Area** 14.43 hectares



# Existing Employment Area Quay View, Lowestoft

**Policy** WLP8.12 Existing Employment Areas  
**Location** Quay View, Lowestoft  
**Area** 1.05 hectares

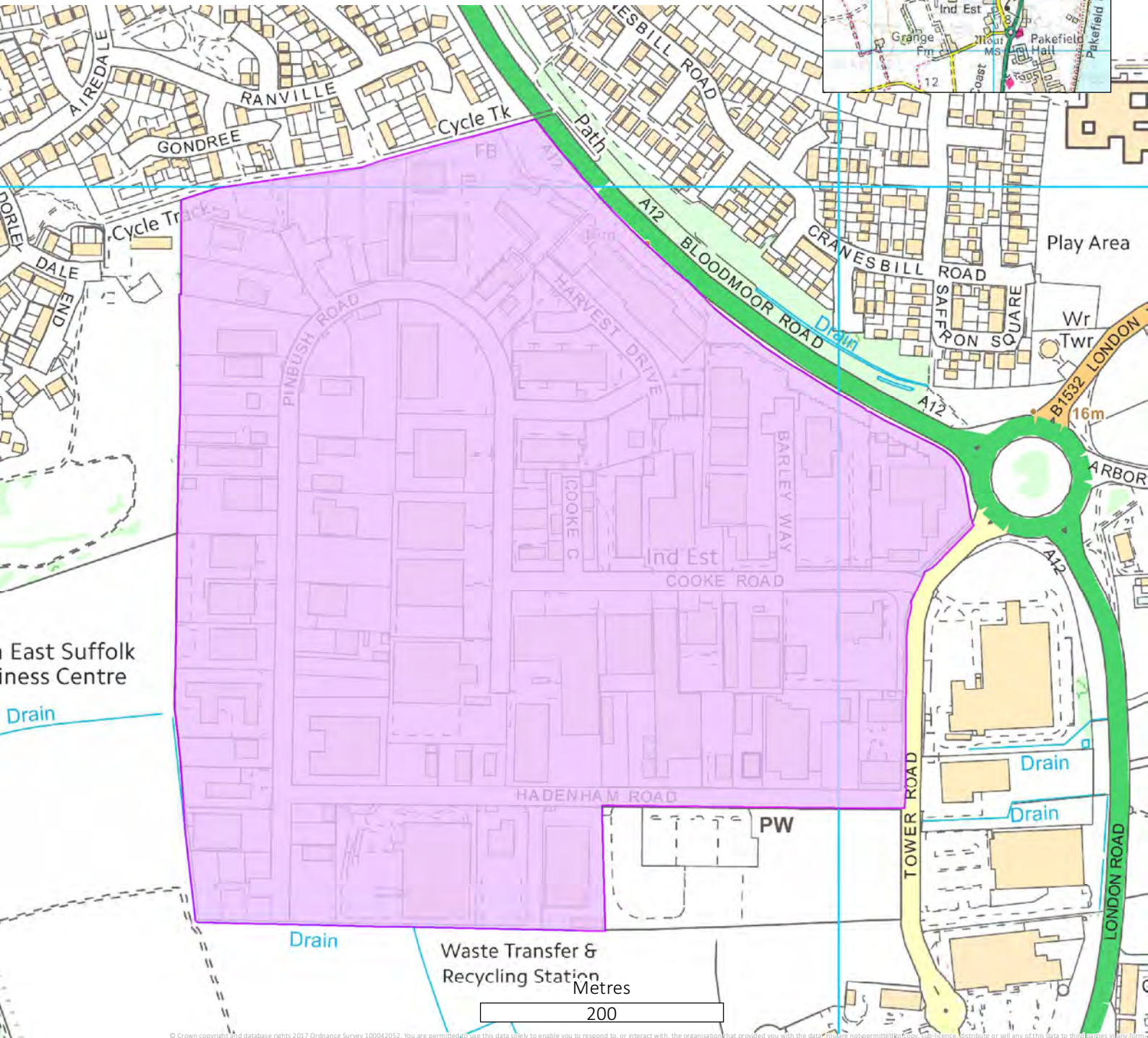


© Crown copyright and database rights 2017. Ordnance Survey 100042052. You are permitted to use this data solely to enable you to respond to, or interact with, the organisation that provides you with the data. You are not permitted to copy, sub-licence, distribute or, in any form, make any other use of the data.



## Existing Employment Area South Lowestoft Industrial Estate

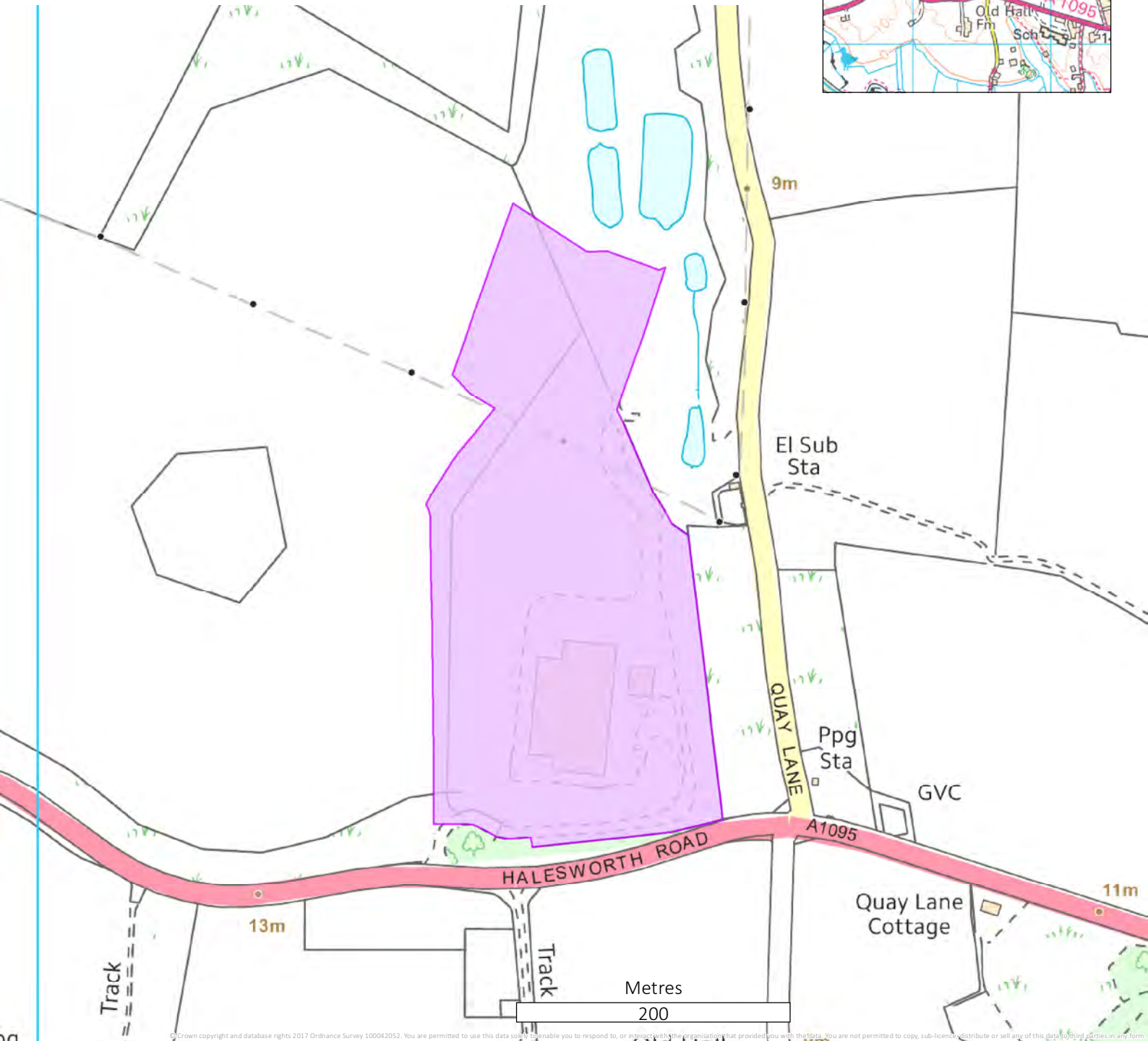
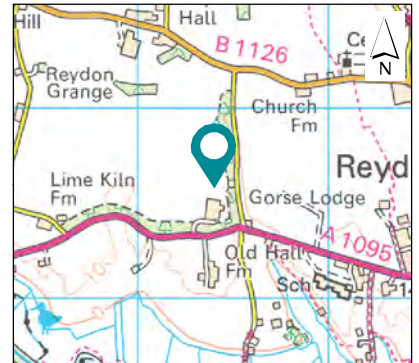
Policy	WLP8.12 Existing Employment Areas
Location	South Lowestoft Industrial Estate
Area	32.16 hectares



© Crown copyright and database rights 2017 Ordnance Survey 100042052. You are permitted to use this data solely to enable you to respond to, or interact with, the organisation that provided you with the data. You are not permitted to copy, reproduce, distribute or sell any of this data to third parties in any form.

## Existing Employment Area Halesworth Road, Reydon

Policy	WLP8.12 Existing Employment Areas
Location	Halesworth Road, Reydon
Area	7.23 hectares

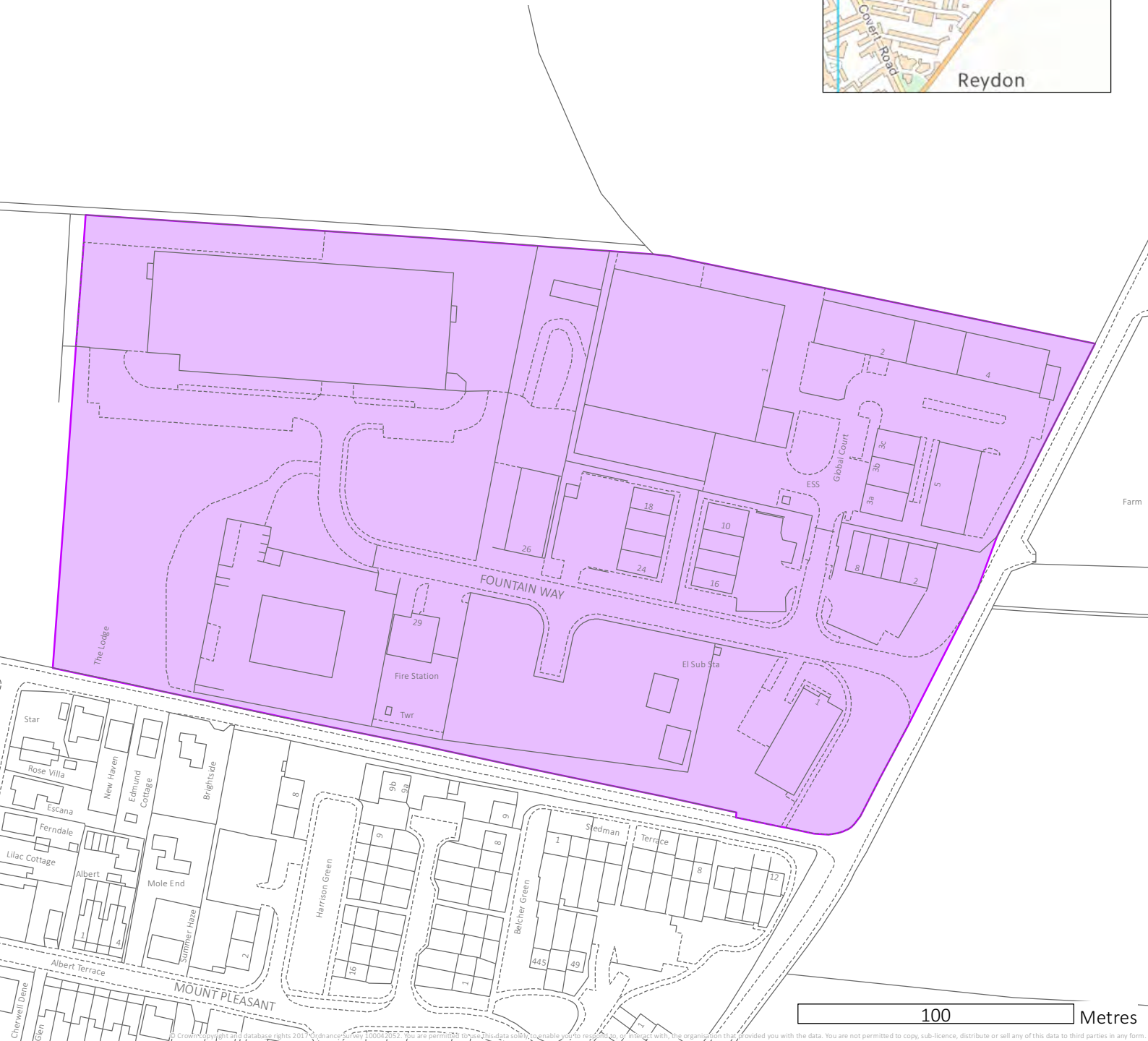
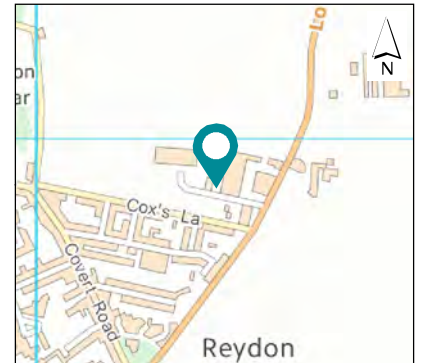


© Crown copyright and database rights 2017 Ordnance Survey 100042052. You are permitted to use this data so long as you enable you to respond to, or incorporate in the organisation that provided you with the data. You are not permitted to copy, sub-licence, distribute or sell any of this data or any of its contents in any form.



# Existing Employment Area Reydon Business Park

**Policy** WLP8.12 Existing Employment Areas  
**Location** Reydon Business Park  
**Area** 6.13 hectares

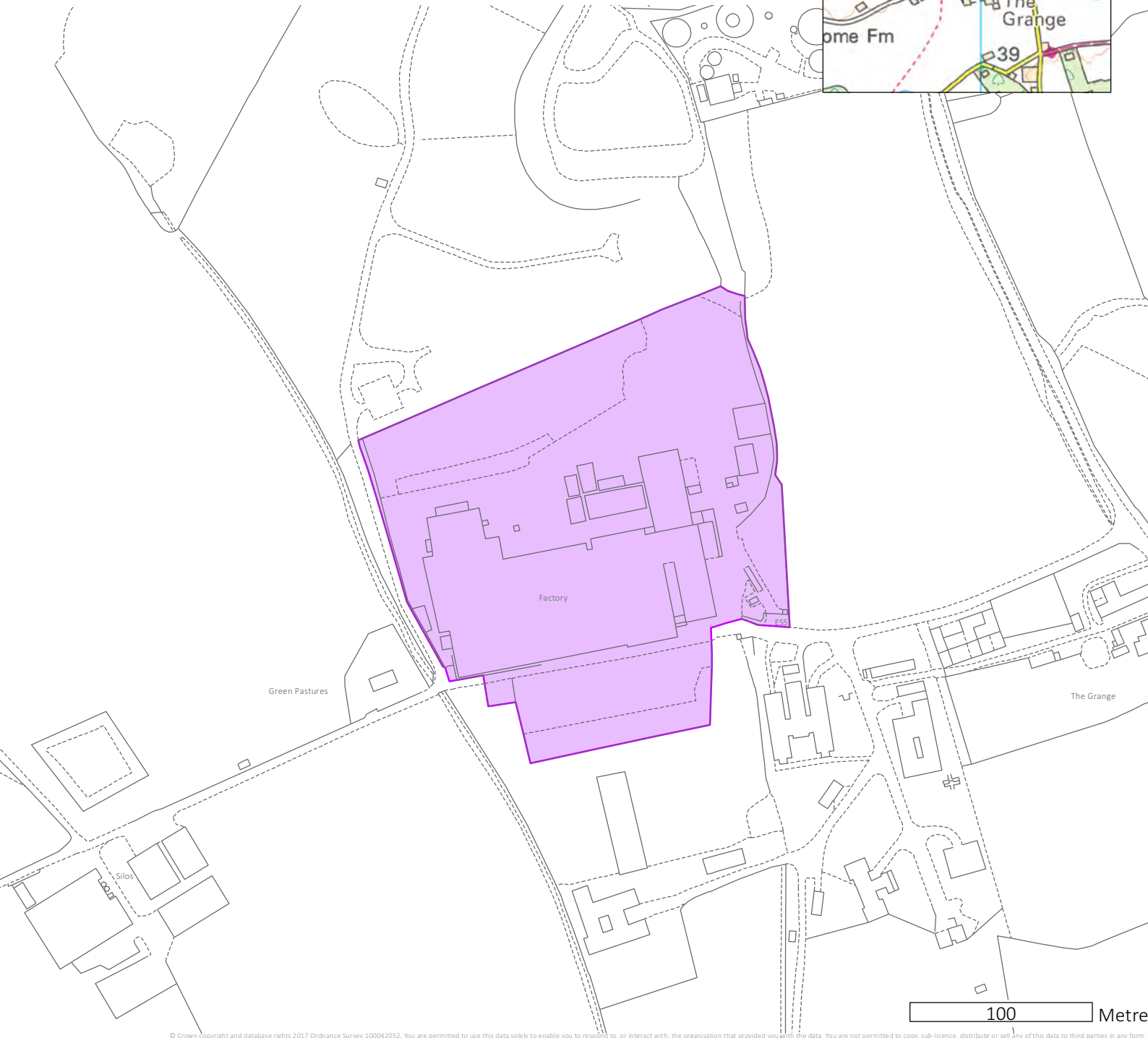
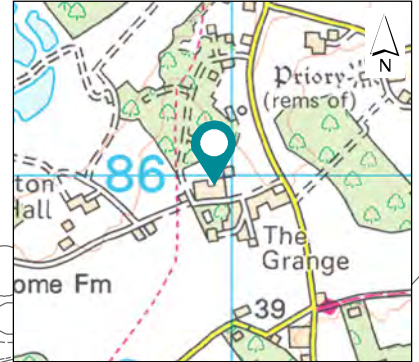


© Crown copyright and database rights 2017 Ordnance Survey 100047052. You are permitted to use this data solely to enable you to respond to, or interact with, the organisation that provided you with the data. You are not permitted to copy, sub-licence, distribute or sell any of this data to third parties in any form.



## Existing Employment Area 2 Sisters Food Group, Flixton

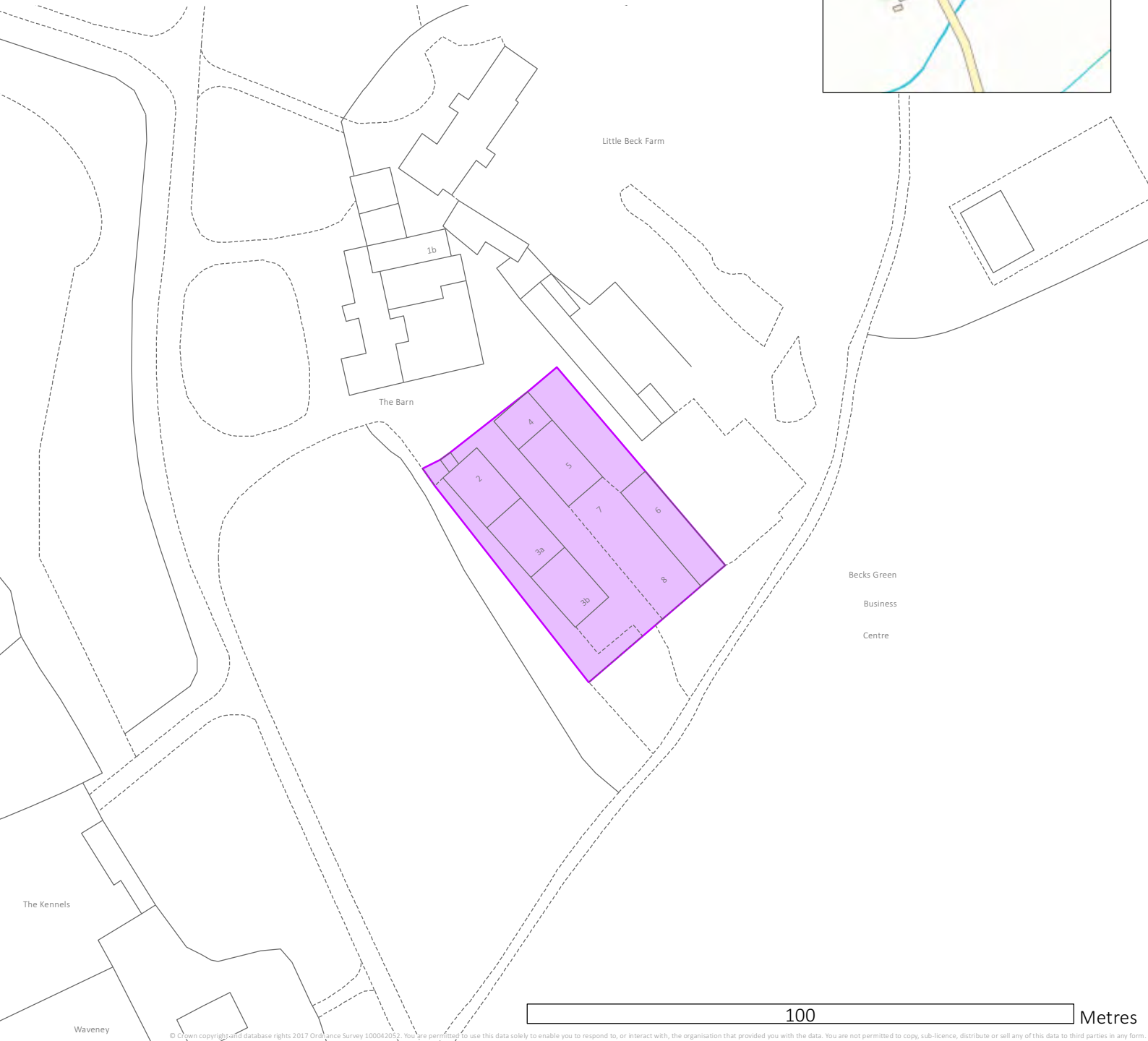
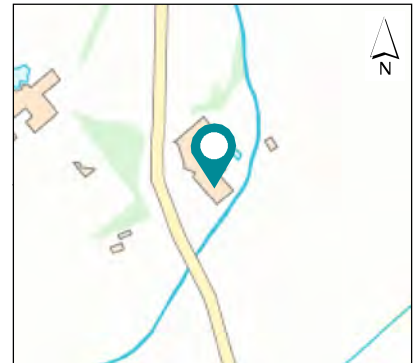
Policy	WLP8.12 Existing Employment Areas
Location	2 Sisters Food Group, Flixton
Area	4.07 hectares



© Crown copyright and database rights 2017 Ordnance Survey 100042052. You are permitted to use this data solely to enable you to respond to, or interact with, the organisation that provided you with the data. You are not permitted to copy, sub-licence, distribute or sell any of this data to third parties in any form.

## Existing Employment Area Becks Green, Ilketshall St Andrew

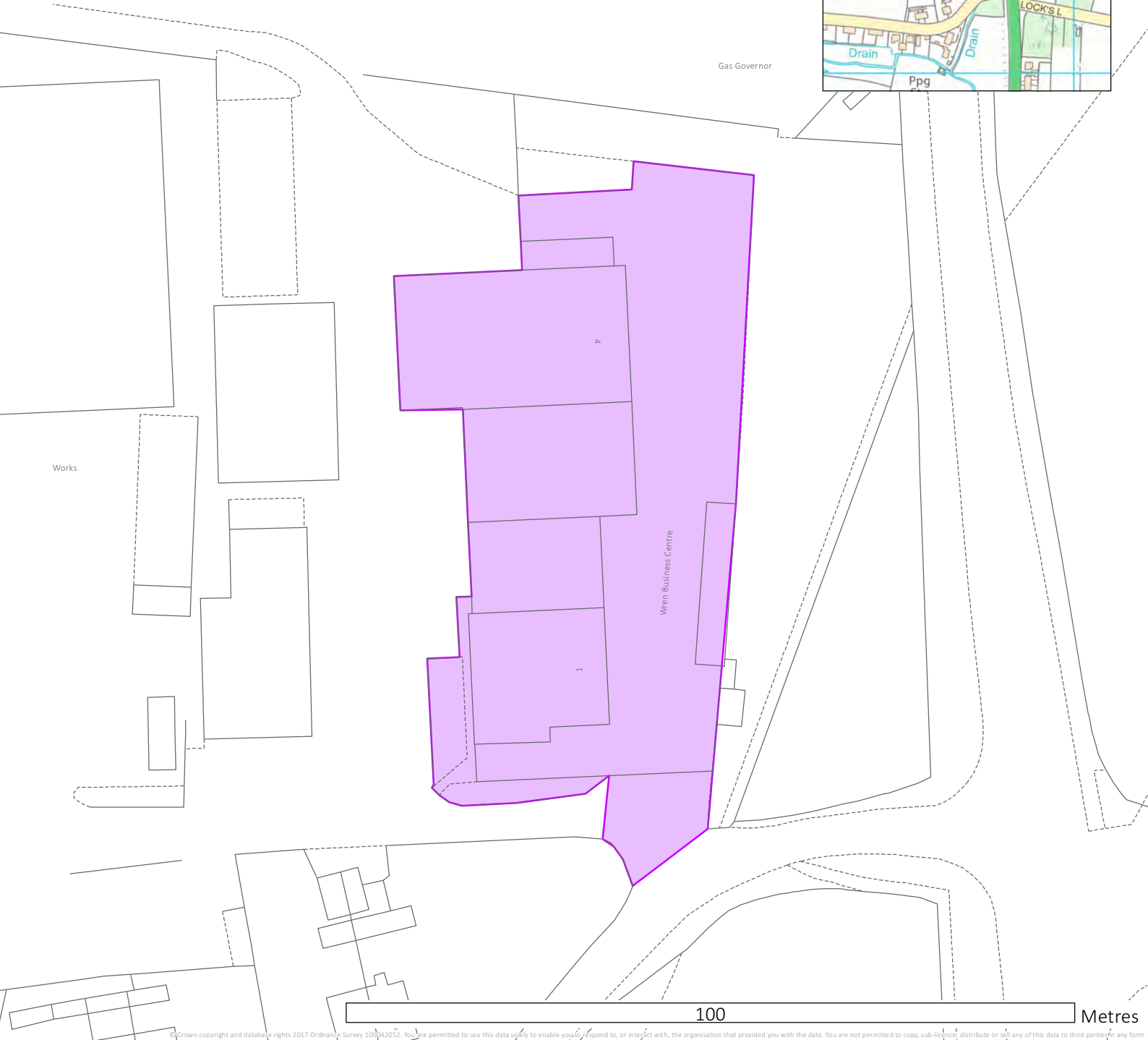
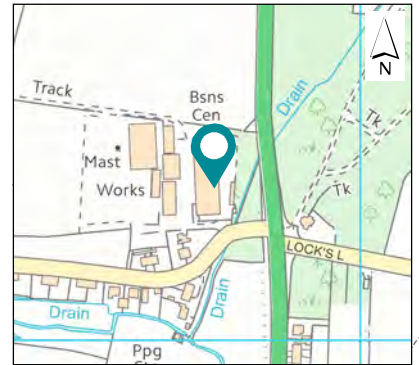
**Policy** WLP8.12 Existing Employment Areas  
**Location** Becks Green, Ilketshall St Andrew  
**Area** 0.15 hectares



# Existing Employment Area

## Wren Business Centre, Wrentham

**Policy** WLP8.12 Existing Employment Areas  
**Location** Wren Business Centre, Wrentham  
**Area** 0.34 hectares



© Crown copyright and database rights 2017 Ordnance Survey 100042052. You are permitted to use this data solely to enable you to respond to, or interact with, the organisation that provided you with the data. You are not permitted to copy, sub-licence, distribute or sell any of this data to third parties in any form.