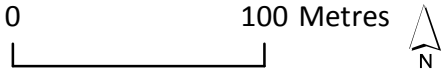
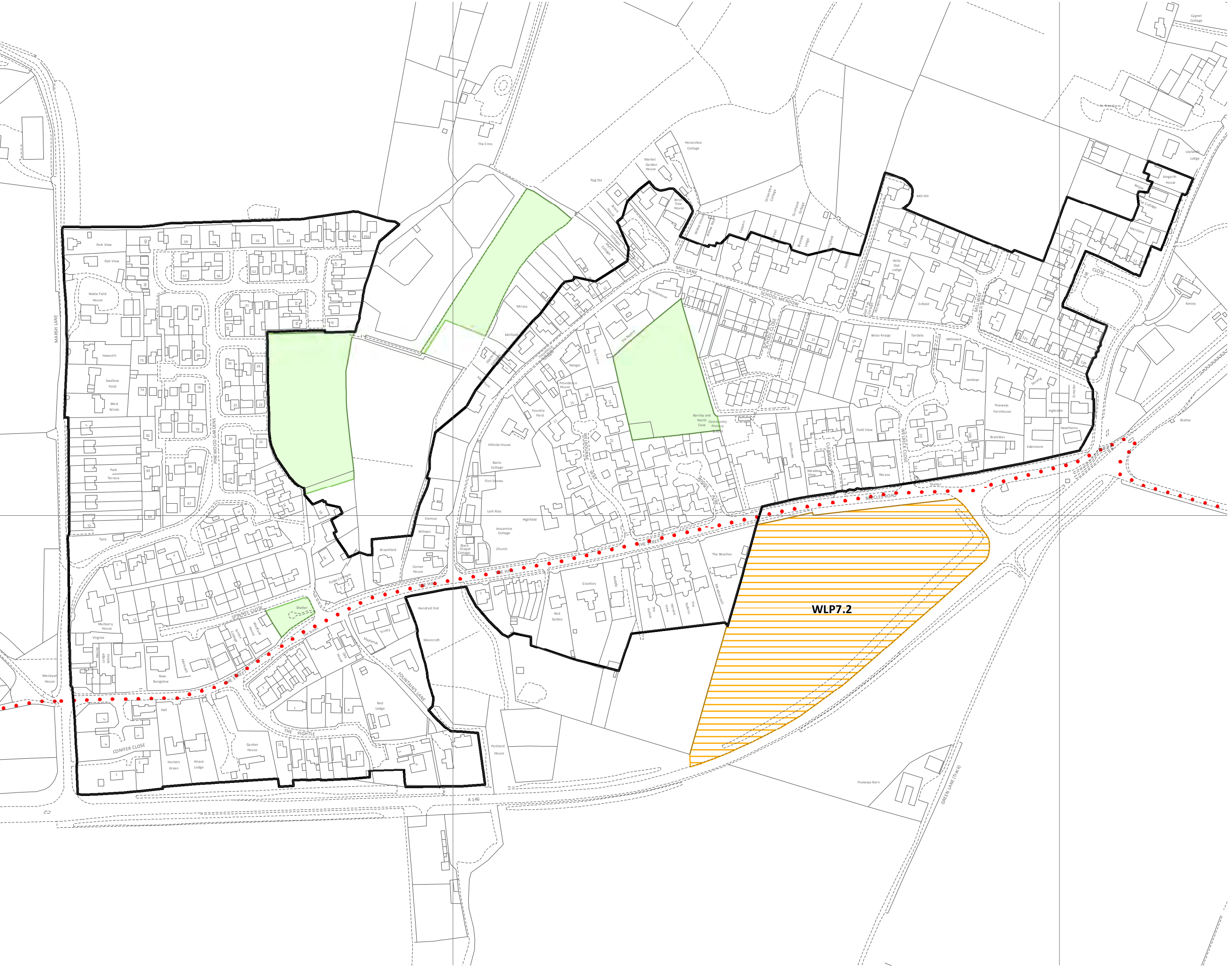


Barnby and North Cove Inset Map

Waveney Final Draft Local Plan | March 2018



- Housing
- National Cycle
- Open Space
- Settlement Boundary



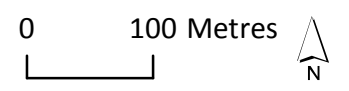
Locally Listed Buildings can be found on the interactive map at www.eastsuffolk.gov.uk/newwaveneylocalplan










© Crown copyright and database rights 2018 OS 100042052. You are permitted to use this data solely to enable you to respond to, or interact with, the organisation that provided you with the data. You are not permitted to copy, sub-licence, distribute or sell any of this data to third parties in any form. Flood zone information can be found on the Environment Agency website www.environment-agency.gov.uk/flood. Sustrans - National Cycle Route

Blundeston Inset Map

Waveney Final Draft Local Plan | March 2018



-  Common Land and Village
-  County Wildlife
-  Housing
-  Open Space
-  Planning Permission for Mixed Use Development
-  Settlement Boundary
-  Scheduled



297500
297000
296500

650500 651000 651500 652000

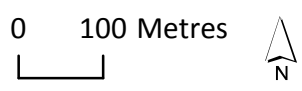
Locally Listed Buildings can be found on the interactive map at www.eastsuffolk.gov.uk/newwaveneylocalplan



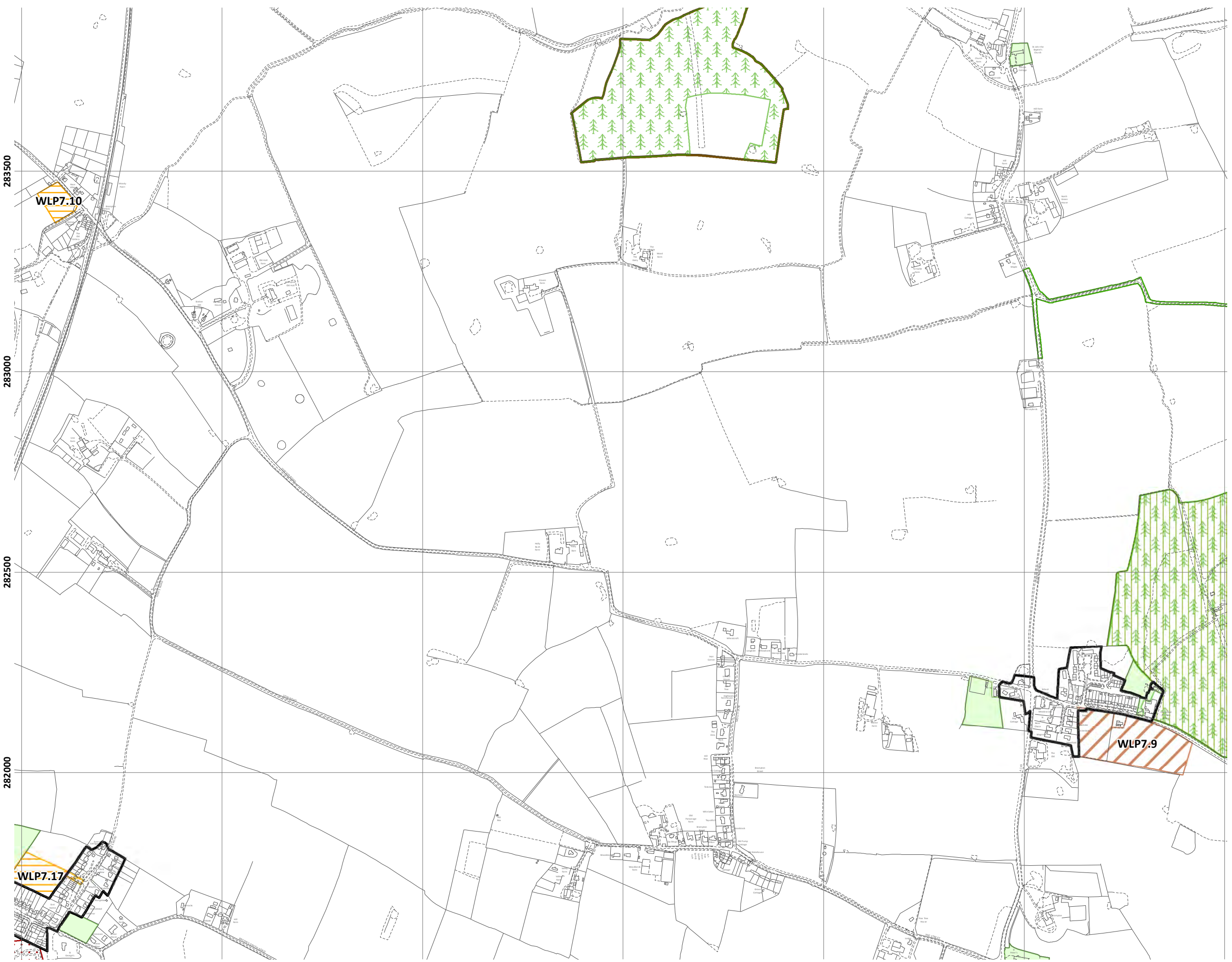
© Crown copyright and database rights 2018 OS 100042052. You are permitted to use this data solely to enable you to respond to, or interact with, the organisation that provided you with the data. You are not permitted to copy, sub-licence, distribute or sell any of this data to third parties in any form. Flood zone information can be found on the Environment Agency website www.environment-agency.gov.uk/flood Suffolk Biological Records Centre - County Wildlife Site, Suffolk County Council - Common Land and Village Greens Historic England - Scheduled Monument

Brampton Inset Map

Waveney Final Draft Local Plan | March 2018



- Ancient
- Common Land and Village
- County Wildlife
- Housing
- Mixed Use
- Open Space
- Scheduled
- Sites of Special Scientific
- Settlement Boundary



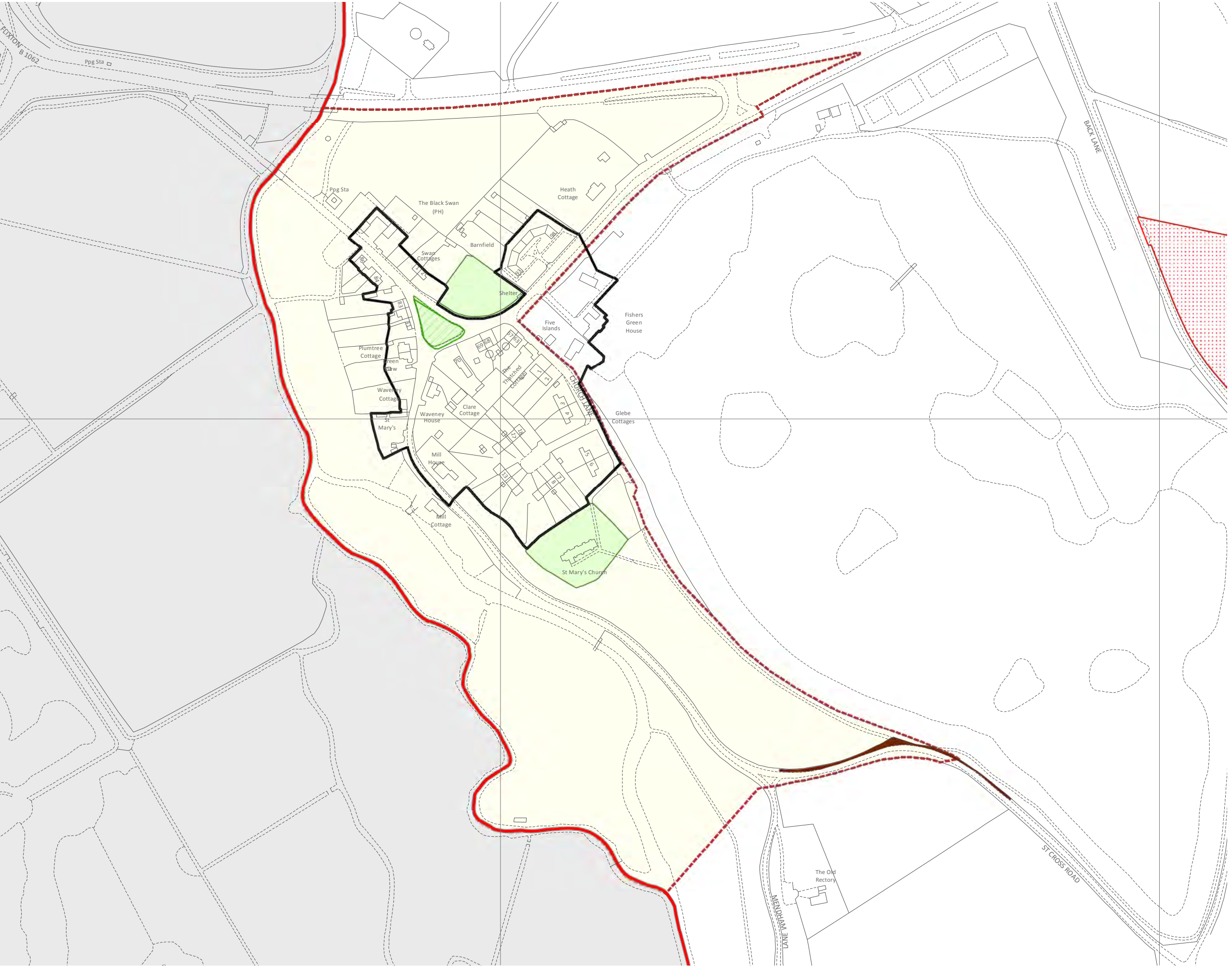
Locally Listed Buildings can be found on the interactive map at www.eastsuffolk.gov.uk/newwaveneylocalplan



© Crown copyright and database rights 2018 OS 100043052. You are permitted to use this data solely to enable you to respond to, or interact with, the organisation that provided you with the data. You are not permitted to copy, sub-licence, distribute or sell any of this data to third parties in any form. Flood zone information can be found on the Environment Agency website www.environment-agency.gov.uk/flood.
Sustrans - National Cycle Route, Links to National Cycle Route, Regional Cycle Route, Natural England - Ancient Woodland, Sites of Special Scientific Interest Suffolk Biological Records Centre - County Wildlife Site, Suffolk County Council - Common Land and Village Greens Historic England - Scheduled Monument



- Local Plan
- Outside Waveney
- Common Land and Village
- Conservation Area
- Minerals Site
- Open Space
- Roadside Nature
- Settlement Boundary







Locally Listed Buildings can be found on the interactive map at www.eastsuffolk.gov.uk/newwaveneylocalplan

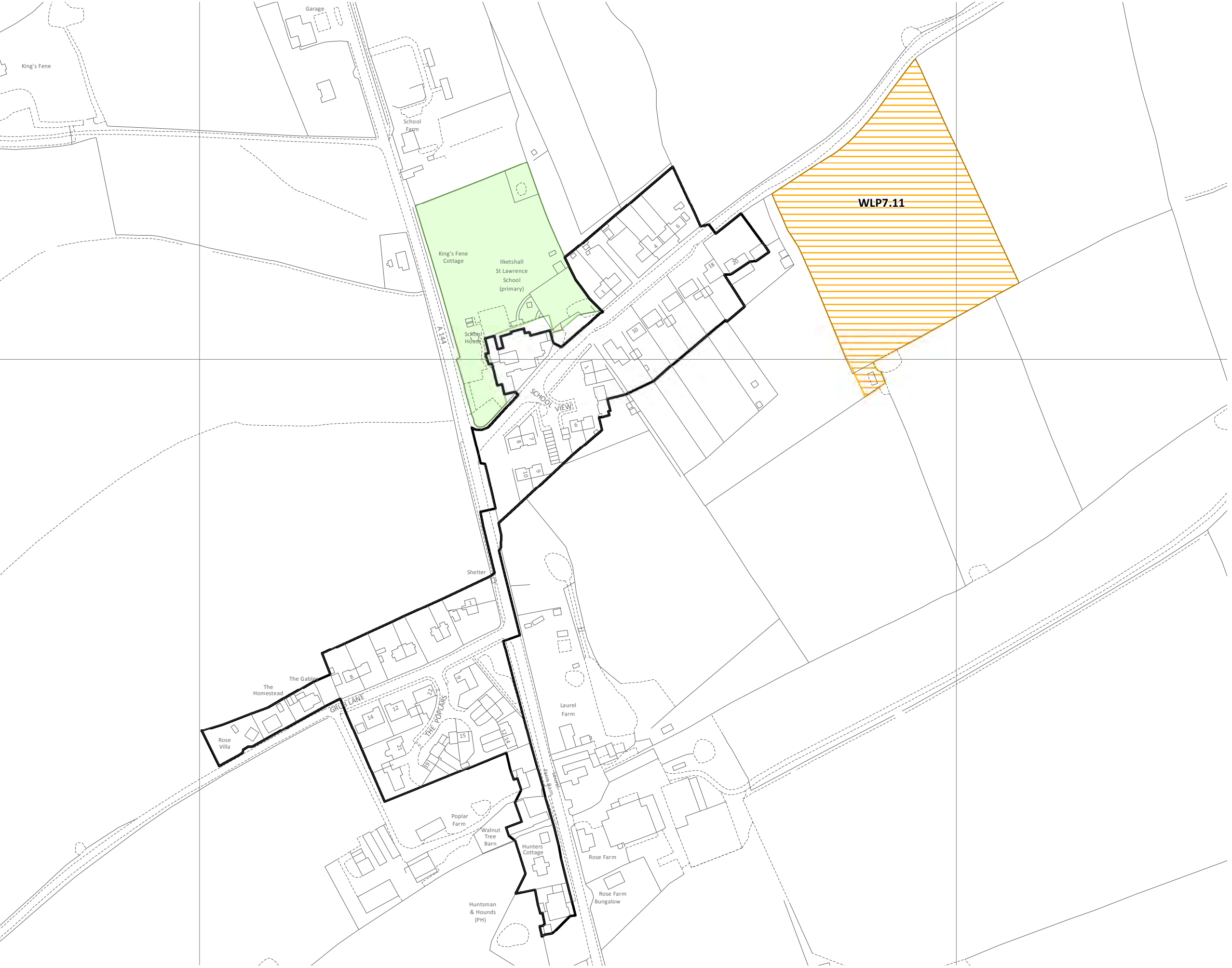


Ilketshall St Lawrence / Spexhall Inset Map

Waveney Final Draft Local Plan | March 2018



-  Housing Allocation
-  Open Space (WLP8.23)
-  Settlement Boundary (WLP1.3)



Locally Listed Buildings can be found on the interactive map at www.eastsuffolk.gov.uk/newwaveneylocalplan



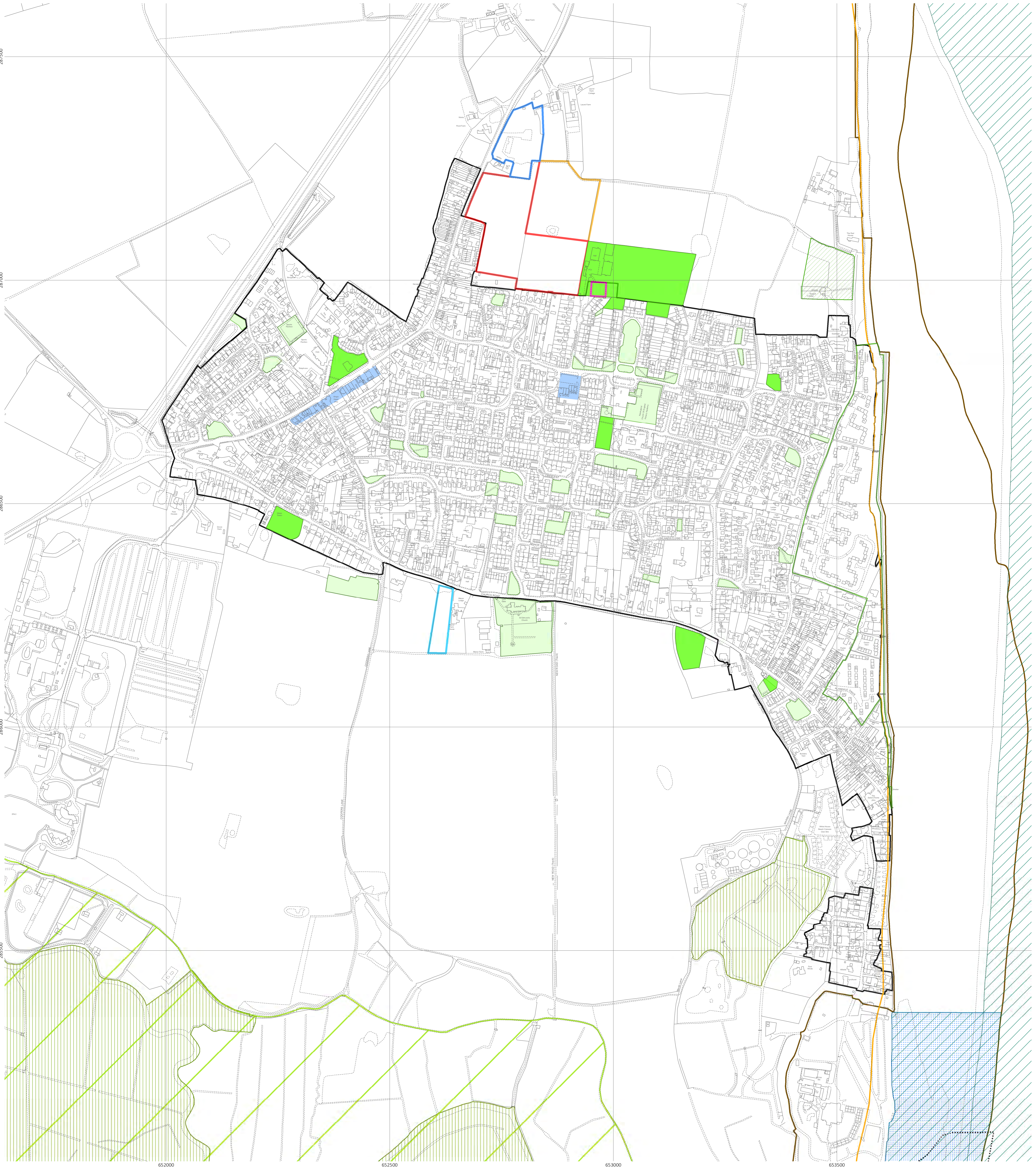
© Crown copyright and database rights 2018 OS 100042052. You are permitted to use this data solely to enable you to respond to, or interact with, the organisation that provided you with the data. You are not permitted to copy, sub-licence, distribute or sell any of this data to third parties in any form. Flood zone information can be found on the Environment Agency website www.environment-agency.gov.uk/flood

Kessingland Inset Map 1:4,000

Waveney Final Draft Local Plan | March 2018

0





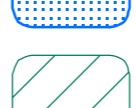




500 Metres



Locally Listed Buildings can be found on the interactive map at www.eastsuffolk.gov.uk/newwaveneylocalplan

Kessingland Neighbourhood Plan

Policies from the Kessingland Neighbourhood Plan were 'Made' in January 2017, following a referendum on the plan. These are provided for information only.


- | | | | | | |
|---|---|---|--|---|--------------------------------------|
|  | Provision of an Early Years Centre (CI3) |  | Area of Outstanding Natural Beauty |  | Open Space (WLP8.23) |
|  | Provision of Additional Care Facilities (CI4) |  | Coastal Change Management Area (WLP8.25) |  | Settlement Boundary (WLP1.3) |
|  | Protection and Maintenance of Local Green Spaces (E1) |  | Common Land and Village Greens |  | Sites of Special Scientific Interest |
|  | Housing and Employment Allocation (SA1) |  | County Wildlife Site |  | Special Areas of Conservation |
|  | Housing and Playing Field Allocation (SA2) |  | Heritage Coast |  | Special Protection Areas |
|  | Housing and Open Space Allocation (SA3) |  | Local Shopping Centre (WLP8.20) | | |
|  | Protection of Tourist Accommodation (TO1) | | | | |



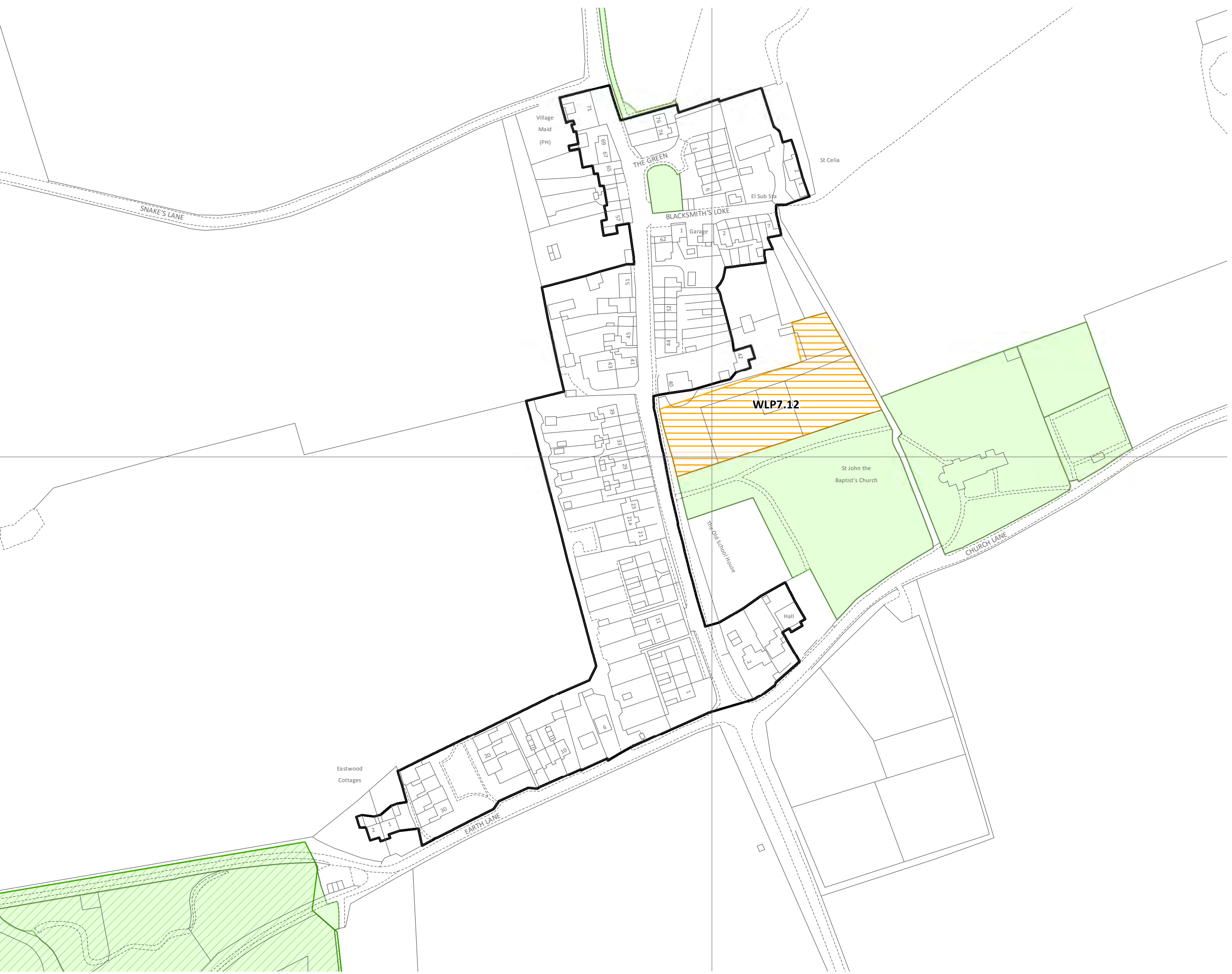
© Crown copyright and database rights 2018 OS 100042052. You are permitted to use this data solely to enable you to respond to, or interact with, the organisation that provided you with the data. You are not permitted to copy, sub-licence, distribute or sell any of this data to third parties in any form. Flood zone information can be found on the Environment Agency website www.environment-agency.gov.uk/flood. Natural England - Area of Outstanding Natural Beauty, Heritage Coast, Sites of Special Scientific Interest, Special Areas of Conservation, Special Protection Areas, Suffolk Biological Records Centre - County Wildlife Site, Suffolk County Council - Common Land and Village Greens

Lound Inset Map

Waveney Final Draft Local Plan | March 2018



- Common Land and Village
- Housing
- Open Space
- Settlement Boundary



299000

650500

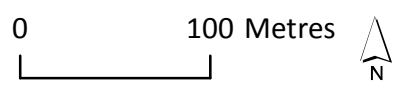
Locally Listed Buildings can be found on the interactive map at www.eastsuffolk.gov.uk/newwaveneylocalplan









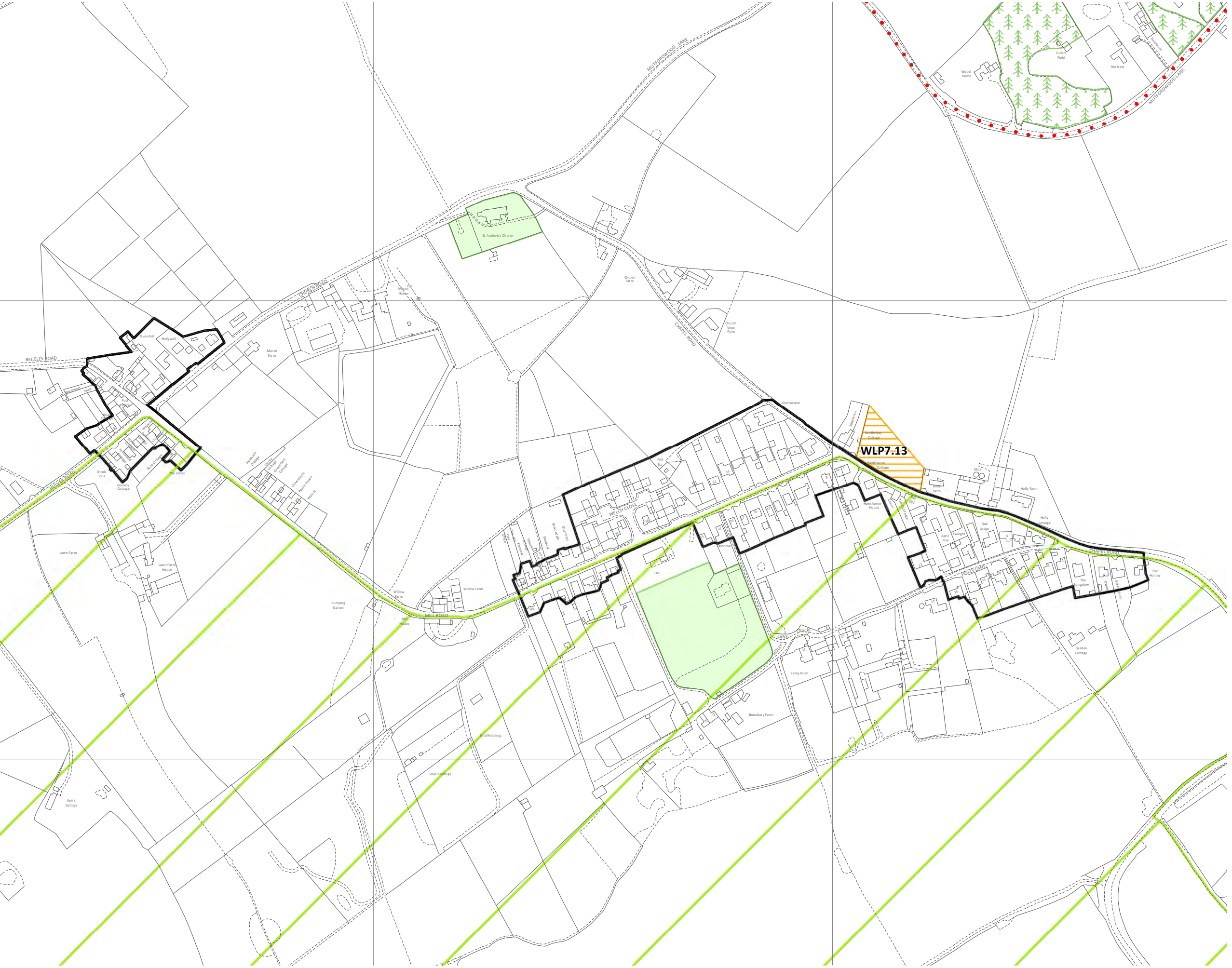
© Crown copyright and database rights 2018 OS 100042052. You are permitted to use this data solely to enable you to respond to, or interact with, the organisation that provided you with the data. You are not permitted to copy, sub-licence, distribute or sell any of this data to third parties in any form. Flood zone information can be found on the Environment Agency website www.environment-agency.gov.uk/flood Suffolk County Council - Common Land and Village Greens

Mutford Inset Map

Waveney Final Draft Local Plan | March 2018



-  Ancient
-  Area of Outstanding Natural Beauty
-  Housing
-  National Cycle
-  Open Space
-  Settlement Boundary




Locally Listed Buildings can be found on the interactive map at www.eastsuffolk.gov.uk/newwaveneylocalplan







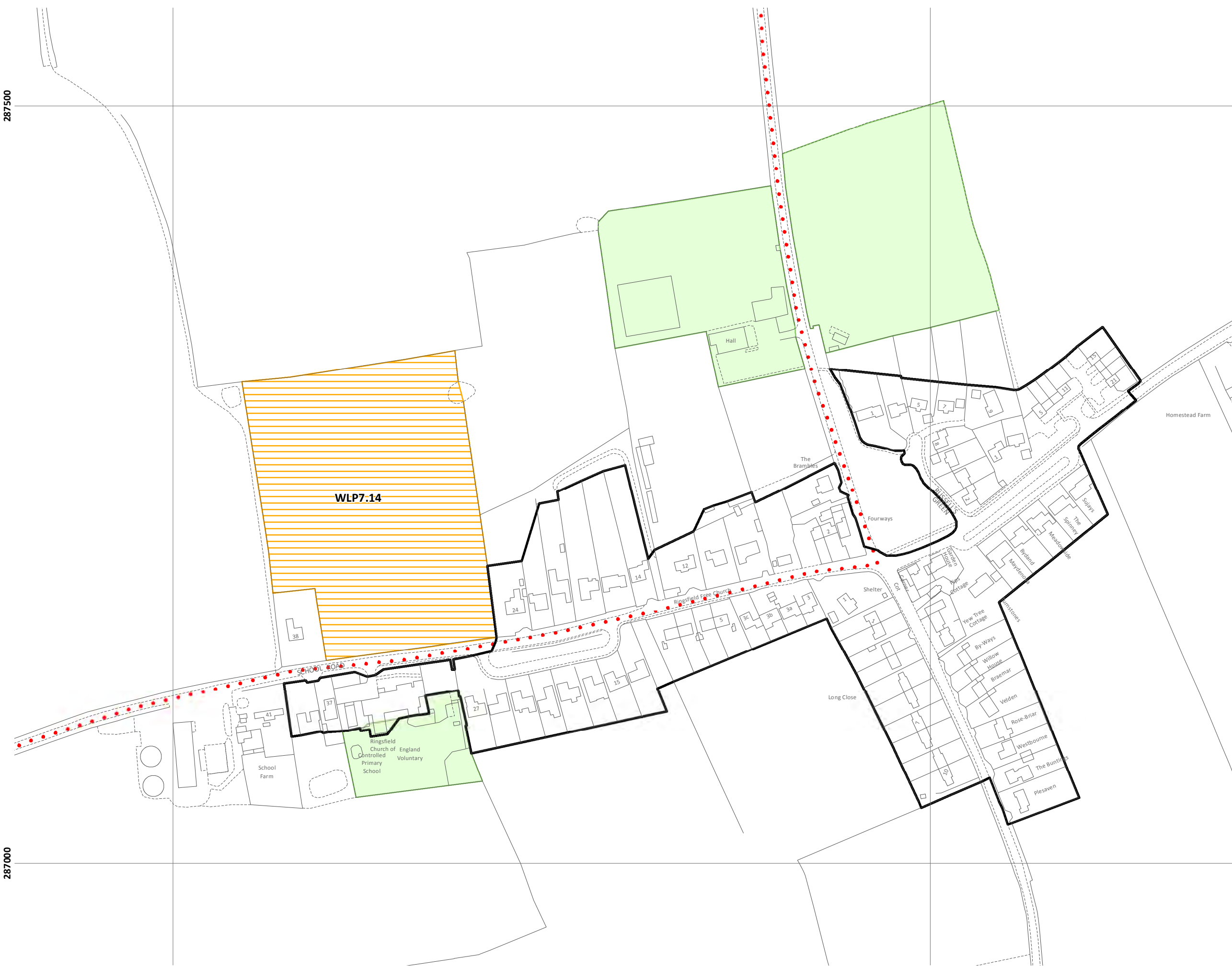
© Crown copyright and database rights 2018 OS 100042052. You are permitted to use this data solely to enable you to respond to, or interact with, the organisation that provided you with the data. You are not permitted to copy, sub-licence, distribute or sell any of this data to third parties in any form. Flood zone information can be found on the Environment Agency website www.environment-agency.gov.uk/flood Natural England - Ancient Woodland, Area of Outstanding Natural Beauty

Ringsfield Inset Map

Waveney Final Draft Local Plan | March 2018




-  Housing
-  National Cycle
-  Open Space
-  Settlement Boundary



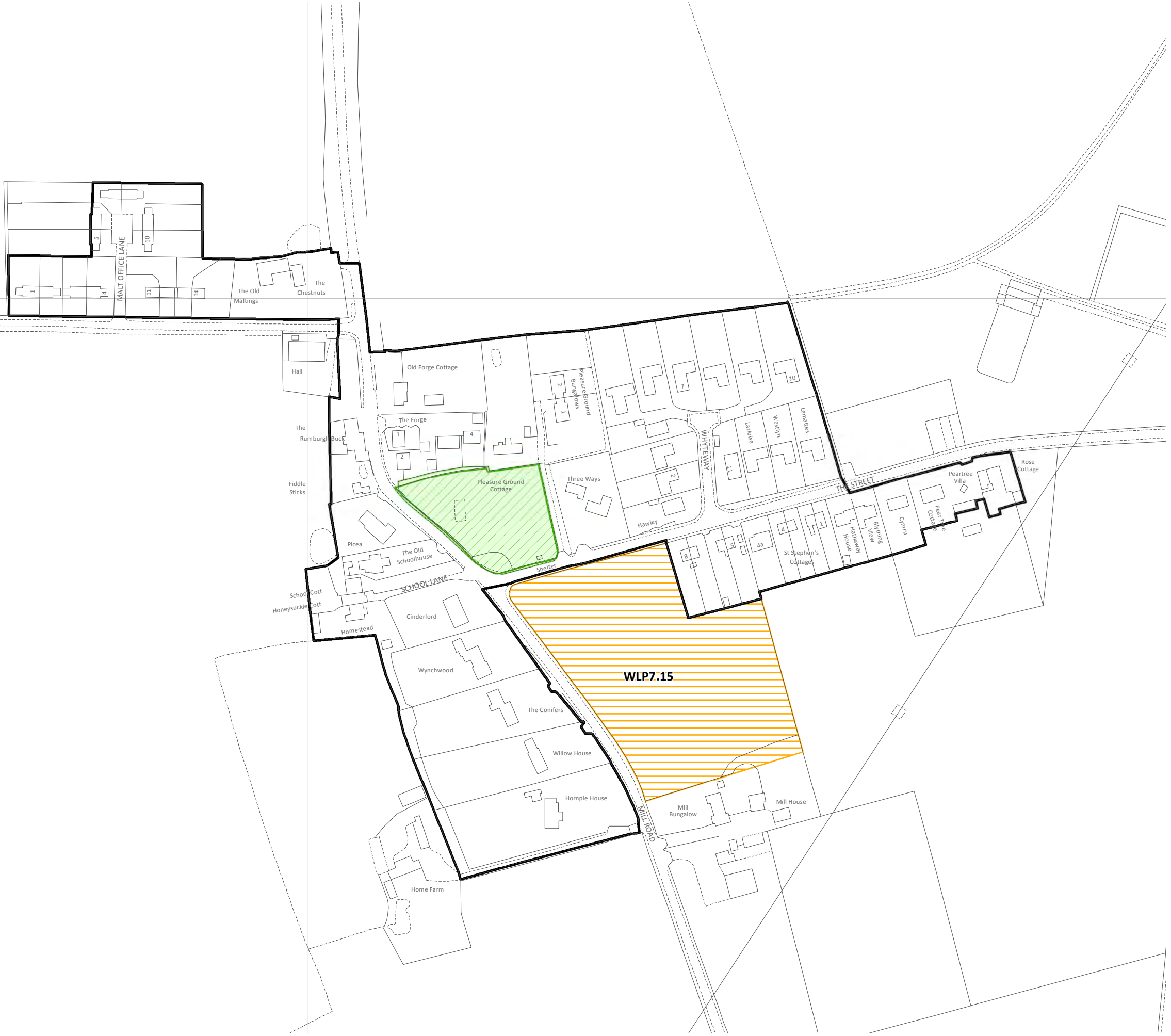
Locally Listed Buildings can be found on the interactive map at www.eastsuffolk.gov.uk/newwaveneylocalplan





281500

634500

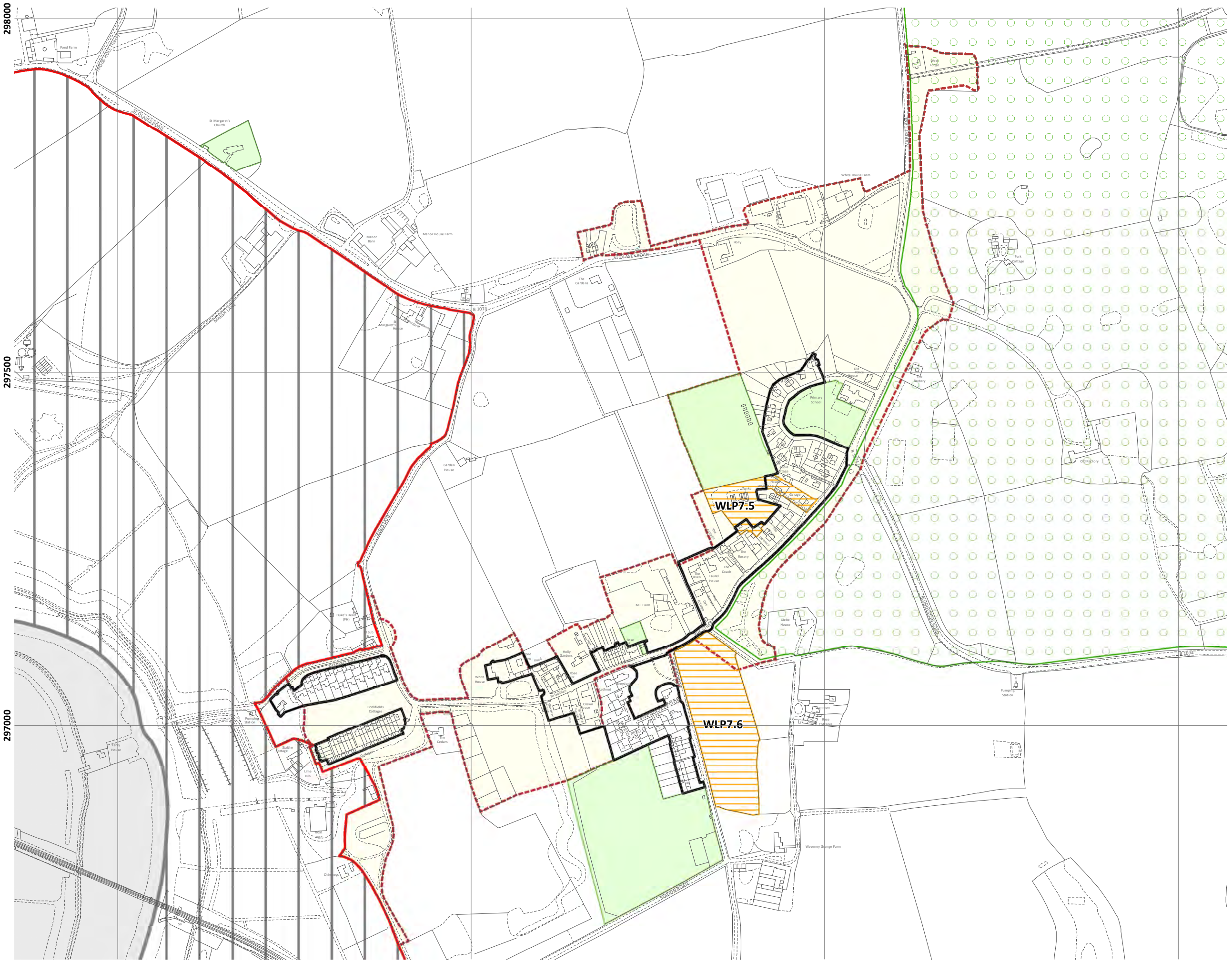
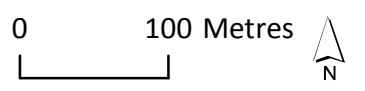










Locally Listed Buildings can be found on the interactive map at www.eastsuffolk.gov.uk/newwaveneylocalplan



Somerleyton Inset Map

Waveney Final Draft Local Plan | March 2018



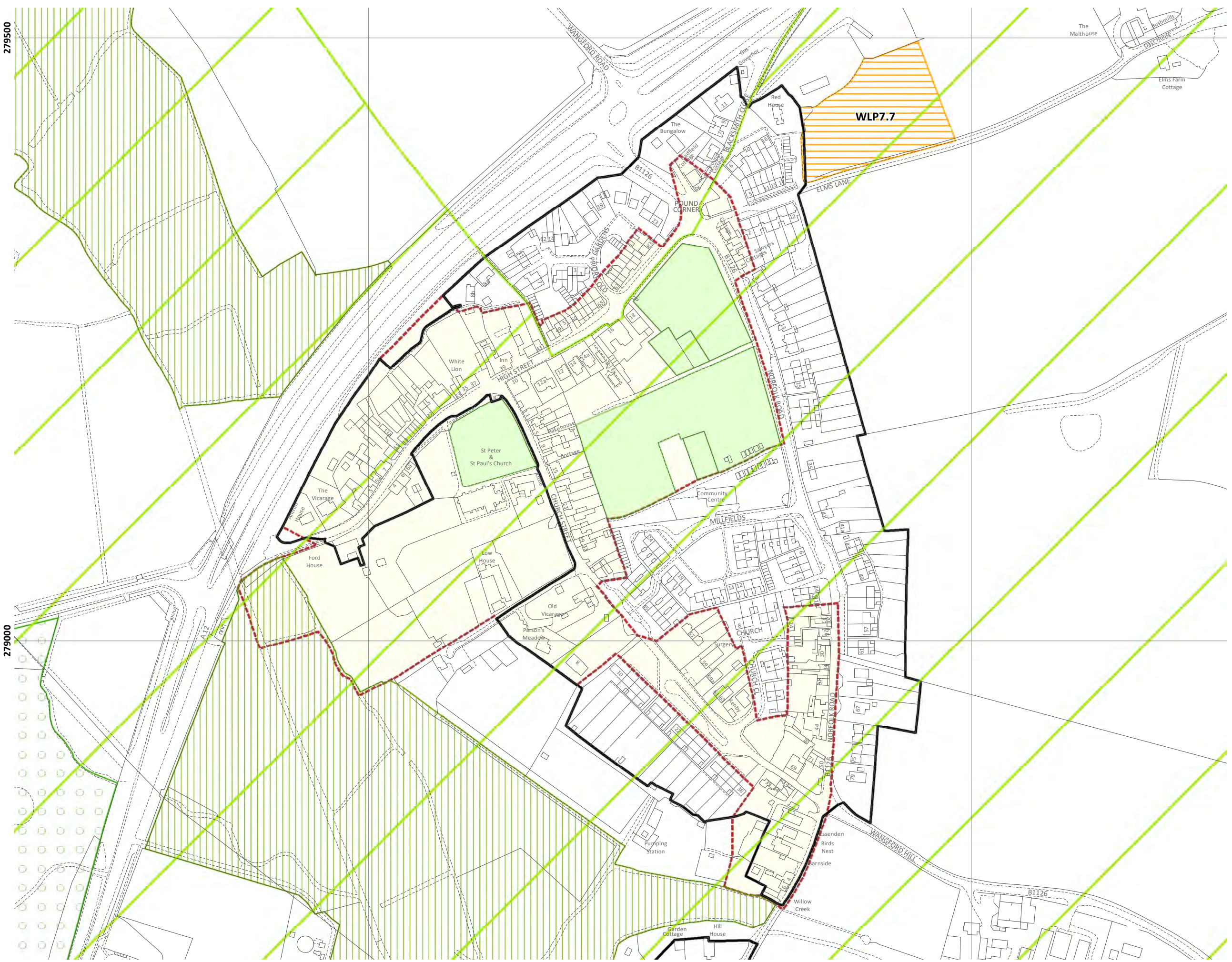
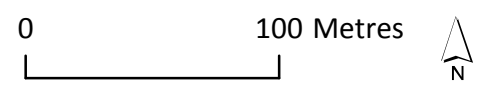
-  Broads Authority area within Waveney District
-  Conservation Area
-  Housing
-  Local Plan
-  Open Space
-  Outside Waveney
-  Registered Parks and
-  Settlement Boundary

Locally Listed Buildings can be found on the interactive map at www.eastsuffolk.gov.uk/newwaveneylocalplan



Wangford Inset Map

Waveney Final Draft Local Plan | March 2018



-  Area of Outstanding Natural Beauty
-  Conservation Area
-  County Wildlife
-  Housing
-  Open Space
-  Registered Parks and
-  Settlement Boundary


Locally Listed Buildings can be found on the interactive map at www.eastsuffolk.gov.uk/newwaveneylocalplan








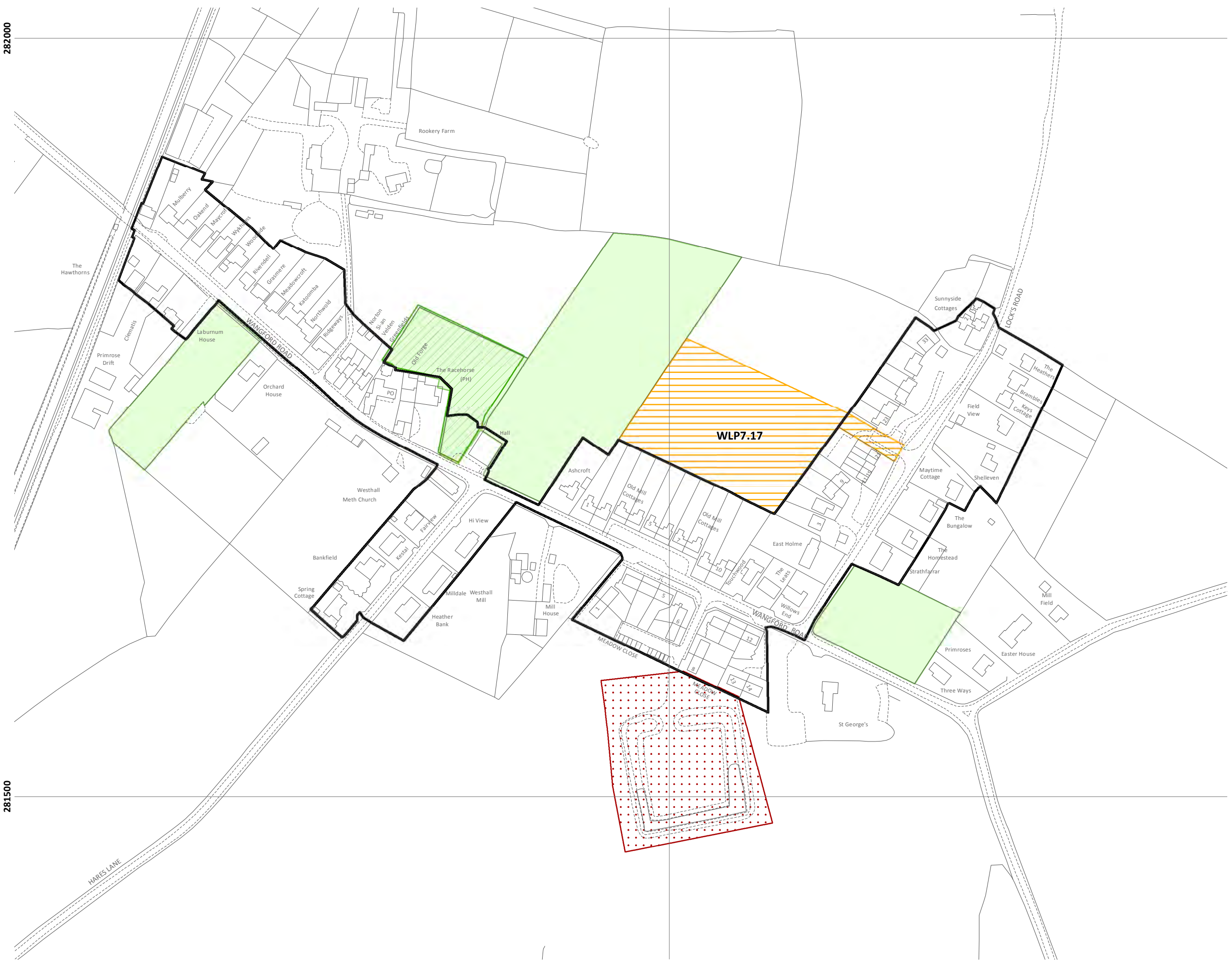
© Crown copyright and database rights 2018 OS 100042052. You are permitted to use this data solely to enable you to respond to, or interact with, the organisation that provided you with the data. You are not permitted to copy, sub-license, distribute or sell any of this data to third parties in any form. Flood zone information can be found on the Environment Agency website www.environment-agency.gov.uk/flood. Natural England - Area of Outstanding Natural Beauty Suffolk Biological Records Centre - County Wildlife Site Historic England - Registered Parks and Gardens

Westhall Inset Map

Waveney Final Draft Local Plan | March 2018



-  Common Land and Village Greens
-  Housing Allocation
-  Open Space (WLP8.23)
-  Scheduled Monument
-  Settlement Boundary (WLP1.3)



Locally Listed Buildings can be found on the interactive map at www.eastsuffolk.gov.uk/newwaveneylocalplan







641000

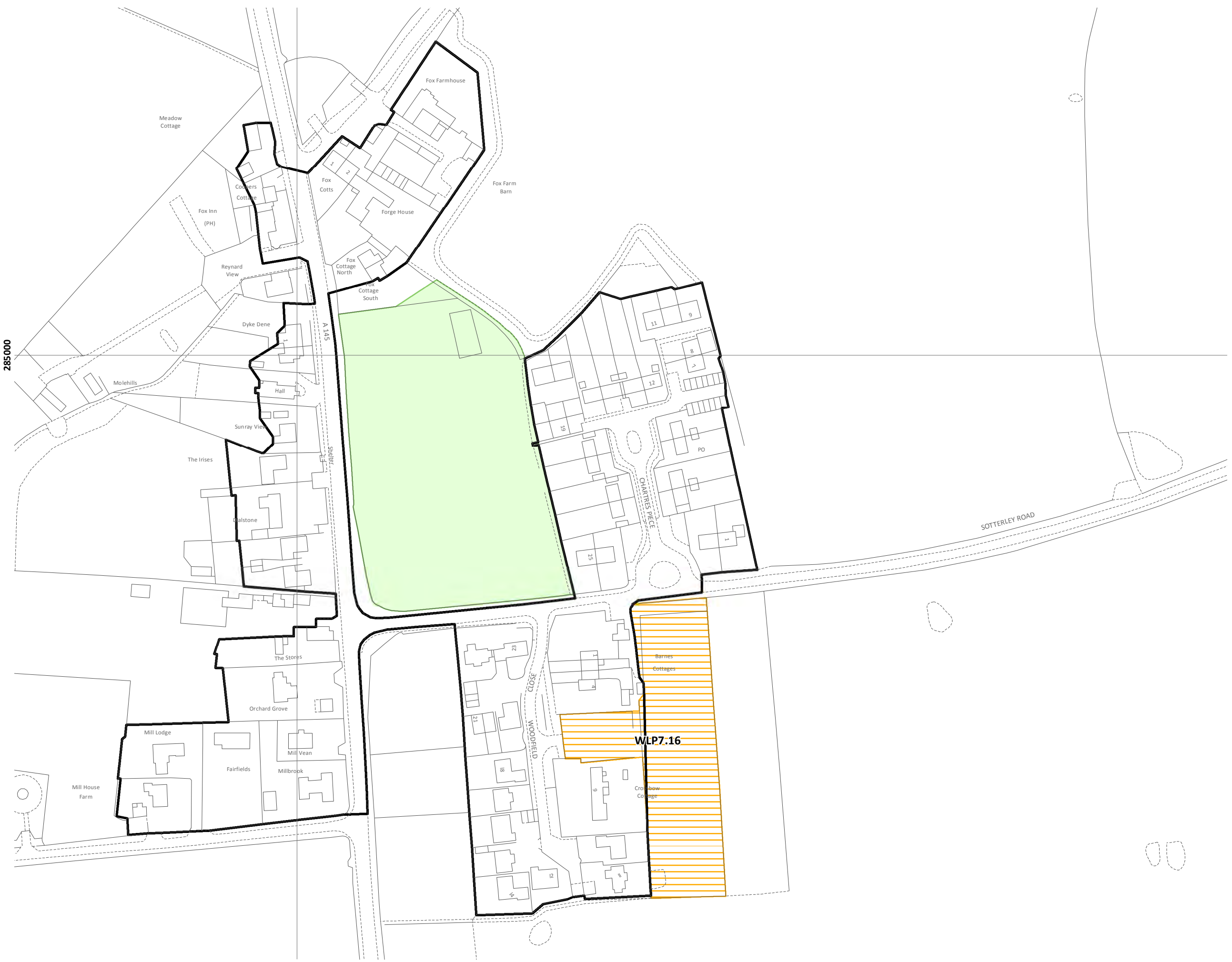
© Crown copyright and database rights 2018 OS 100042052. You are permitted to use this data solely to enable you to respond to, or interact with, the organisation that provided you with the data. You are not permitted to copy, sub-licence, distribute or sell any of this data to third parties in any form. Flood zone information can be found on the Environment Agency website www.environment-agency.gov.uk/flood. Suffolk County Council - Common Land and Village Greens Historic England - Scheduled Monument

Willingham Inset Map

Waveney Final Draft Local Plan | March 2018



-  Housing Allocation
-  Open Space (WLP8.23)
-  Settlement Boundary (WLP1.3)




Locally Listed Buildings can be found on the interactive map at www.eastsuffolk.gov.uk/newwaveneylocalplan



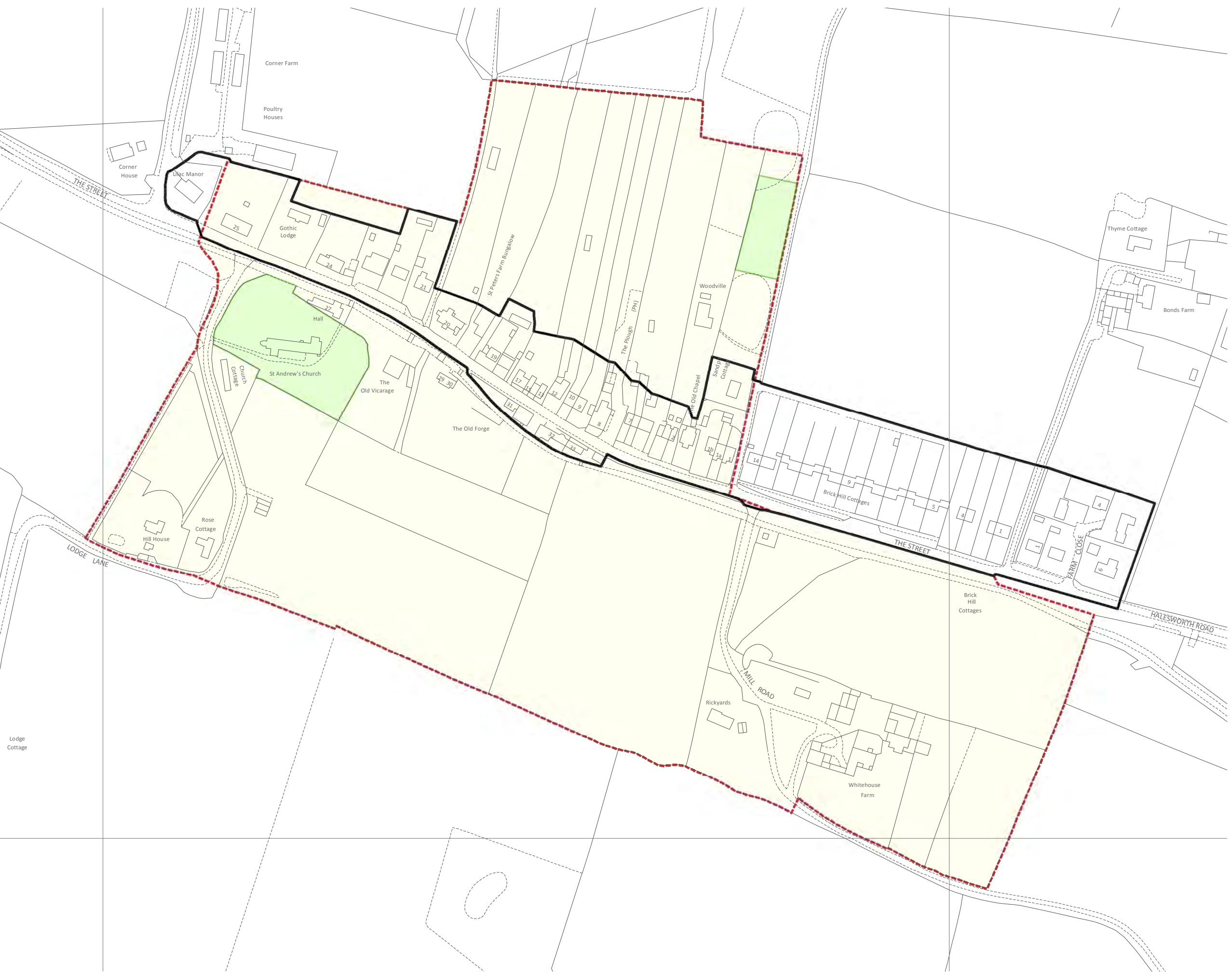
© Crown copyright and database rights 2018 OS 100042052. You are permitted to use this data solely to enable you to respond to, or interact with, the organisation that provided you with the data. You are not permitted to copy, sub-licence, distribute or sell any of this data to third parties in any form. Flood zone information can be found on the Environment Agency website www.environment-agency.gov.uk/flood

Wissett Inset Map

Waveney Final Draft Local Plan | March 2018



- Conservation Area (WLP8.39)
- Open Space (WLP8.23)
- Settlement Boundary (WLP1.3)



279000

636500

637000

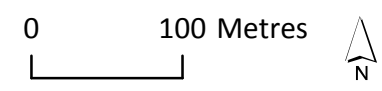
Locally Listed Buildings can be found on the interactive map at www.eastsuffolk.gov.uk/newwaveneylocalplan



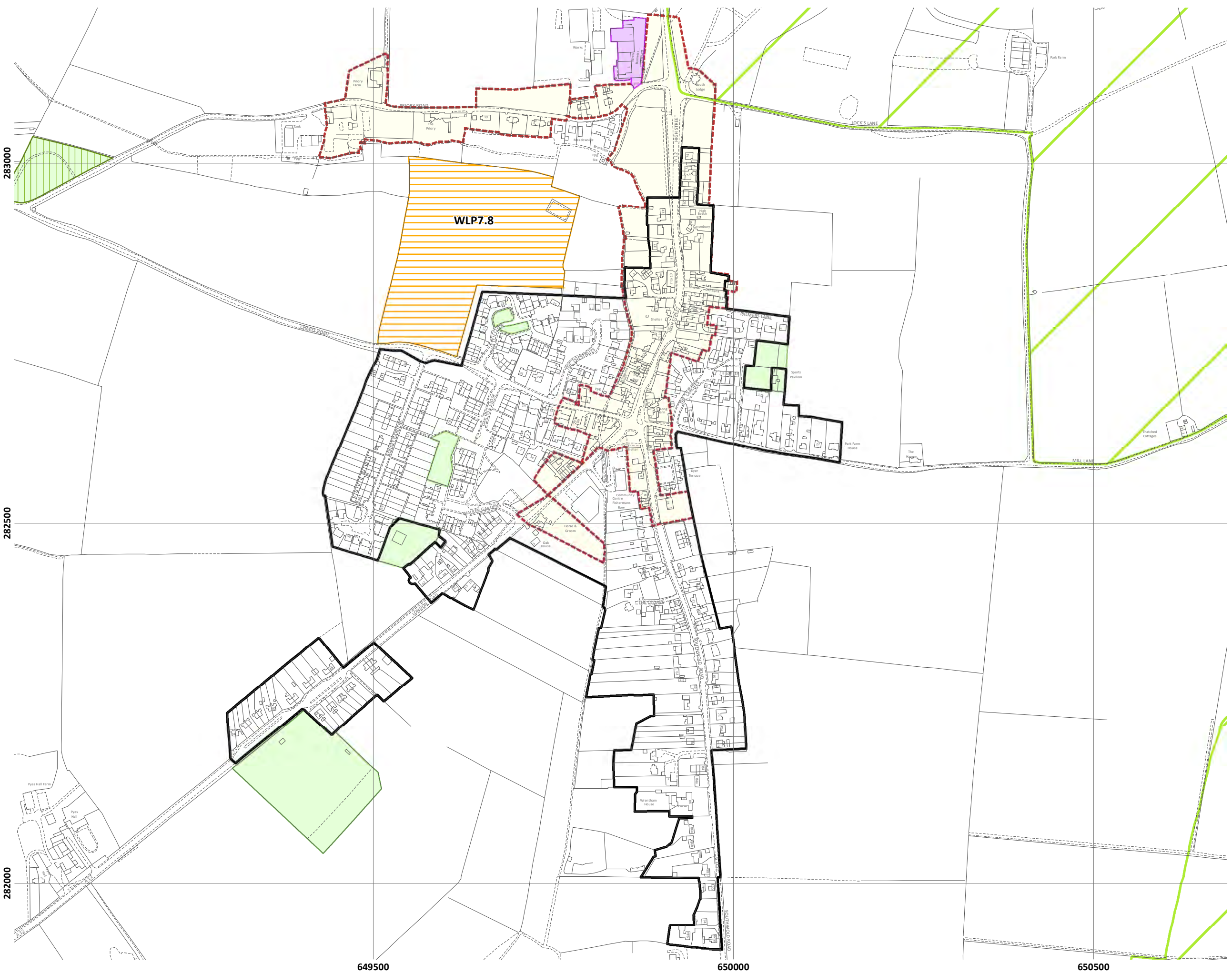
© Crown copyright and database rights 2018 OS 100042052. You are permitted to use this data solely to enable you to respond to, or interact with, the organisation that provided you with the data. You are not permitted to copy, sub-licence, distribute or sell any of this data to third parties in any form. Flood zone information can be found on the Environment Agency website www.environment-agency.gov.uk/flood

Wrentham Inset Map

Waveney Final Draft Local Plan | March 2018



-  Area of Outstanding Natural Beauty
-  Conservation Area
-  County Wildlife
-  Existing Employment Area (WLP8.12)
-  Housing
-  Open Space
-  Settlement Boundary



Locally Listed Buildings can be found on the interactive map at www.eastsuffolk.gov.uk/newwaveneylocalplan



© Crown copyright and database rights 2018 OS 100042052. You are permitted to use this data solely to enable you to respond to, or interact with, the organisation that provided you with the data. You are not permitted to copy, sub-licence, distribute or sell any of this data to third parties in any form. Flood zone information can be found on the Environment Agency website www.environment-agency.gov.uk/flood. Natural England - Area of Outstanding Natural Beauty Suffolk Biological Records Centre - County Wildlife Site