

PUBLIC PATH DIVERSION ORDER

HIGHWAYS ACT 1980

**EAST SUFFOLK COUNCIL
(BADINGHAM FOOTPATH NO 15 (PART))
PUBLIC PATH DIVERSION ORDER 2023**

This order is made by East Suffolk Council (“the authority”) under section 119 of the Highways Act 1980 (“the 1980 Act”) because it appears to the authority that in the interests of the owners of the land crossed by the footpath described in paragraph 1 of this order it is expedient that the line of the path should be diverted.

Mrs A C C Green and Mr M W Curtis Green of Red House Farm, Badingham have agreed to defray any compensation which becomes payable in consequence of the coming into force of this order, and any expenses which are incurred in bringing the new site of the footpath into a fit condition for use by the public.

Suffolk County Council has been consulted as required by section 120(2) of the 1980 Act and has consented to the making of the order.

BY THIS ORDER:

1. The public right of way over the land situate at Badingham and shown by a bold continuous line on the map contained in this order and described in Part 1 of the Schedule to this order shall be stopped up with effect from the date on which Suffolk County Council certifies that the work to bring the new site of the footpath described in Part 2 of the Schedule to this order into a fit condition for use by the public has been carried out. Certification shall not take place prior to the creation of the new route as before described.

2. There shall at the end of 84 days from the date of confirmation of this order be a public footpath over the land situate at Badingham described in Part 2 of the Schedule and shown by a bold broken line on the map contained in this order.

THE COMMON SEAL of the said
EAST SUFFOLK COUNCIL

was hereunto affixed this 6TH day of MARCH 2023

in the presence of:-

Authorised Officer:




976

The foregoing Order is hereby confirmed by East Suffolk Council
as an unopposed Order

THE COMMON SEAL of EAST SUFFOLK COUNCIL

was hereunto affixed this 28th day of APRIL 2023

Authorised Officer:



1029

SCHEDULE

PART 1

Description of Site of Existing Path

Badingham Public Footpath No 15(part) – The entire width of that part of Badingham Public Footpath No 15 commencing at Ordnance Survey grid reference TM31436882 at point A and proceeding in an easterly direction for approximately 162 metres from Twin Oak Drive to Ordnance Survey grid reference TM31596882 at point B; then in a south easterly direction for 242 metres to Ordnance Survey grid reference TM31736863 at point C and then for 53 metres in an east north easterly direction to Ordnance Survey grid reference TM31786864 at point D; this being the route shown between points A - B - C - D on the order map.

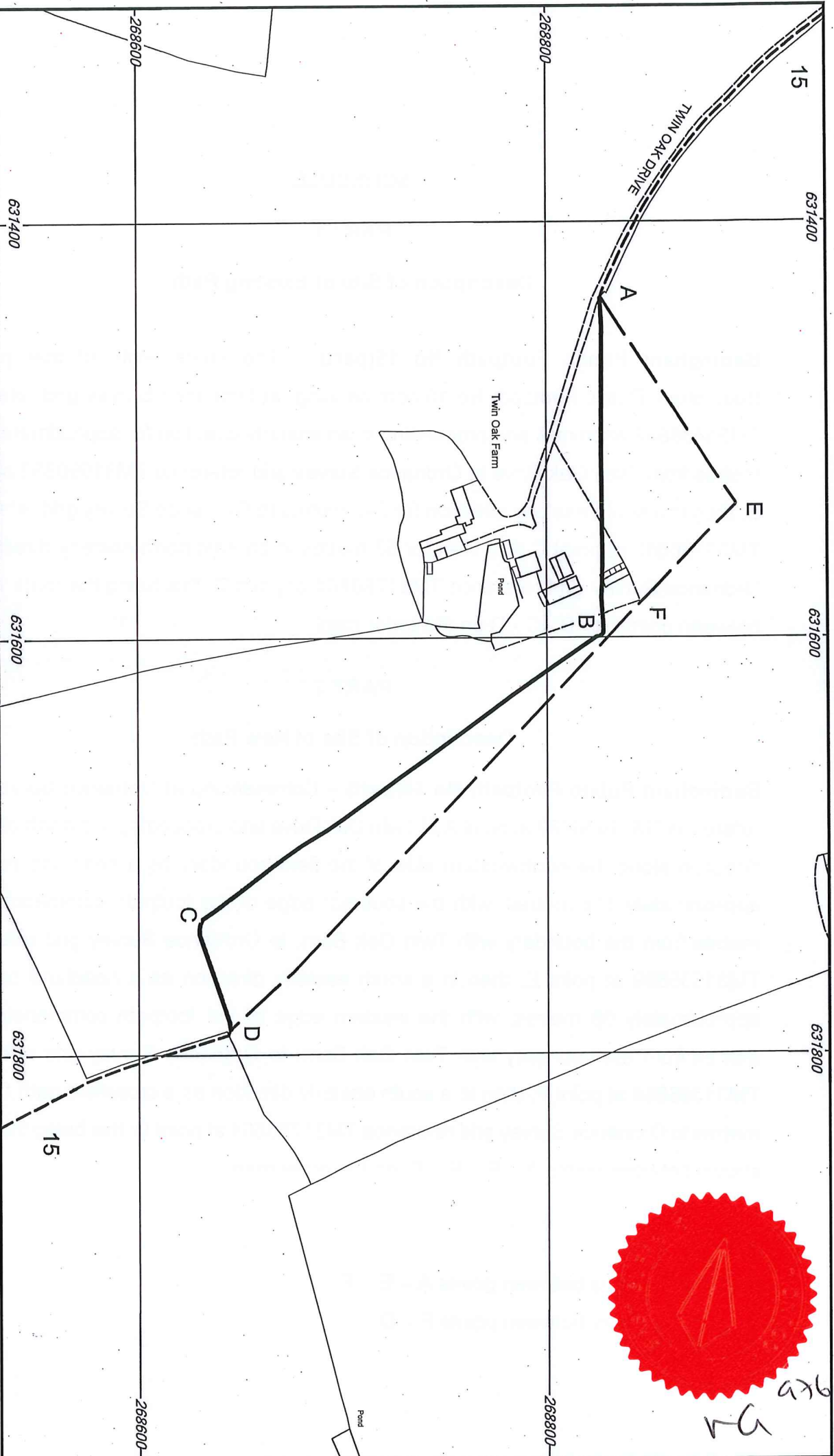
PART 2

Description of Site of New Path

Badingham Public Footpath No 15(part) – Commencing at Ordnance Survey grid reference TM31436882 at point A at Twin Oak Drive and proceeding in a north easterly direction along the northwestern side of the field boundary as a headland path for approximately 118 metres, with the southern edge of the footpath commencing 0.5 metres from the boundary with Twin Oak Barn, to Ordnance Survey grid reference TM31536889 at point E, then in a south easterly direction as a headland path for approximately 66 metres, with the western edge of the footpath commencing 0.5 metres from the boundary with Twin Oak Barn, to Ordnance Survey grid reference TM31586884 at point F, then in a south easterly direction as a crossfield path for 287 metres to Ordnance Survey grid reference TM31786864 at point D; this being the route shown between points A – E – F – D on the order map.




Width: 2.5 metres between points A – E – F

1.5 metres between points F – D



Scale 1:2500
Ordnance Survey MasterMap
Crown Copyright.
All rights reserved.
Suffolk County Council
Licence No. 100023395 2023



-  Footpath to be diverted (A-B-C-D)
-  Proposed Footpath (A-E-F-D)
-  Unaffected Footpath

**MAP REFERRED TO IN THE EAST SUFFOLK COUNCIL
(BADINGHAM FOOTPATH NO 15(PART))
PUBLIC PATH DIVERSION ORDER 2023 -
HIGHWAYS ACT 1980 SECTION 119**