

PUBLIC PATH DIVERSION ORDER

HIGHWAYS ACT 1980

EAST SUFFOLK COUNCIL (FARNHAM FOOTPATHS NOS 11 (PART) AND 12) PUBLIC PATH DIVERSION ORDER 2023

This order is made by East Suffolk Council ("the authority") under section 119 of the Highways Act 1980 ("the 1980 Act") because it appears to the authority that in the interests of the owner and occupiers of the land crossed by the footpaths described in paragraph 1 of this order it is expedient that the lines of the paths should be diverted.

Waltham Hall Farms Partnership has agreed to defray any compensation which becomes payable in consequence of the coming into force of this order, and any expenses which are incurred in bringing the new sites of the footpaths into a fit condition for use by the public.

Suffolk County Council has been consulted as required by section 120(2) of the 1980 Act and has consented to the making of the order.

BY THIS ORDER:

1. The public rights of way over the land situate at Farnham and shown by bold continuous lines on the map contained in this order and described in Part 1 of the Schedule to this order shall be stopped up with effect from the date on which Suffolk County Council certifies that the work to bring the new sites of the footpaths described in Part 2 of the Schedule to this order into a fit condition for use by the public has been carried out. Certification shall not take place prior to the creation of the new routes as before described.
2. There shall at the end of 225 days from the date of confirmation of this order be public footpaths over the land situate at Farnham described in Part 2 of the Schedule and shown by bold broken lines on the map contained in this order.


THE COMMON SEAL of the said

EAST SUFFOLK COUNCIL

was hereunto affixed this 3RD day of November 2023

in the presence of:-

Authorised Officer: *NA MARTIN CLARK*
LICENSING PARAGON AND
POUNCE CRAS CARTER



11/23


The foregoing Order is hereby confirmed by East Suffolk Council
as an unopposed Order

THE COMMON SEAL of EAST SUFFOLK COUNCIL

was hereunto affixed this 5TH day of JANUARY 2024

NA MARTIN CLARK
LICENSING PARAGON AND
POUNCE CRAS CARTER

Authorised Officer:



12/24

SCHEDULE

PART 1

Description of Sites of Existing Paths

Farnham Public Footpath No 11(part) – The entire width of that part of Farnham Public Footpath No 11 commencing at Ordnance Survey grid reference TM37155956 at point A and proceeding in an easterly direction for approximately 76 metres to a junction with Farnham Footpath No 12 at Ordnance Survey grid reference TM37235956 at point B then continuing in an easterly direction for approximately 48 metres to Ordnance Survey grid reference TM37285956 at point C; this being the route shown between points A – B – C on the order map.

Farnham Public Footpath No 12 – The whole of Farnham Public Footpath No 12 commencing at Ordnance Survey grid reference TM37235956 at point B and proceeding in a southerly direction for approximately 56 metres to Ordnance Survey grid reference TM37235950 at point D then in a south easterly direction for approximately 317 metres to join the U2321 road at Ordnance Survey grid reference TM37465928 at point E; this being the route shown between points C – E on the order map.

PART 2

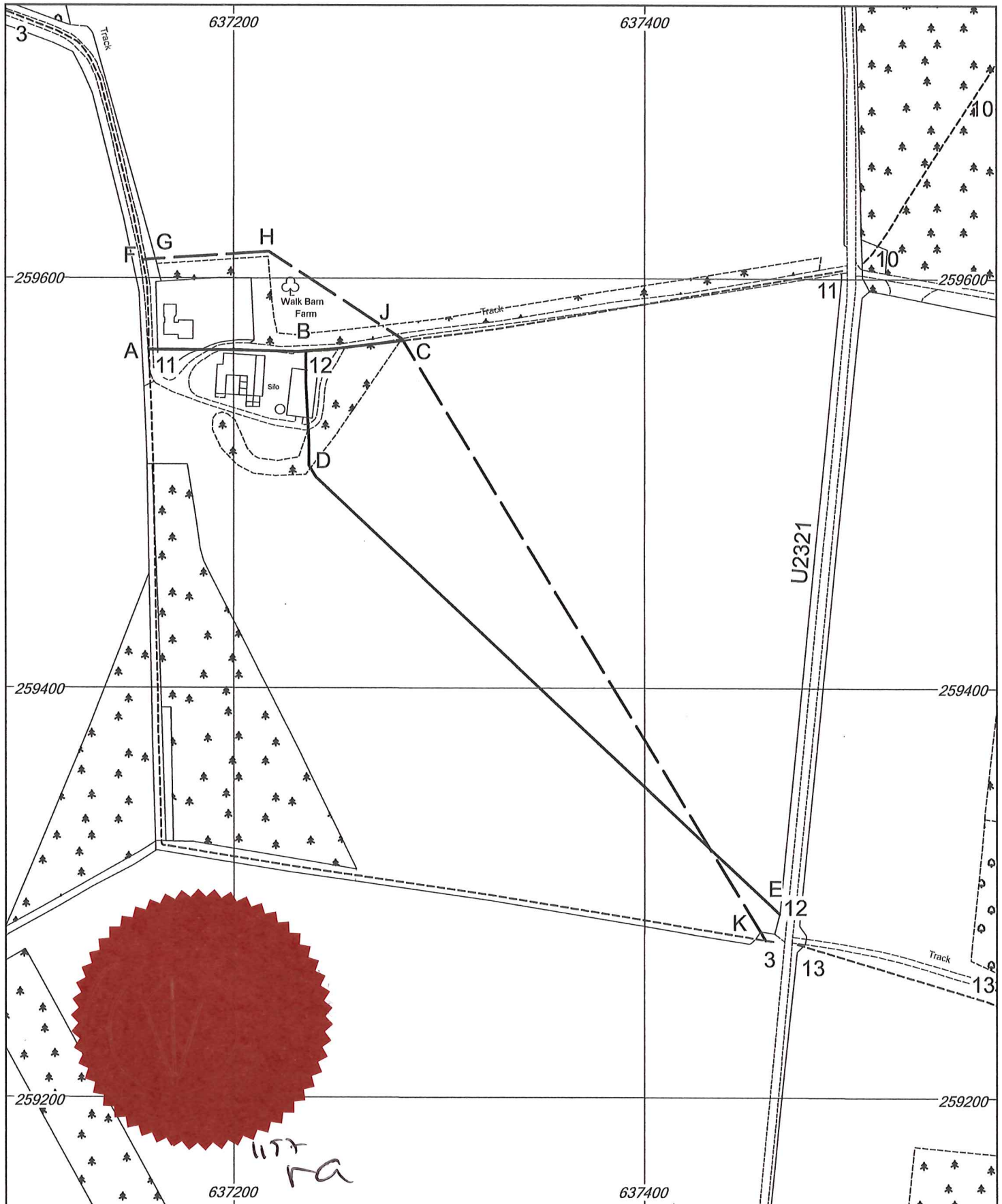
Description of Sites of New Paths

Farnham Public Footpath 11(part) – Commencing at Ordnance Survey grid reference TM37155960 at point F at a junction with Farnham Footpath No 3 and proceeding in an easterly direction across a verge for approximately 6 metres to a field boundary at Ordnance Survey grid reference TM37165960 at point G then in an easterly direction along a track running parallel to the boundary fence and tree line with the southern edge of the footpath commencing 1 metre from the boundary fence and tree line for approximately 55 metres to Ordnance Survey grid reference TM37215961 at point H then in an east south easterly direction along the track for approximately 66 metres to the field boundary at Ordnance survey grid reference TM37275957 at point J then crossing a verge in an east south easterly direction for approximately 13 metres to join the existing route at a junction with the new route of Farnham Footpath No 12 at Ordnance Survey grid reference TM37285956 at point C; this being the route shown between points F – G – H – J – C on the order map.

Width: 3 metres, with pinch points of 1.8 metres at points G and J

Farnham Public Footpath 12 – Commencing at Ordnance Survey grid reference TM37285956 at point C at a junction with Farnham Footpath No 11 and proceeding in a south south easterly direction as a cross field path for approximately 342 metres to join Farnham Footpath No 3 at Ordnance Survey grid reference TM37455927 at point K; this being the route shown between points C – K on the order map.

Width: 1.8 metres



MAP REFERRED TO IN THE EAST SUFFOLK COUNCIL (FARNHAM FOOTPATHS NOS 11 (PART) AND 12)) PUBLIC PATH DIVERSION ORDER 2023



- Footpath to be diverted (A - B - C) (B - D - E)
- Proposed Footpath (F - G - H - J - C) (C - K)
- Unaffected Footpath
- ☁ Proposed new woodland area



Ordnance Survey MasterMap Crown copyright and database rights 2023
OS Licence No. 100023395

Scale 1:2500 at A4