

PUBLIC PATH CREATION ORDER
HIGHWAYS ACT 1980
EAST SUFFOLK COUNCIL
(HALESWORTH FOOTPATH NO 27 & HOLTON FOOTPATH NO 14)
PUBLIC PATH CREATION ORDER 2024

This order is made by East Suffolk Council ("the authority") under section 26 of the Highways Act 1980 ("the 1980 Act") because it appears to the authority that, having regard to the matters set out in Section 26(1), there is a need for a public footpath over the land to which this order relates, and that it is expedient that the path should be created.

Suffolk County Council has been consulted as required by Section 26(3) of the 1980 Act.

BY THIS ORDER:

1. There shall be at the end of 90 days from the date of confirmation of this order a public footpath over the land at Halesworth and Holton described in Part 1 of the Schedule to this order and shown by a bold broken line on the map attached to this order.

THE COMMON SEAL of the said

EAST SUFFOLK COUNCIL

was hereunto affixed this 19th day of June 2024

in the presence of:-

Authorised Officer:

MA

MARTIN CLARK

LICENSING MANAGER AND
Housing Lead Officer



1375

SCHEDULE

PART 1

DESCRIPTION OF LAND

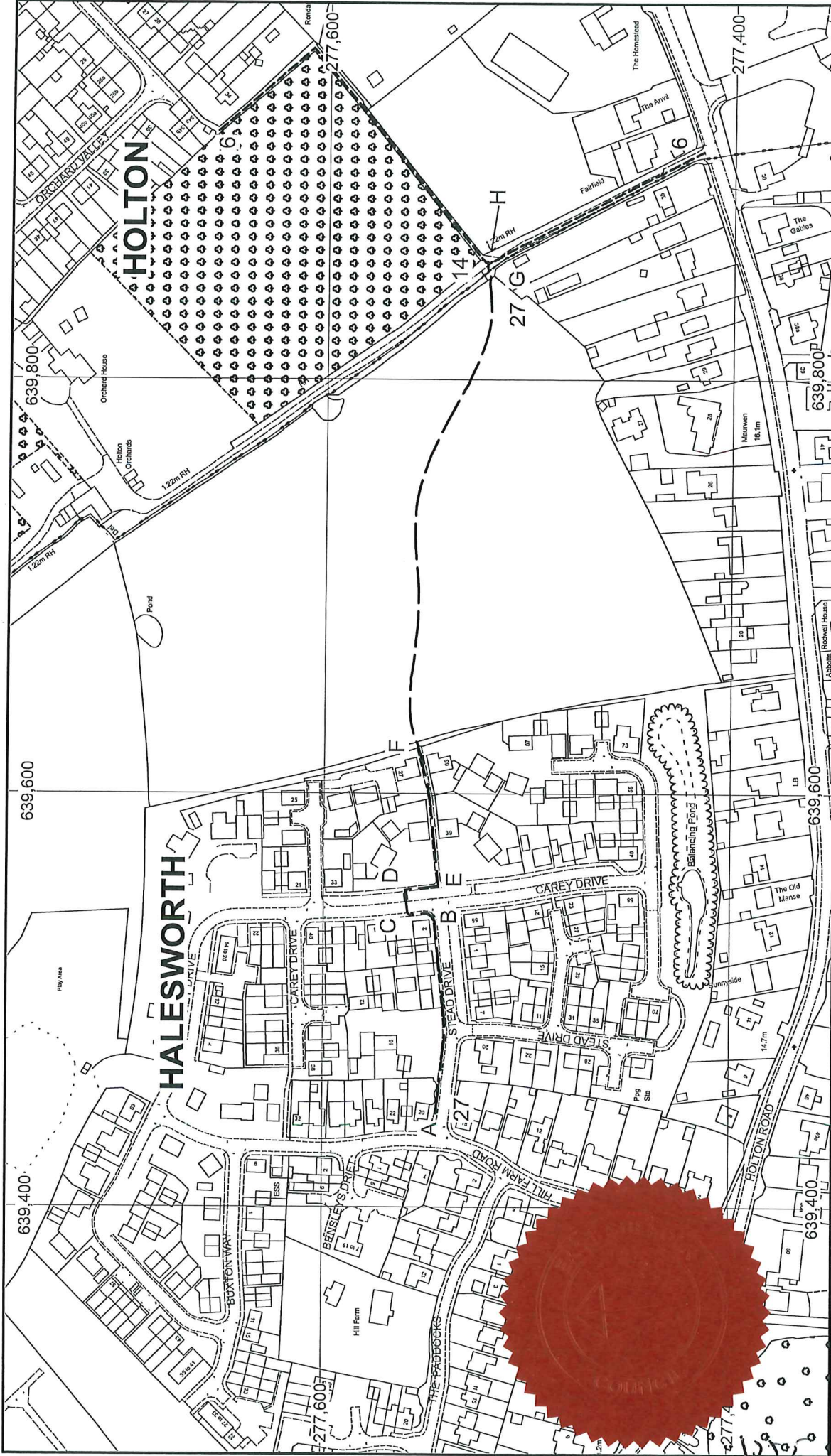
Halesworth Footpath No 27– Commencing at Ordnance Survey grid reference TM39457754 at point A on Stead Drive at the adopted highway boundary and proceeding in a generally easterly direction along the footway on the northern side of the road for approximately 94 metres to Ordnance Survey grid reference TM39547755 at point B on the western side of the junction with Carey Drive, turning north for approximately 14 metres along the footway on the western side of the road to Ordnance Survey grid reference TM39547756 at point C and crossing the road in an easterly direction for 11 metres to Ordnance Survey grid reference TM39557756 at point D, turning south along the footway on the eastern side of the road for 17 metres to Ordnance Survey grid reference TM39557754 at point E then in a generally easterly direction for approximately 69 metres to Ordnance Survey grid reference TM39627755 at point F where it enters the public open space and continues in a generally east south easterly direction for 233 metres to Ordnance Survey grid reference TM39847752 at point G; this being the route shown between points A – B – C – D – E – F – G on the order map.


Holton Footpath No 14 – Commencing at Ordnance Survey grid reference TM39847752 at point G and proceeding in an easterly direction for 5 metres, to join Holton Footpath No 6 at Ordnance Survey grid reference TM39857752 at point H, this being the route shown between points G – H on the order map.

Width: A – B – C – D 1.8 metres

D – E – F 2 metres

F – G – H 1.8 metres






EASTSUFFOLK
COUNCIL

Proposed Footpath (A-B-C-D-E-F-G-H)

Unaffected Footpath

Definitive Map Parish Boundary



Scale: 1:2,500 at A4

MAP REFERRED TO IN THE EAST SUFFOLK COUNCIL (HALESWORTH FOOTPATH NO 27 AND HOLTON FOOTPATH NO 14) PUBLIC PATH CREATION ORDER- HIGHWAYS ACT 1980- SECTION 26

DRAWN BY: SDK

DATE: 22/05/2024

Row.013 Order map Final

Ordinance Survey MasterMap, Crown Copyright. All rights reserved.
Suffolk County Council Licence No. 100023395 2024