

APPENDIX 7

PEDESTRIAN PARAMETER PLAN



General Notes

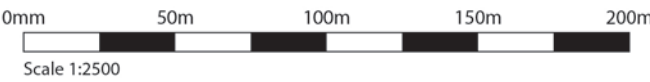
The contractor is responsible for checking dimensions, tolerances and references. Any discrepancy to be verified with the Architect before proceeding with the works. Where an item is covered by drawings to different scales the larger scale drawing is to be worked to. Do not scale drawing. Figured dimensions to be worked to in all cases. CDM REGULATIONS 2015. All current drawings and specifications for the project must be read in conjunction with the Designer's Hazard and Environment Assessment Record. All intellectual property rights reserved.

Key

- Outline application boundary
- Pedestrian path within the Green Trail
- Pedestrian route along the Spine Road
- Secondary pedestrian links
- Public Right of Way within the site
- Public Right of Way outside the site
- Existing Quiet Lane
- Proposed points of connection to the surrounding area
- Existing points of connection to the public rights of way to be retained

Note:

1) OS base has been added to include the approved layout to Westerfield House Care Home extension, for context



CDM REGULATIONS 2015. All current drawings and specifications for the project must be read in conjunction with the Designer's Hazard and Environment Assessment Record. All intellectual property rights reserved.

Designed with reference to the surveys, information and reports listed: OSMap and Topographic Survey received from the client

Rev	Date	Description
P01	09/02/24	Drawing first issue has this revision noted
P02	15/02/24	Amendment to proposed points of connection
P03	19/02/24	Existing points of connection added

Dwn	Ckd
OI	RP
OI	RP

Drawn	OI
Checked	RP
Date	19/02/24
Scale @ A1	1:2500

HUMBER DOUCY LANE

Parameter Plan: Pedestrian Movement

HDL-PRP-XX-XX-DR-A-08205
REV P03

S2

PRP

APPENDIX 8

CYCLING PARAMETER PLAN



General Notes

The contractor is responsible for checking dimensions, tolerances and references. Any discrepancy to be verified with the Architect before proceeding with the works. Where an item is covered by drawings to different scales the larger scale drawing is to be worked to.

Do not scale drawing. Figured dimensions to be worked to in all cases.

CDM REGULATIONS 2015. All current drawings and specifications for the project must be read in conjunction with the Designer's Hazard and Environment Assessment Record.

All intellectual property rights reserved.

- Key**
- Outline application boundary
 - Proposed dedicated cycle lanes
 - Proposed main informal cycle routes
 - Proposed locations of primary cycle access
 - Public Right of Way within the site
 - Public Right of Way outside the site
 - Existing Quiet Lane

Note:

1) OS base has been added to include the approved layout to Westerfield House Care Home extension, for context

APPENDIX 9

ACCESS AND VEHICULAR PARAMETER PLAN



General Notes

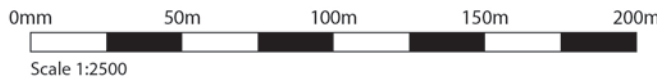
The contractor is responsible for checking dimensions, tolerances and references. Any discrepancy to be verified with the Architect before proceeding with the works. Where an item is covered by drawings to different scales the larger scale drawing is to be worked to. Do not scale drawing. Figured dimensions to be worked to in all cases. CDM REGULATIONS 2015. All current drawings and specifications for the project must be read in conjunction with the Designer's Hazard and Environment Assessment Record. All intellectual property rights reserved.

Key

- Outline application boundary
- Point of vehicular access to the site
- Spine road - indicative main vehicular route
- Indicative additional main vehicular circulation route
- Indicative bus gate location
- Dedicated bus lane (no car movement)

Note:

1) OS base has been added to include the approved layout to Westerfield House Care Home extension, for context



CDM REGULATIONS 2015. All current drawings and specifications for the project must be read in conjunction with the Designer's Hazard and Environment Assessment Record. All intellectual property rights reserved.

Designed with reference to the surveys, information and reports listed: OSMap and Topographic Survey received from the client

Rev	Date	Description
P01	09/02/24	Drawing first issue has this revision noted
P02	23/02/24	Update to the terminology in the keys

Dwn	Ckd
OI	RP
OI	RP

Drawn	OI
Checked	RP
Date	21/02/24
Scale @ A1	1:2500

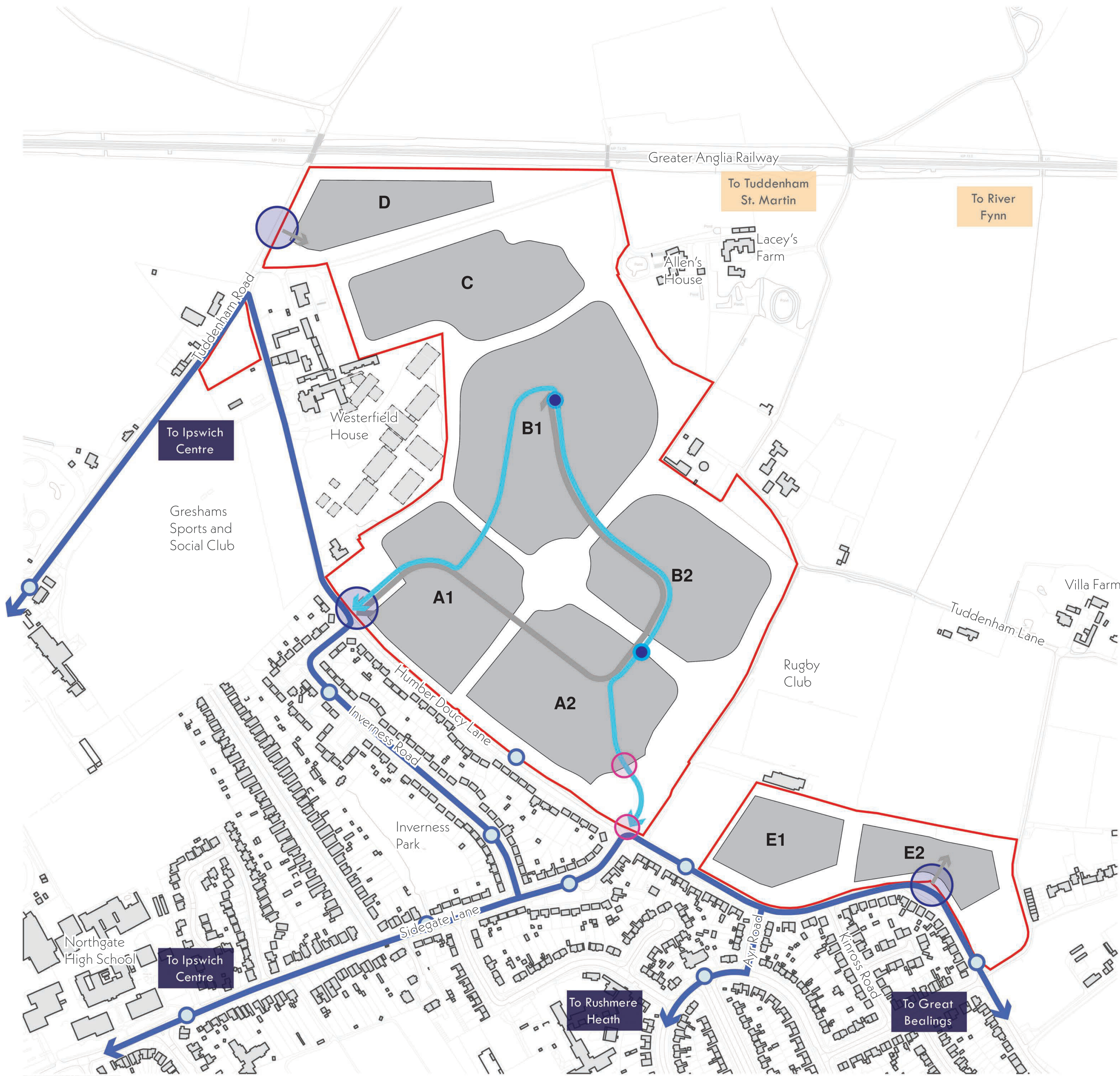
HUMBER DOUCY LANE
Parameter Plan: Access & Vehicular Movement

HDL-PRP-XX-XX-DR-A-08203
REV P02
S2

PRP

APPENDIX 10

PUBLIC TRANSPORT PARAMETER PLAN



General Notes

The contractor is responsible for checking dimensions, tolerances and references. Any discrepancy to be verified with the Architect before proceeding with the works. Where an item is covered by drawings to different scales the larger scale drawing is to be worked to. Do not scale drawing. Figured dimensions to be worked to in all cases. CDM REGULATIONS 2015. All current drawings and specifications for the project must be read in conjunction with the Designer's Hazard and Environment Assessment Record. All intellectual property rights reserved.

Key

- Outline application boundary
- Point of vehicular access to the site
- Spine road - indicative main vehicular route
- Indicative additional main vehicular circulation route
- Existing bus route
- Indicative proposed bus route
- Bus stop (existing)
- Indicative bus stop (proposed) - Approximately 400 meters of walking distance has been taken into account for the location of the proposed bus stop
- Indicative bus gate location

Note:

1) OS base has been added to include the approved layout to Westerfield House Care Home extension, for context

0m 50m 100m 150m 200m
Scale 1:2500

CDM REGULATIONS 2015. All current drawings and specifications for the project must be read in conjunction with the Designer's Hazard and Environment Assessment Record. All intellectual property rights reserved. All intellectual property rights reserved.

Designed with reference to the surveys, information and reports listed: OSMap and Topographic Survey received from the client

Rev	Date	Description
P01	09/02/24	Drawing first issue has this revision noted
P02	23/02/24	Update to key terminology

Dwn	Ckd
OI	RP
OI	RP

Drawn	OI
Checked	RP
Date	21/02/24
Scale @ A1	1:2500

HUMBER DOUCY LANE

Parameter Plan: Public Transport

HDL-PRP-XX-XX-DR-A-08204
REV P02

S2

PRP