

The Willows, Earl Soham,
Woodbridge, Suffolk IP13 7SA
Tel. 01728 684360
ajgrose@btinternet.com



Yours Honor,

Thank you for ~~the~~ meeting
the other week, it was very useful.

Please find enclosed
the Earl Soham Neighbourhood
Area (Plan) application as
requested.

Could you confirm to me
when the process is complete
and successful?

I look forward to hearing
from you

Yours Sincerely, David Grose
Chairman ESAC

Application to designate a Neighbourhood Area

Town and Country Planning Act 1990 Neighbourhood Planning (General) Regulations 2012

The designation of a Neighbourhood Area is the first formal stage in preparing a Neighbourhood Development Plan, Neighbourhood Development Order or Community Right to Build Order. Please read the accompanying guidance notes before completing this form. Further information can be found online at www.eastsuffolk.gov.uk/neighbourhoodplanning

Please return **Suffolk Coastal applications** to Suffolk Coastal District Council, Planning Policy and Delivery, Melton Hill, Woodbridge, Suffolk IP12 1AU. If you have any questions regarding neighbourhood planning, please email suffolkcoastallocalplan@eastsuffolk.gov.uk or call 01394 444761 / 01394 444558.

Please return **Waveney applications** to Waveney District Council, Planning Policy and Delivery, Riverside, 4 Canning Road, Lowestoft, Suffolk NR33 0EQ. If you have any questions regarding neighbourhood planning, please email waveneylocalplan@eastsuffolk.gov.uk or call 01502 523082.

Name of Neighbourhood Area

Please give the name by which your neighbourhood area will be formally known:

EARL SOHAM

Applicant details

Title: MR
First Name: DAVID
Surname: GROSS
Address: THE WILLOWS
TIME STREET
EARL SOHAM
WOODBRIDGE
Postcode: IP13 7SA
Email: ajgross@bvirgin.net

Additional contact (if applicable)

Title: MR
First Name: GUY
Surname: HARVEY
Address: THE OAKS
THE STREET
EARL SOHAM
WOODBRIDGE
Postcode: IP13 7SB
Email: GUYWHARVEY@BTINTERNET.COM

Relevant body

Please confirm that you are the relevant body to undertake neighbourhood planning in your area in accordance with section 61G of the 1990 Act and section 5C of the 2012 Regulations.

Yes:

Name of Parish / ~~Town~~ Council or Neighbourhood Forum:

No:

EARL SOHAM PARISH COUNCIL



in partnership

Extent of the area

Please indicate below and attach an Ordnance Survey plan showing the intended extent of the area.

Whole parish / ward boundary area

Part of the parish or ward

Joint neighbouring parish

Please describe below why you consider the extent of the neighbourhood area is appropriate.

THE EARL SOHAM PARISH BOUNDARY INCLUDES THE VILLAGE AND SURROUNDING AREAS AS APPROPRIATE TO A NEIGHBOURHOOD PLAN

Intention of neighbourhood area

Please indicate which of the following you intend to undertake within your neighbourhood area.

Neighbourhood Development Plan

Neighbourhood Development Order

Community Right to Build Order

Additional joint parish details

If you are applying with an adjoining parish or parishes please give the clerk's details for each parish.


N/A

Declaration


We hereby apply to designate a neighbourhood area as described on this form and the accompanying plan.

In the case of joint parish applications, names from each parish would be required.

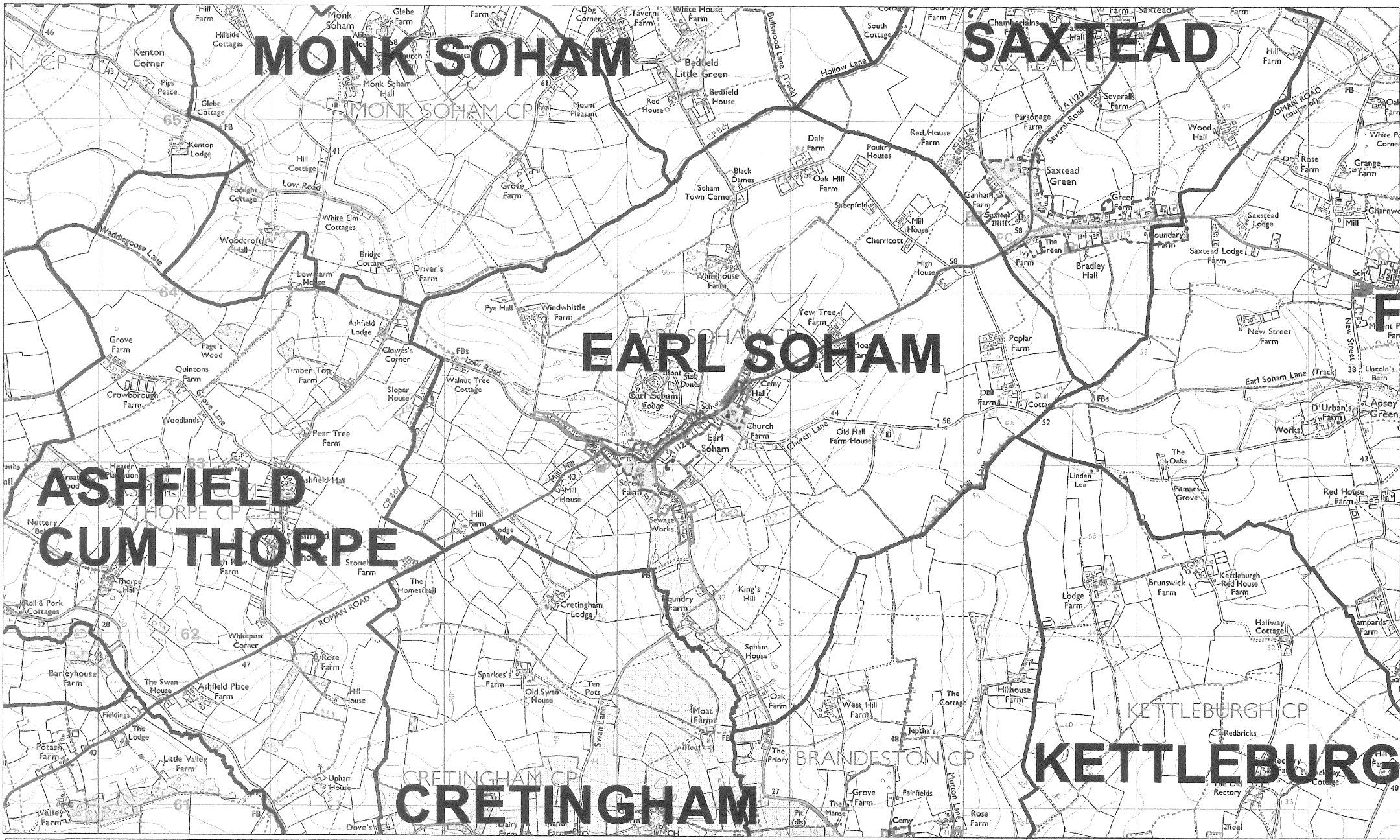
Name(s)

 DAVID GROSZ (CHAIRMAN)

Date: 2 NOV 2017

 GUY HARVEY (CLERK)

Date: 2 NOV 2017



Key

- SSP2: Physical Limits Boundaries
- My OS Parish Boundaries
- SSP38: Special Landscape Areas
- SSP39: Areas to be Protected from Development
- Housing permissions as at 31/3/15
- Conservation Areas
- Parish Names

Earl Soham & surrounding areas.
Suffolk Coastal District Council

This map is published purely for the purposes of consultation for the neighbourhood plan and reuse of this map is not permitted.

Scale 1:20000

For reference purposes only. No further copies may be made.

