

# Application to designate a Neighbourhood Area

Town and Country Planning Act 1990 Neighbourhood Planning (General) Regulations 2012

The designation of a Neighbourhood Area is the first formal stage in preparing a Neighbourhood Development Plan, Neighbourhood Development Order or Community Right to Build Order. Please read the accompanying guidance notes before completing this form. Further information can be found online at [www.eastsuffolk.gov.uk/neighbourhoodplanning](http://www.eastsuffolk.gov.uk/neighbourhoodplanning)

Please return **Suffolk Coastal applications** to Suffolk Coastal District Council, Planning Policy and Delivery, Melton Hill, Woodbridge, Suffolk IP12 1AU. If you have any questions regarding neighbourhood planning, please email [suffolkcoastallocalplan@eastsuffolk.gov.uk](mailto:suffolkcoastallocalplan@eastsuffolk.gov.uk) or call 01394 444761 / 01394 444558.

Please return **Waveney applications** to Waveney District Council, Planning Policy and Delivery, Riverside, 4 Canning Road, Lowestoft, Suffolk NR33 0EQ. If you have any questions regarding neighbourhood planning, please email [waveneylocalplan@eastsuffolk.gov.uk](mailto:waveneylocalplan@eastsuffolk.gov.uk) or call 01394 523082.



## Name of Neighbourhood Area

Please give the name by which your neighbourhood area will be formally known:

SHADINGFIELD, SOTTERLEY, WILLINGHAM & FLOUGH JOINT PARISH

## Applicant details

Title: MR  
First Name: JOHN  
Surname: ARMSTRONG  
Address: SANDLEWOOD  
HULVER RD  
MUTFORD  
Postcode: NR34 7UL  
Email: JASHADINGFIELD PC @ BTINTERNET.COM

## Additional contact (if applicable)

Title:   
First Name:   
Surname:   
Address:   
Postcode:   
Email:

## Relevant body

Please confirm that you are the relevant body to undertake neighbourhood planning in your area in accordance with section 61G of the 1990 Act and section 5C of the 2012 Regulations.

Yes: ☒

Name of Parish / Town Council or Neighbourhood Forum:

No: ☐

SHADINGFIELD SOTTERLEY WILLINGHAM & FLOUGH





### Extent of the area

Please indicate below and attach an Ordnance Survey plan showing the intended extent of the area.

Whole parish / ward boundary area ☐

Part of the parish or ward ☒

Joint neighbouring parish ☐

Please describe below why you consider the extent of the neighbourhood area is appropriate.

THERE IS ONE SMALL AREA IN SHADINGFIELD PARISH WHICH IS PART OF REDISHAM. WHICH THE PC FEELS SHOULD LINK TO REDISHAM PC IF THEY INTEND TO MAKE A NEIGHBOURHOOD PLAN

### Intention of neighbourhood area

Please indicate which of the following you intend to undertake within your neighbourhood area.

Neighbourhood Development Plan ☒

Neighbourhood Development Order ☐

Community Right to Build Order ☐

### Additional joint parish details

If you are applying with an adjoining parish or parishes please give the clerk's details for each parish.

--

### Declaration

I/we hereby apply to designate a neighbourhood area as described on this form and the accompanying plan.

In the case of joint parish applications, names from each parish would be required.

Name(s)

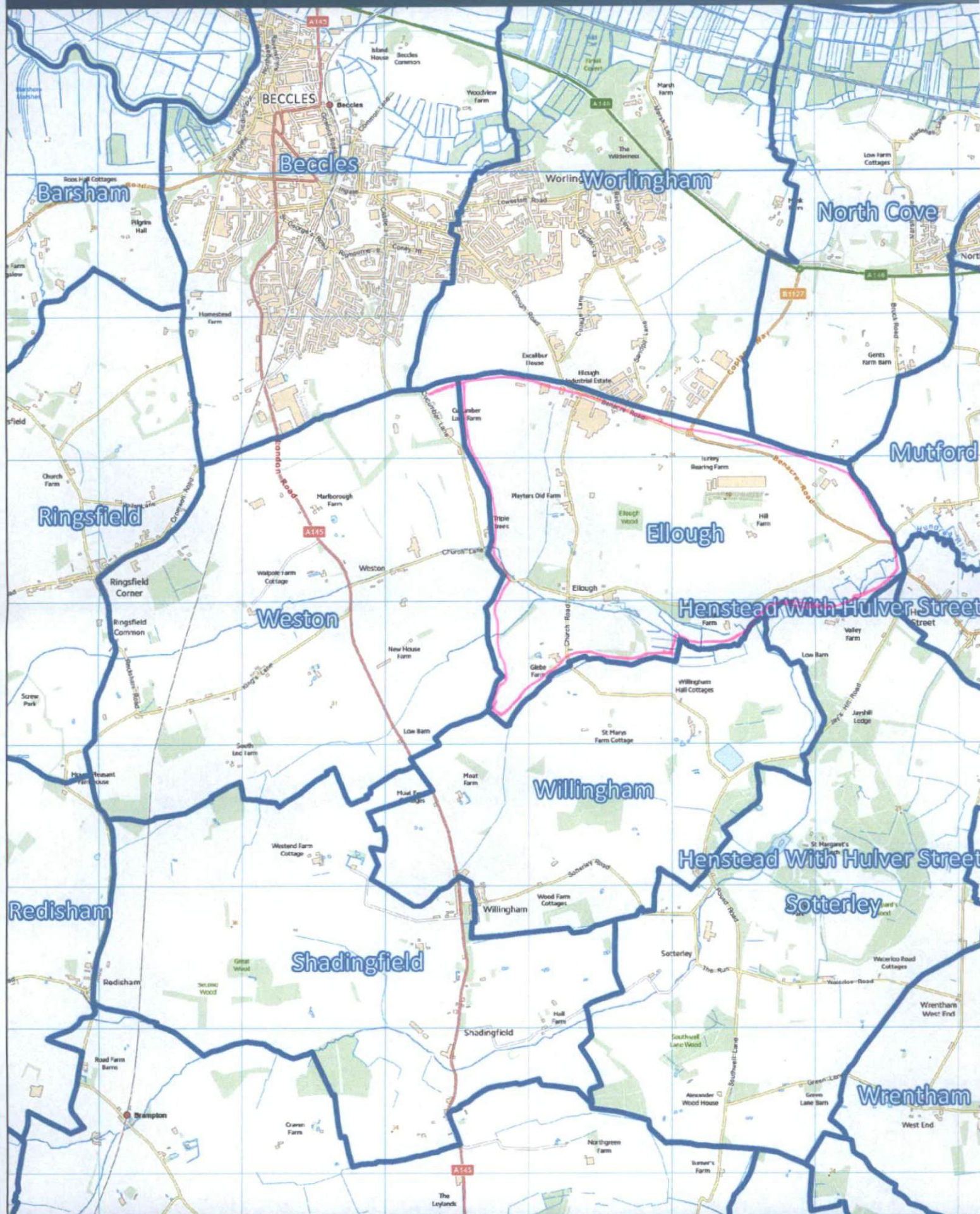


Date:

8-5-17

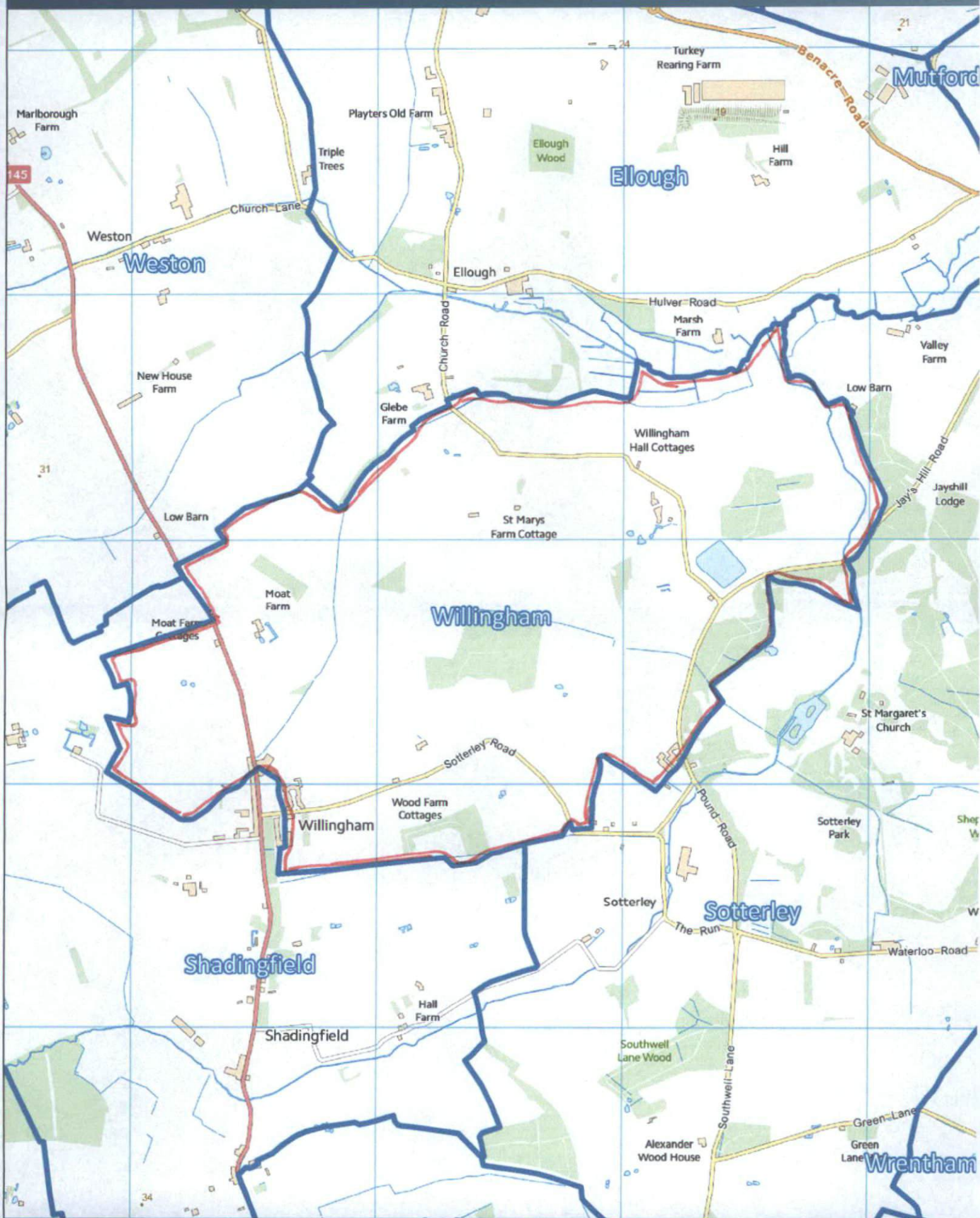
Date:





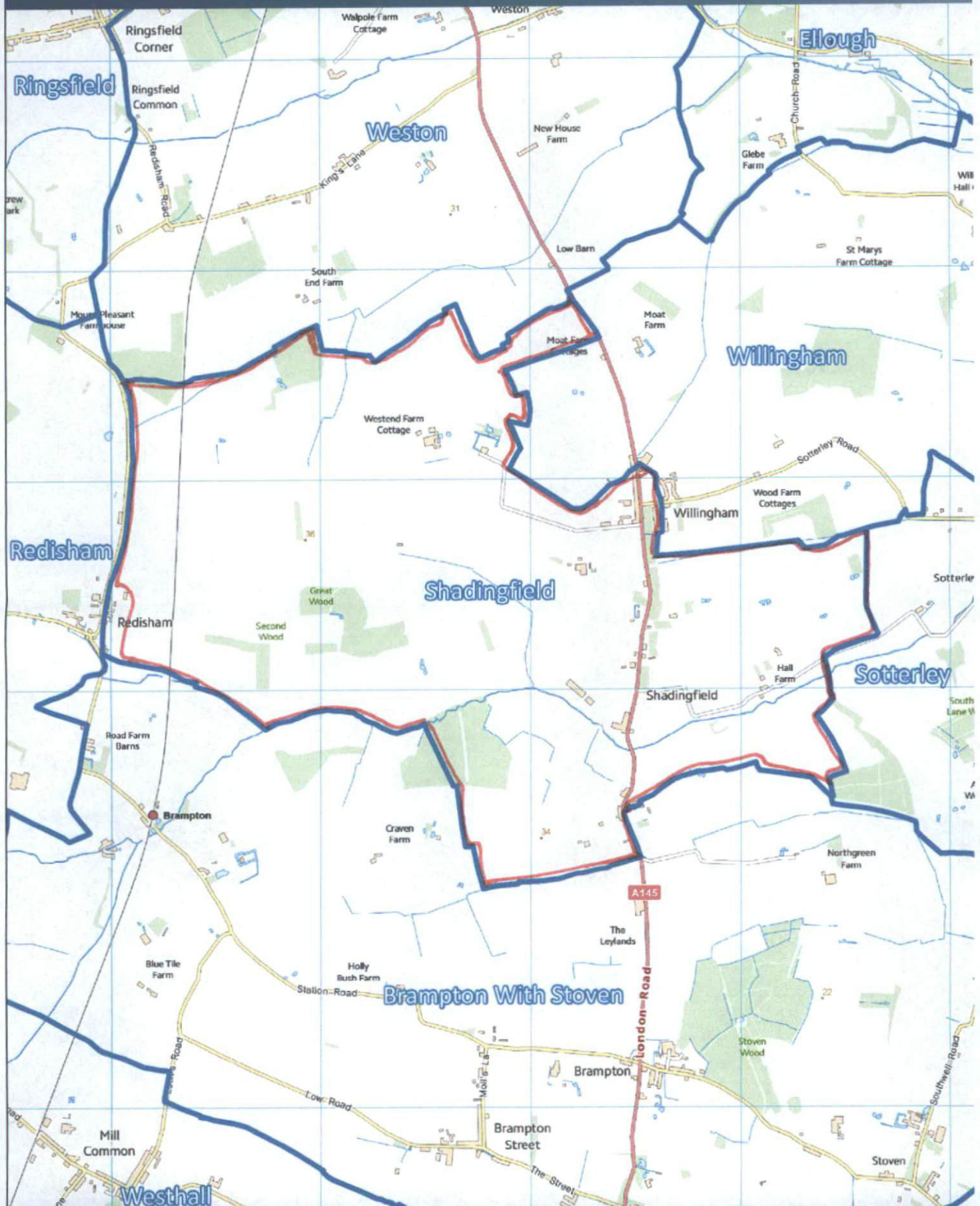


# Village Profile: Willingham





# Village Profile: Shadingfield





# Sotterley

