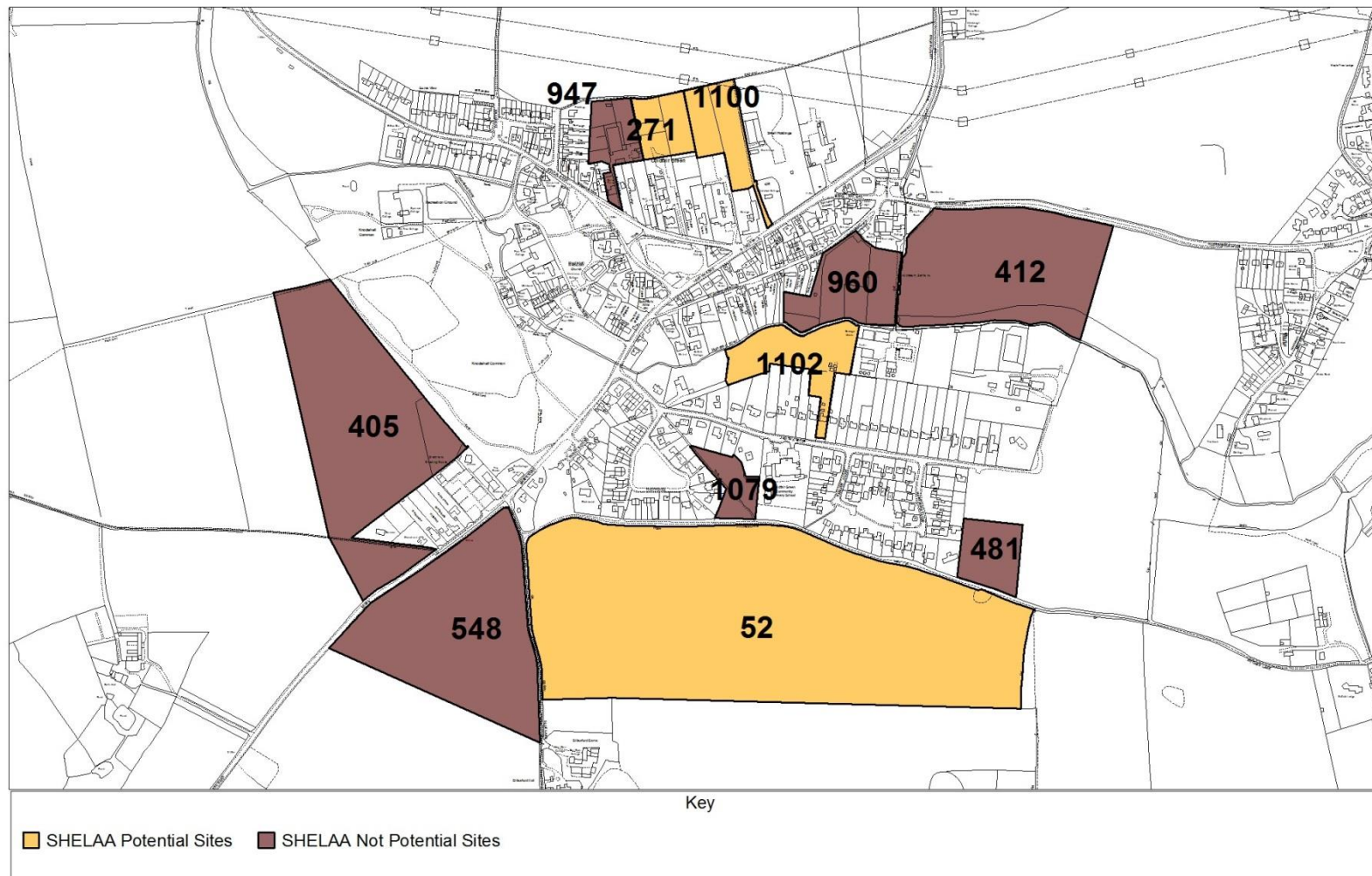
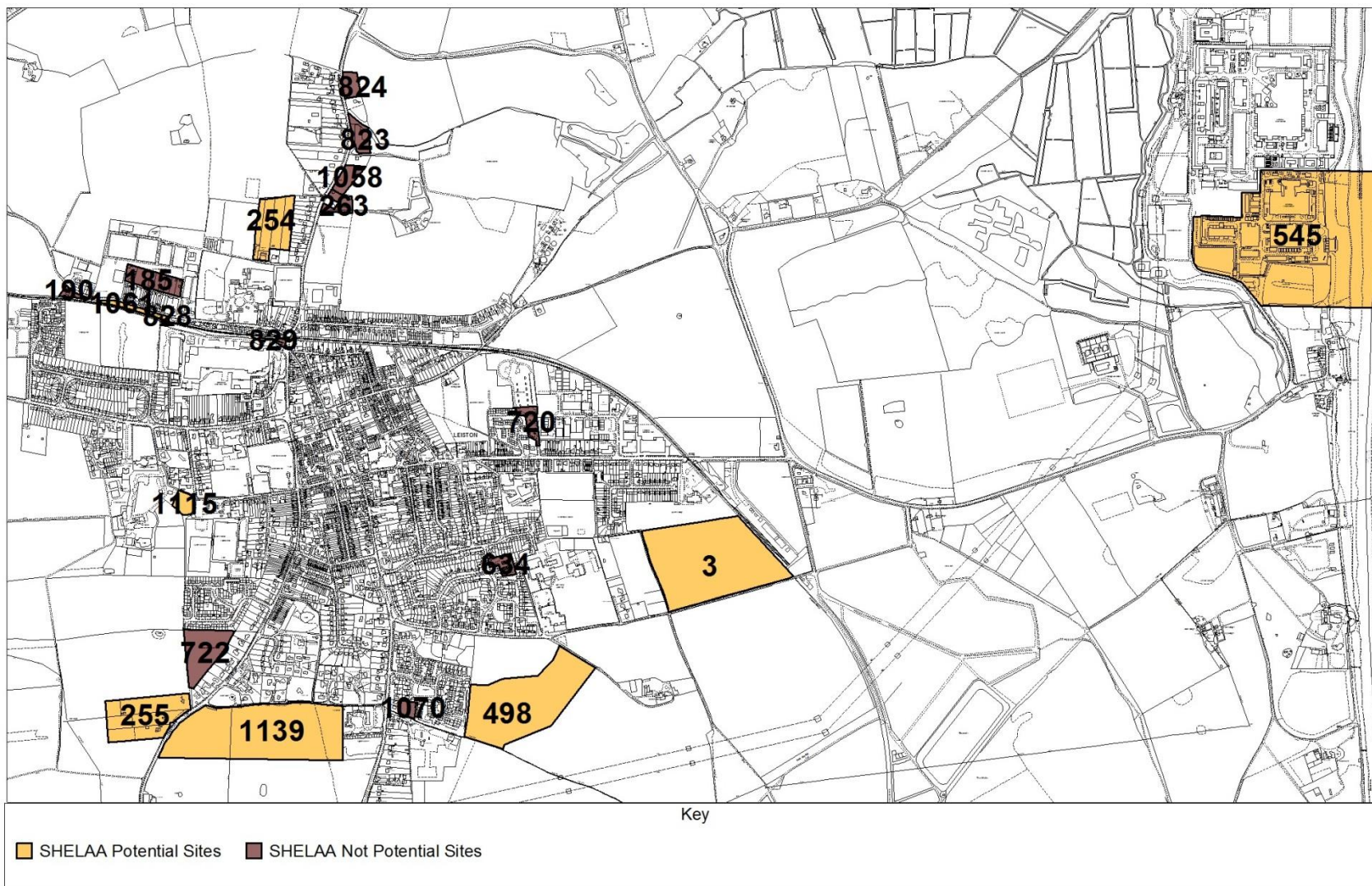


# **Kirton and Falkenham** **Suffolk Coastal District Council**



**Knodishall (inc. part of Aldringham and Friston)**  
**Suffolk Coastal District Council**

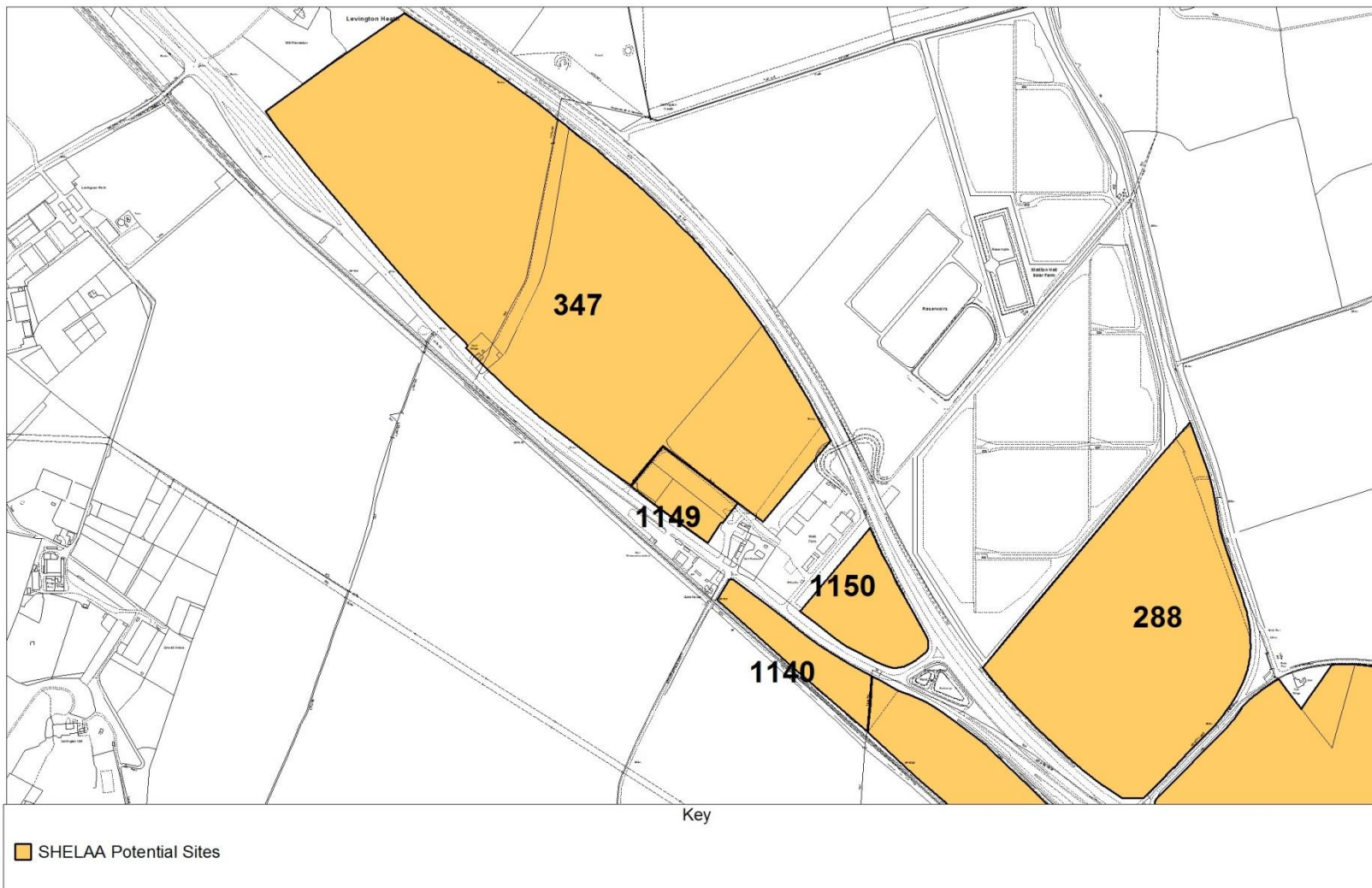




**Leiston and Sizewell**  
**Suffolk Coastal District Council**

Scale 1:15000  
 © Crown Copyright and database rights 2012 Ordnance Survey 100019684



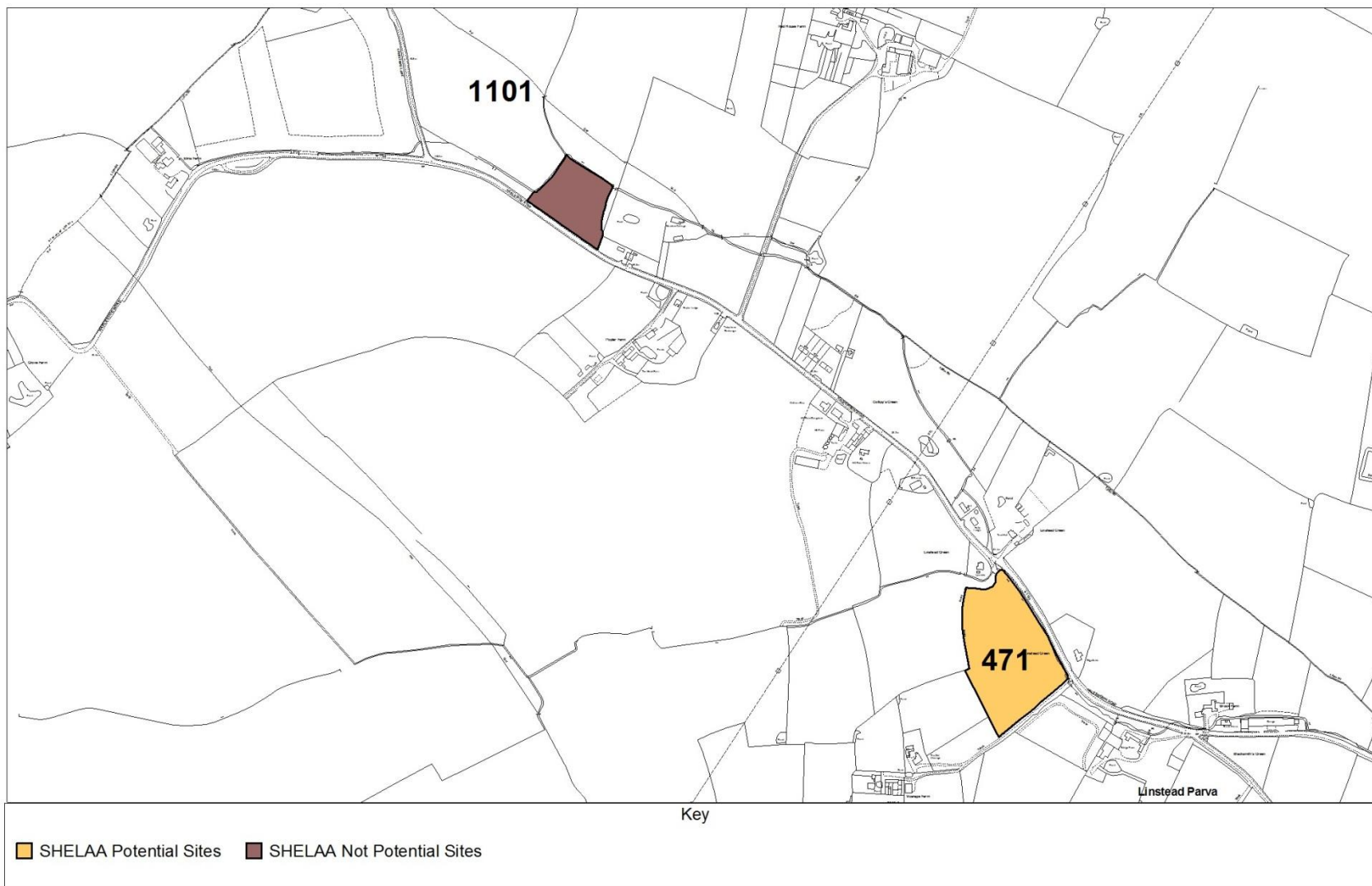


**Levington and Stratton Hall**  
**Suffolk Coastal District Council**

Scale 1:8000  
© Crown Copyright and database rights 2012 Ordnance Survey 100019684



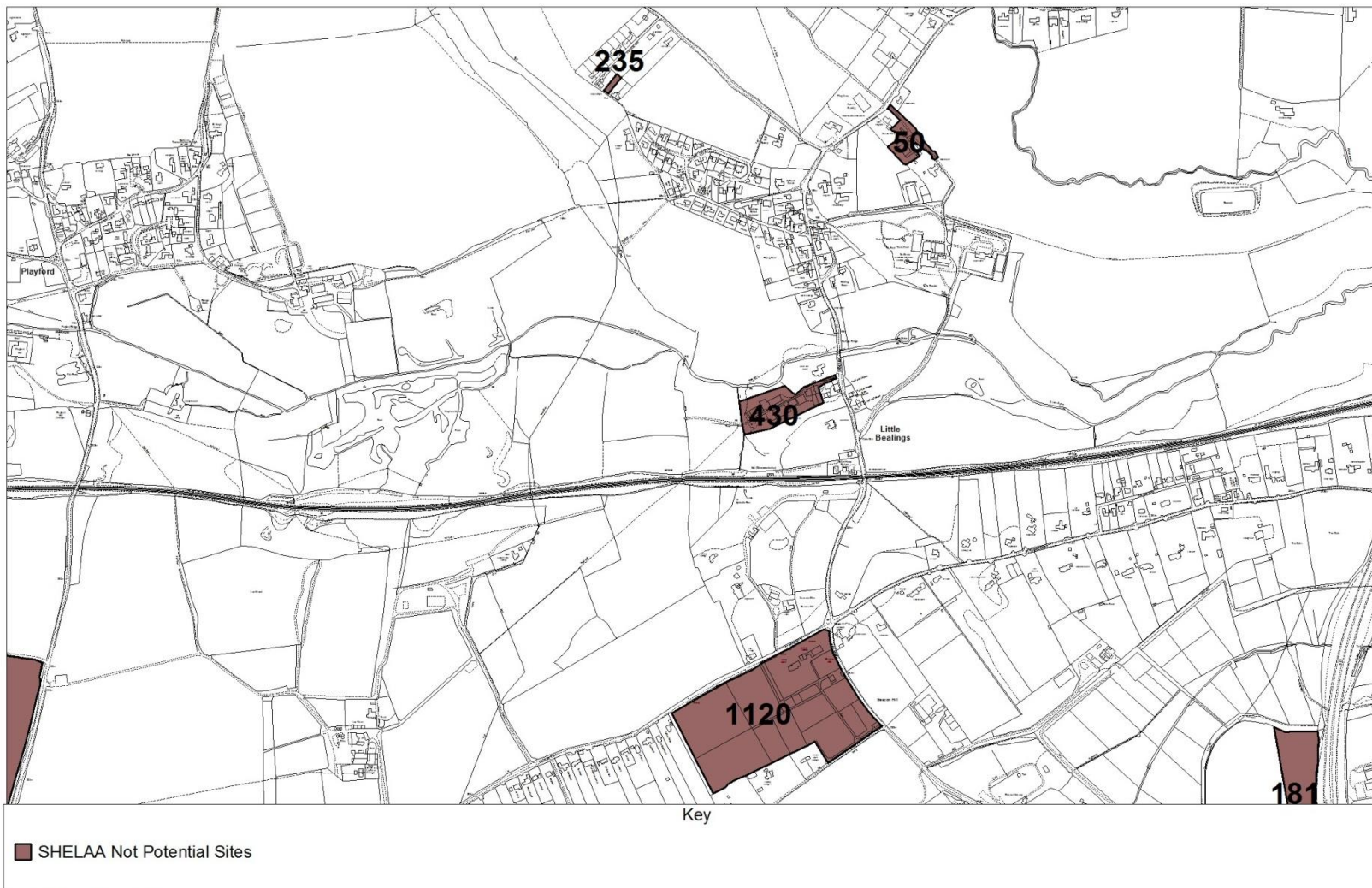




**Linstead Parva**  
**Suffolk Coastal District Council**

Scale 1:7500  
© Crown Copyright and database rights 2012 Ordnance Survey 100019684





# **Little Bealings** **Suffolk Coastal District Council**

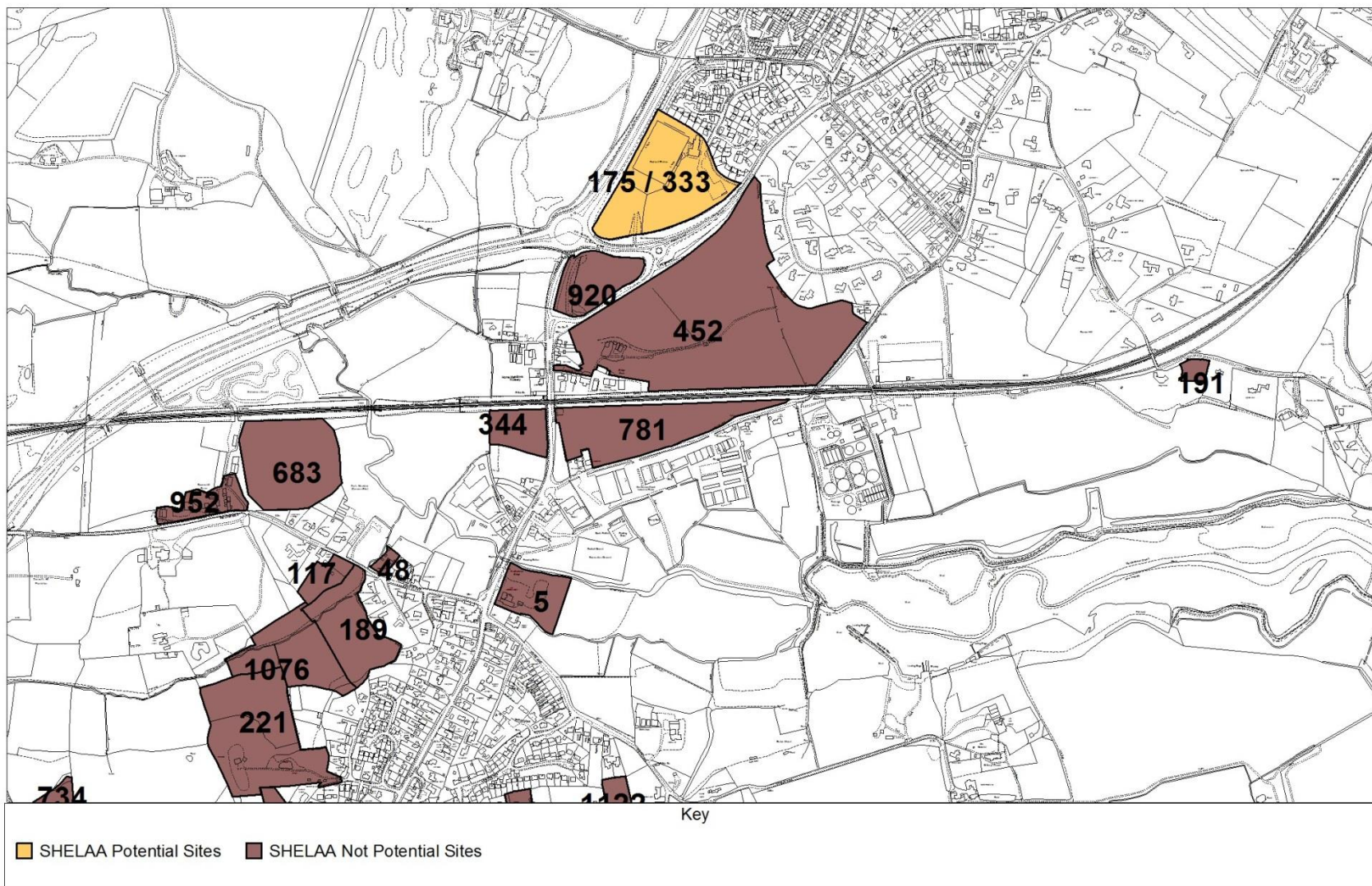
Scale 1:10000   
 © Crown Copyright and database rights 2012 Ordnance Survey 100019684





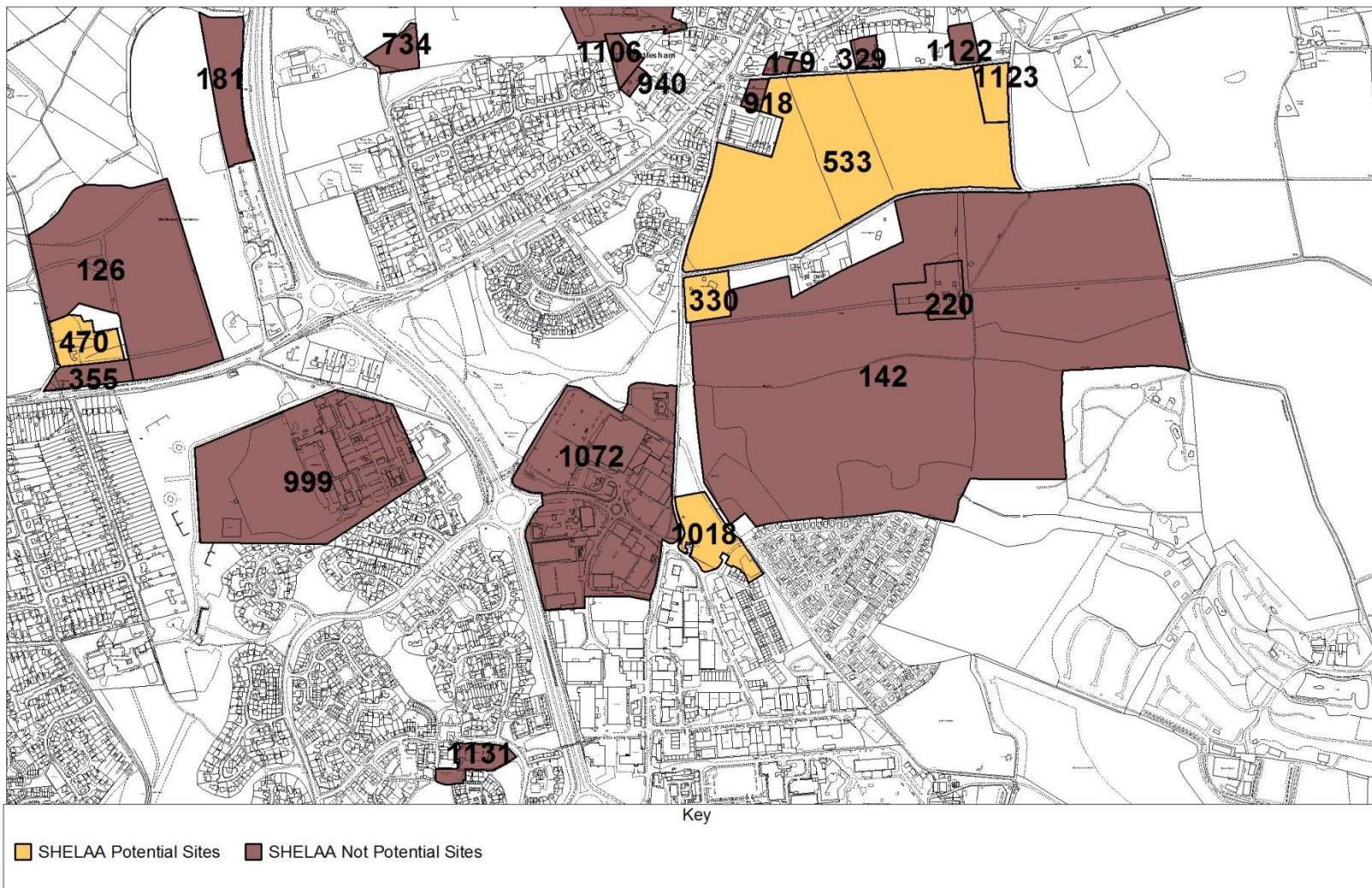






# **Martlesham (North)** **Suffolk Coastal District Council**

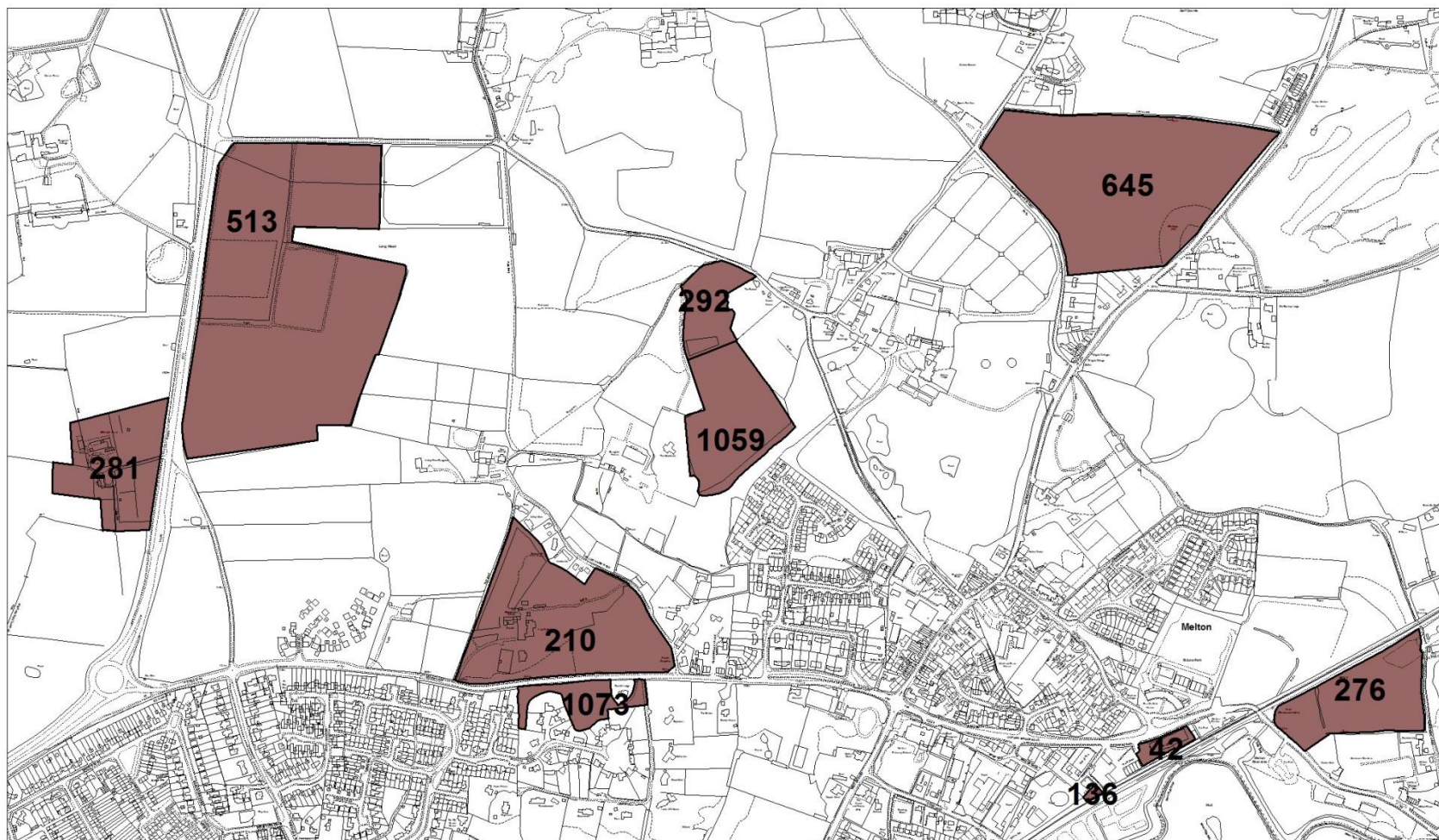




## Martlesham (South)

### Suffolk Coastal District Council





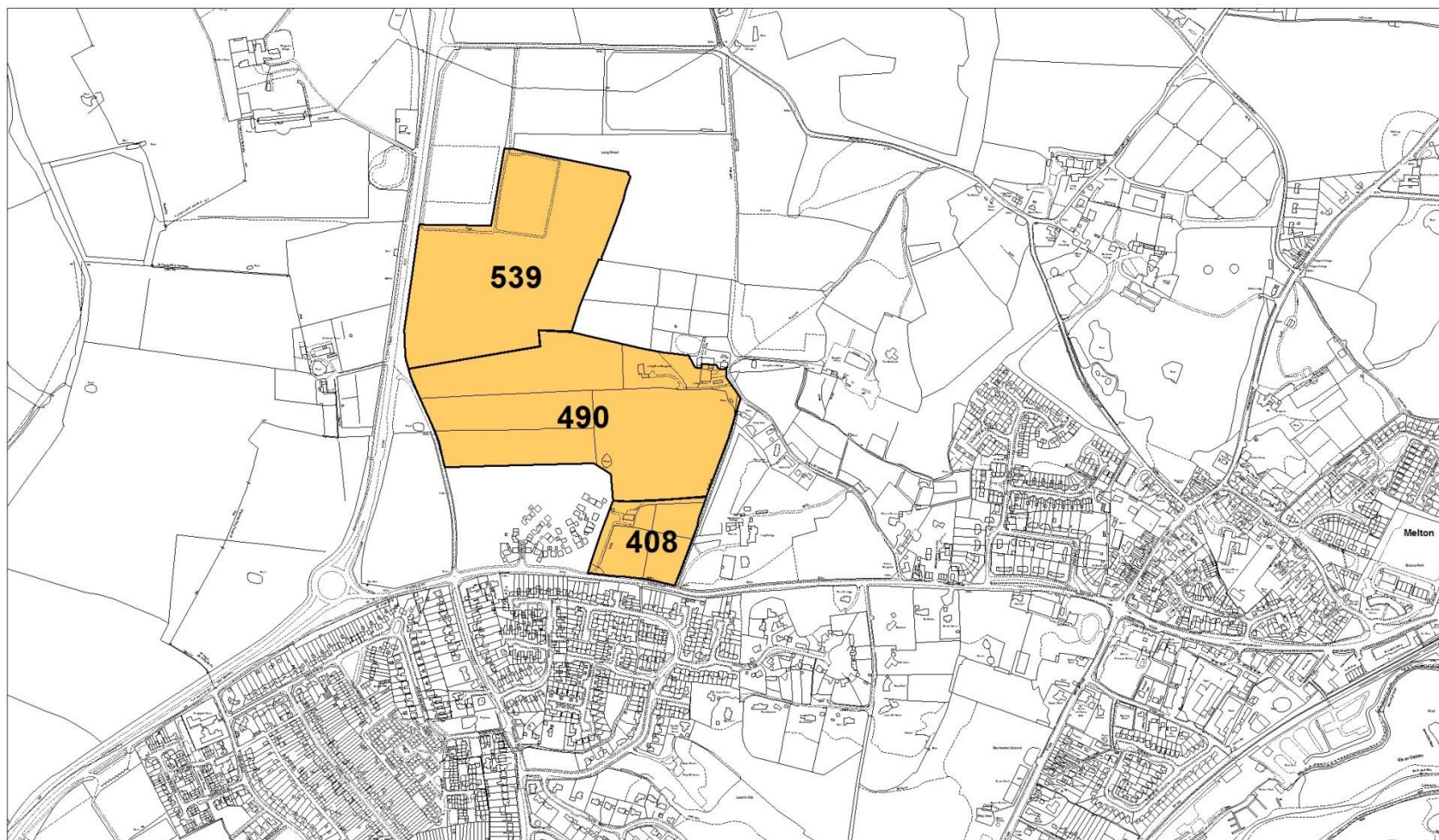
■ SHELAA Not Potential Sites

Key

**Melton**  
**Suffolk Coastal District Council**

Scale 1:9000  
 © Crown Copyright and database rights 2012 Ordnance Survey 100019684





■ SHELAA Potential Sites

Key

**Melton**  
**Suffolk Coastal District Council**

Scale 1:9000  
 © Crown Copyright and database rights 2012 Ordnance Survey 100019684



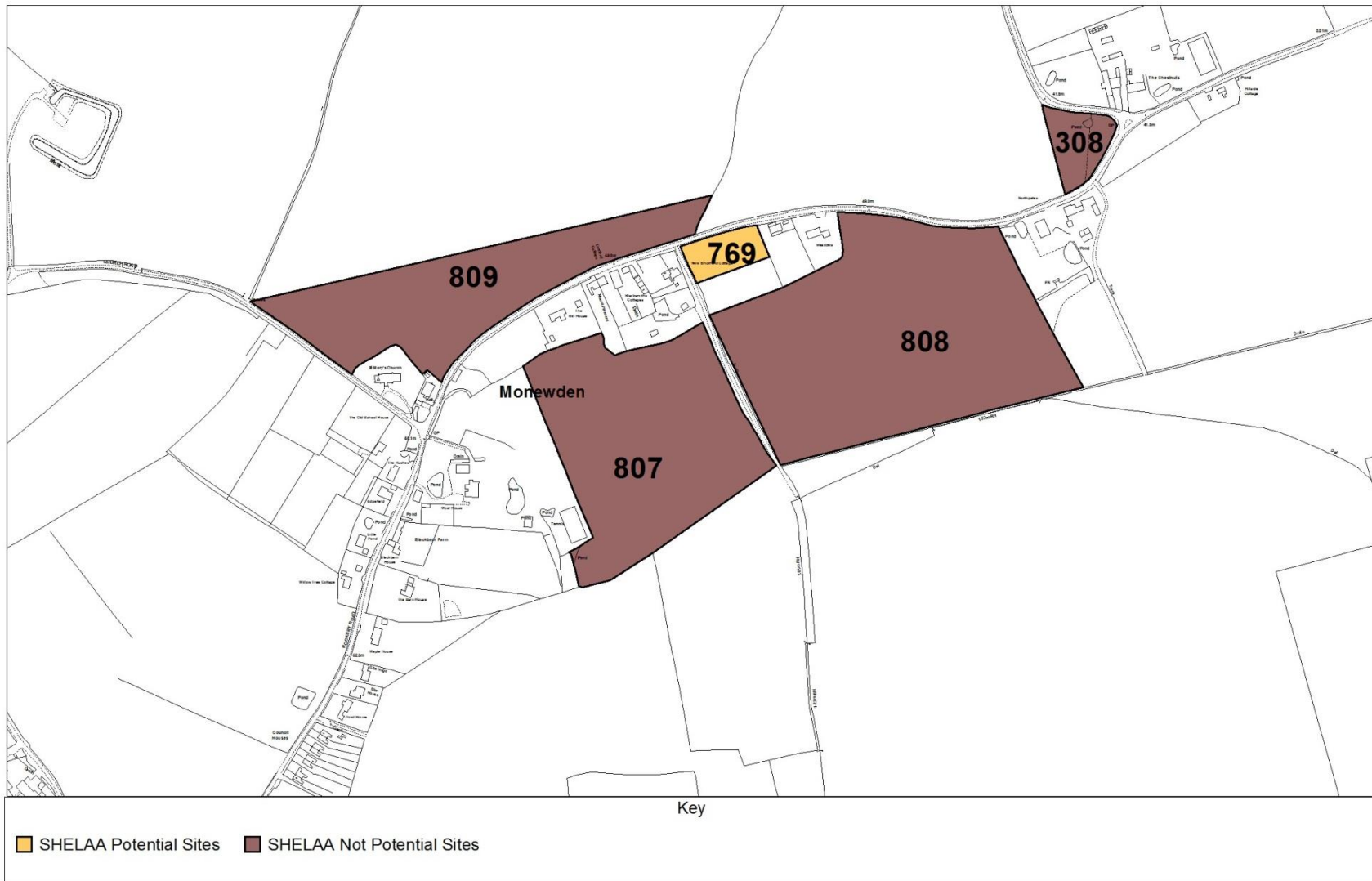




**Middleton**  
**Suffolk Coastal District Council**

Scale 1:7500  
 © Crown Copyright and database rights 2012 Ordnance Survey 100019684



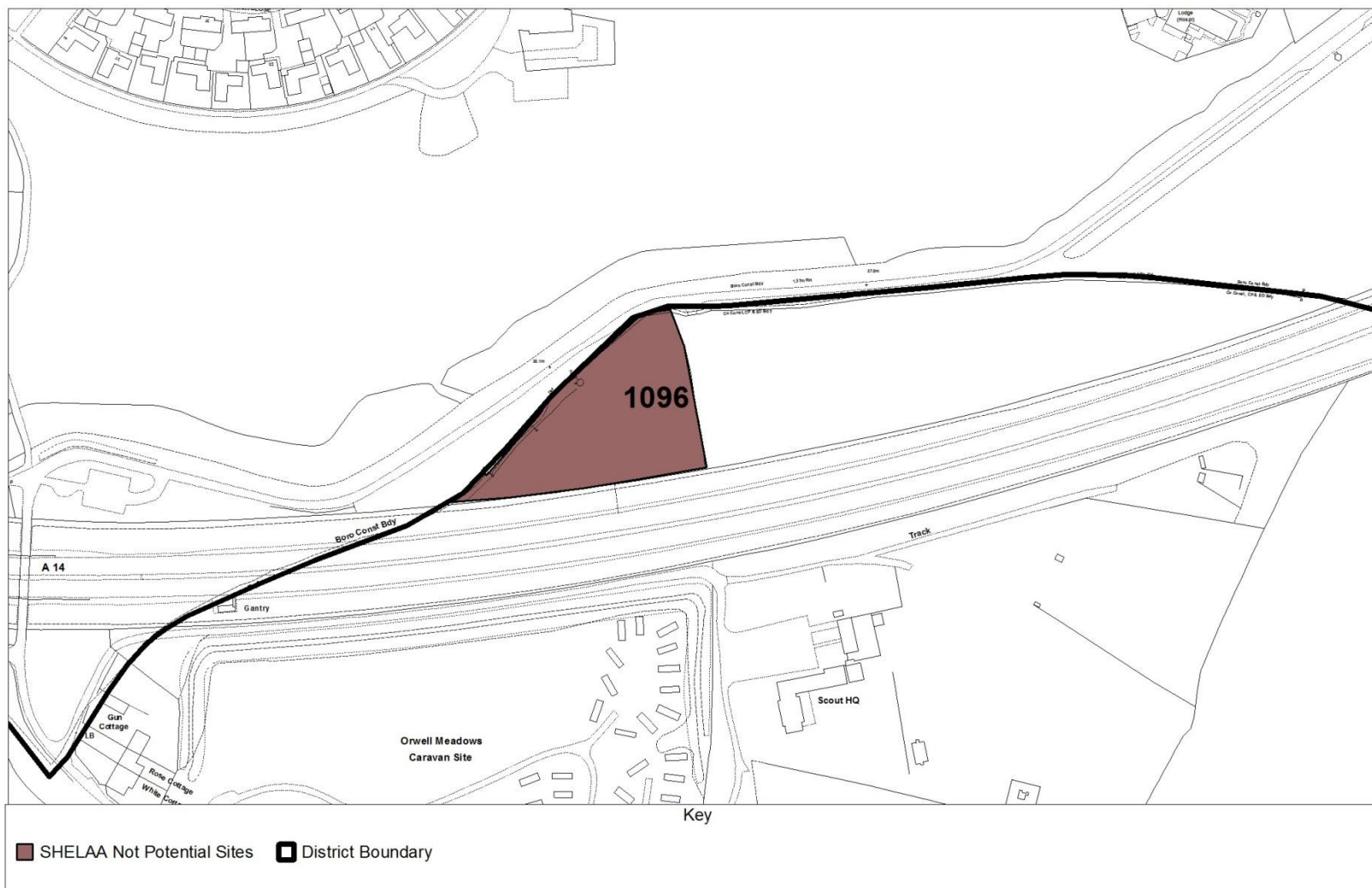


**Monewden**  
**Suffolk Coastal District Council**

Scale 1:5000  
 © Crown Copyright and database rights 2012 Ordnance Survey 100019684



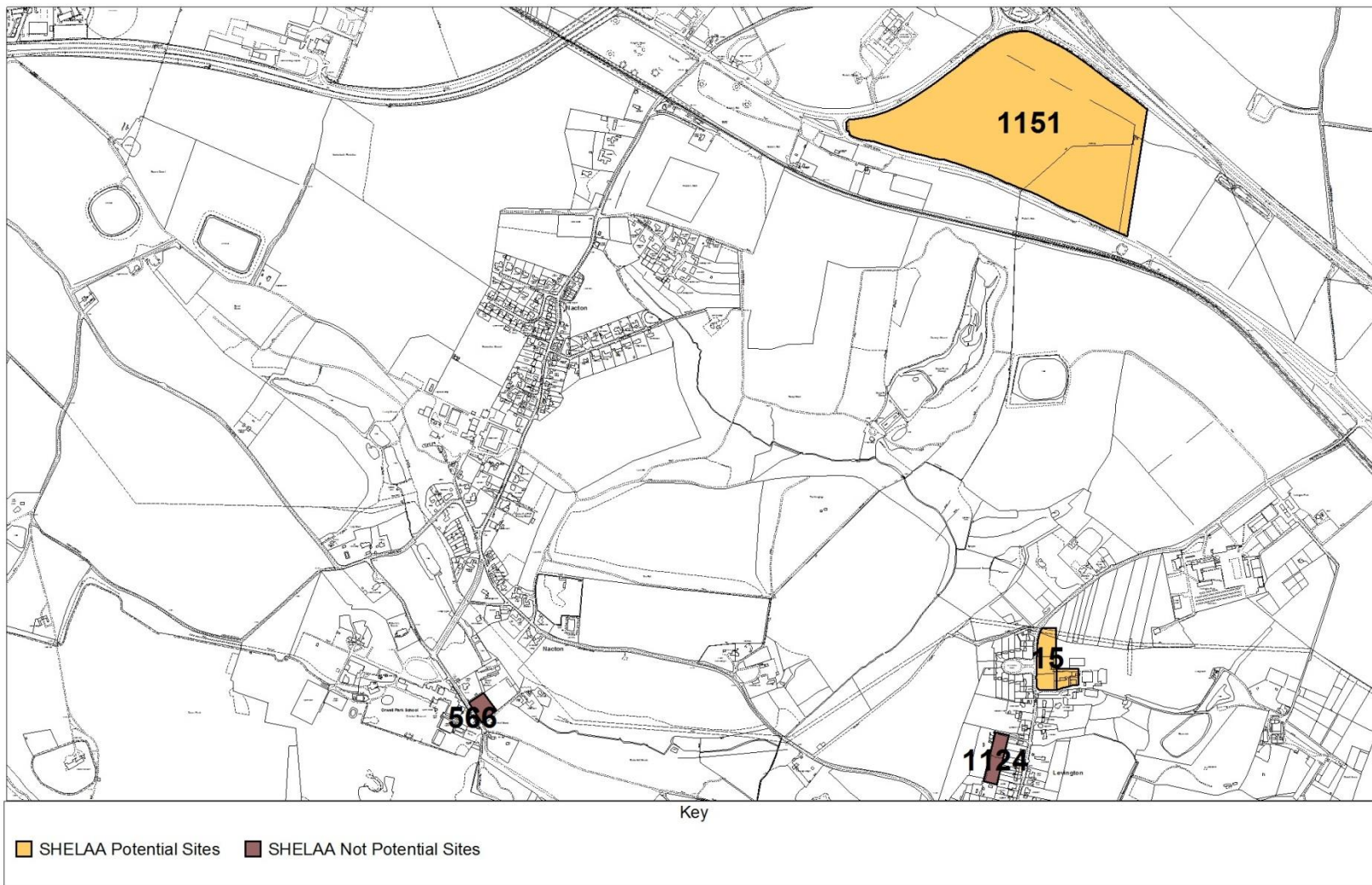




**Nacton**  
**Suffolk Coastal District Council**

Scale 1:2500  
 © Crown Copyright and database rights 2012 Ordnance Survey 100019684





**Nacton (with part of Levington)**  
**Suffolk Coastal District Council**

Scale 1:13000  
 © Crown Copyright and database rights 2012 Ordnance Survey 100019684





**Newbourne**  
**Suffolk Coastal District Council**

Scale 1:10000  
 © Crown Copyright and database rights 2012 Ordnance Survey 100019684



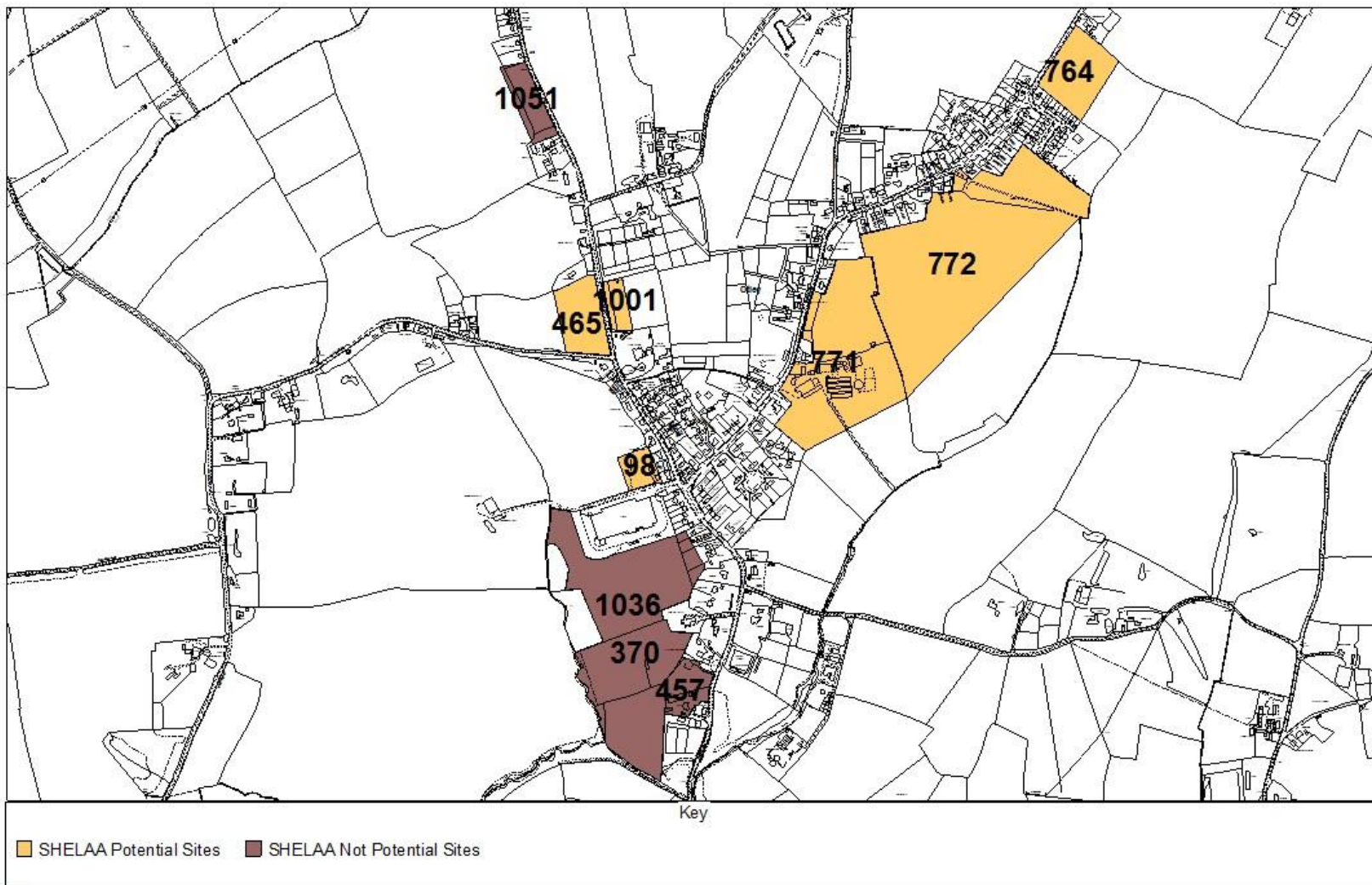


# Orford Suffolk Coastal District Council

Scale 1:5000  
© Crown Copyright and database rights 2012 Ordnance Survey 100019684







**Otley**  
**Suffolk Coastal District Council**

Scale 1:10000  
 © Crown Copyright and database rights 2012 Ordnance Survey 100019684





**Parham (inc. part of Marlesford)**  
**Suffolk Coastal District Council**

Scale 1:12500  
 © Crown Copyright and database rights 2012 Ordnance Survey 100019684

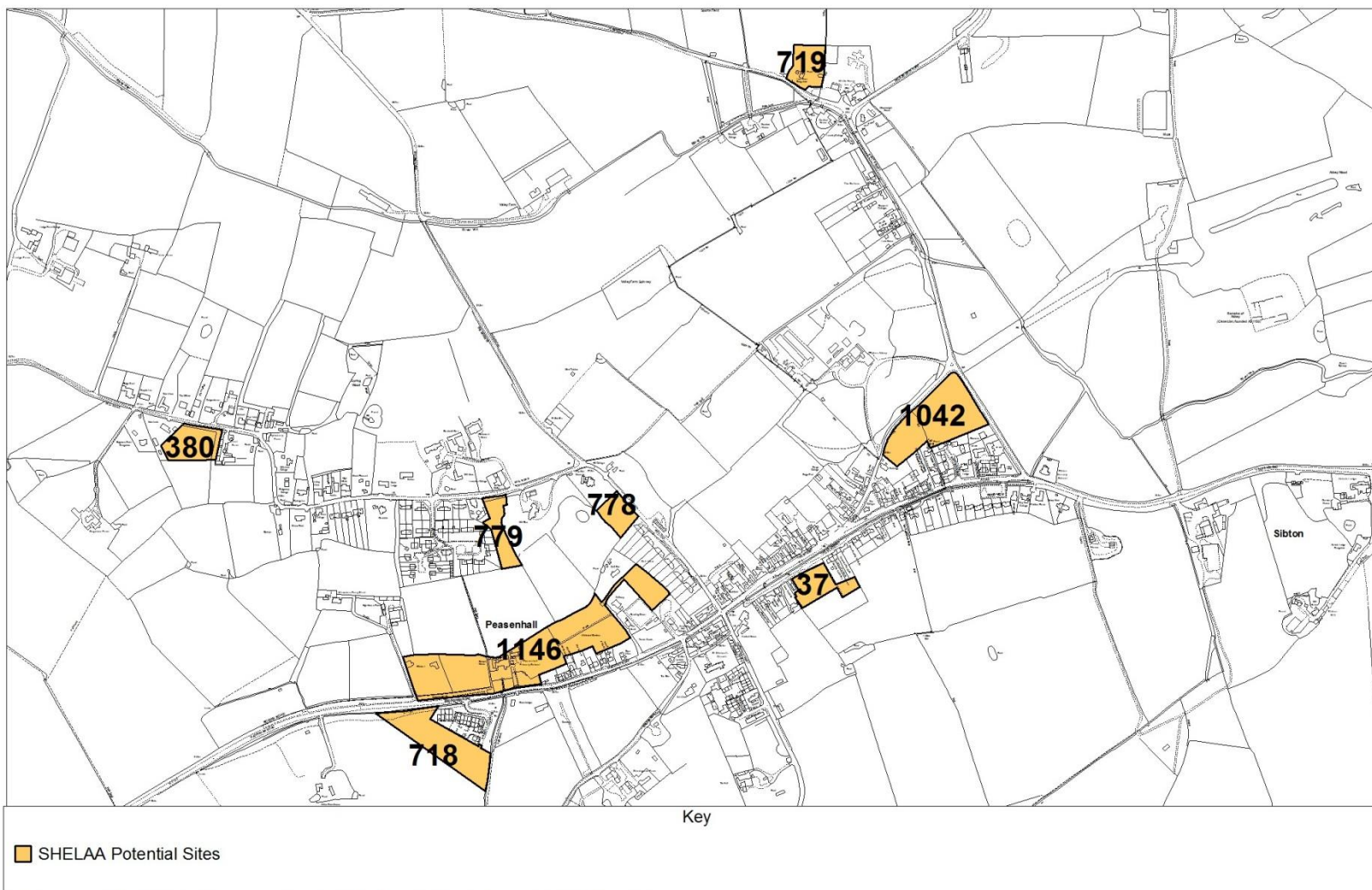






**Peasenhall (with part of Sibton) (Not Potential Sites)**  
**Suffolk Coastal District Council**

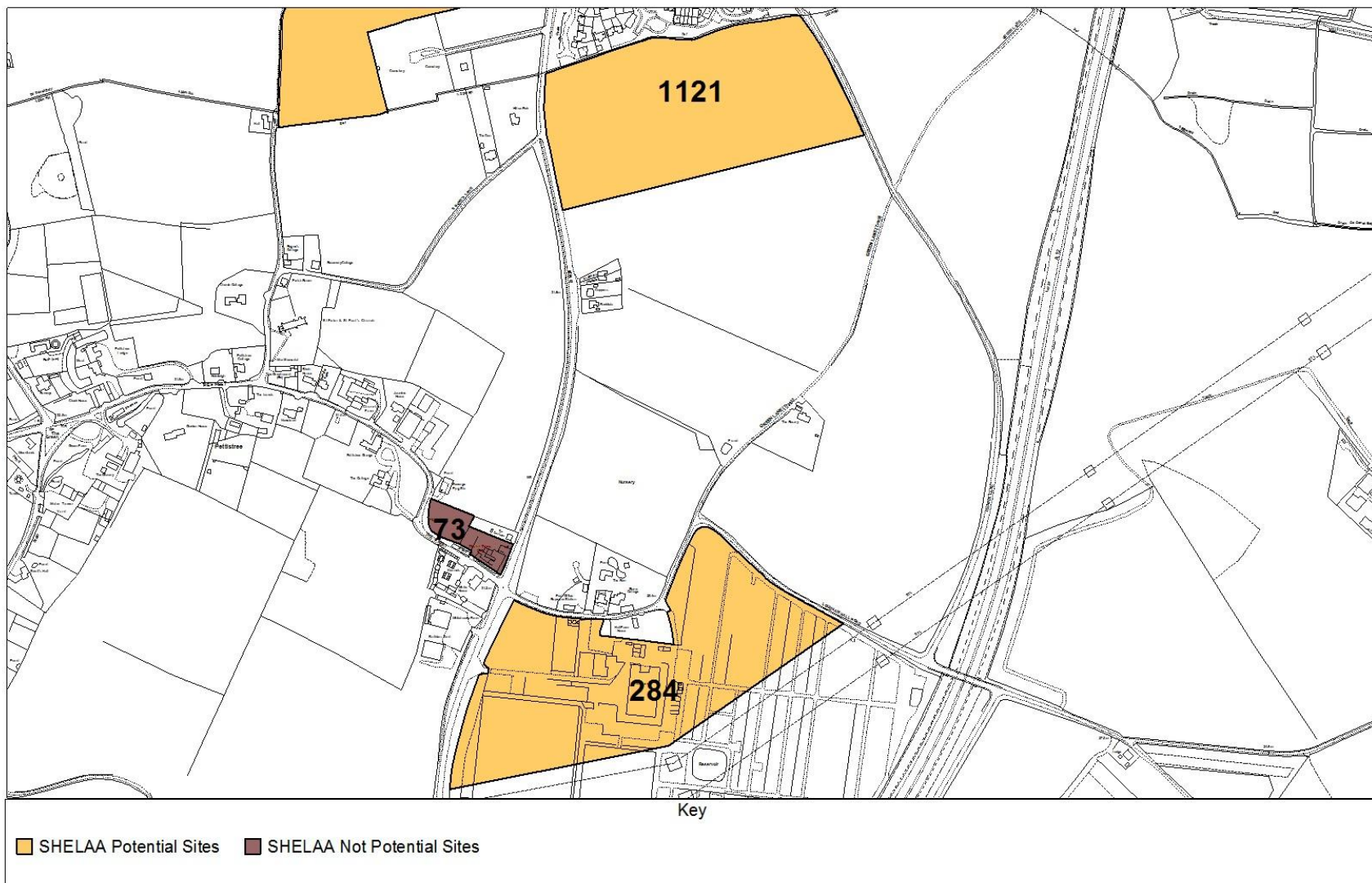
Scale 1:8500  
 © Crown Copyright and database rights 2012 Ordnance Survey 100019684



**Peasenhall (with part of Sibton) (Potential Sites)**  
**Suffolk Coastal District Council**

Scale 1:8500  
 © Crown Copyright and database rights 2012 Ordnance Survey 100019684

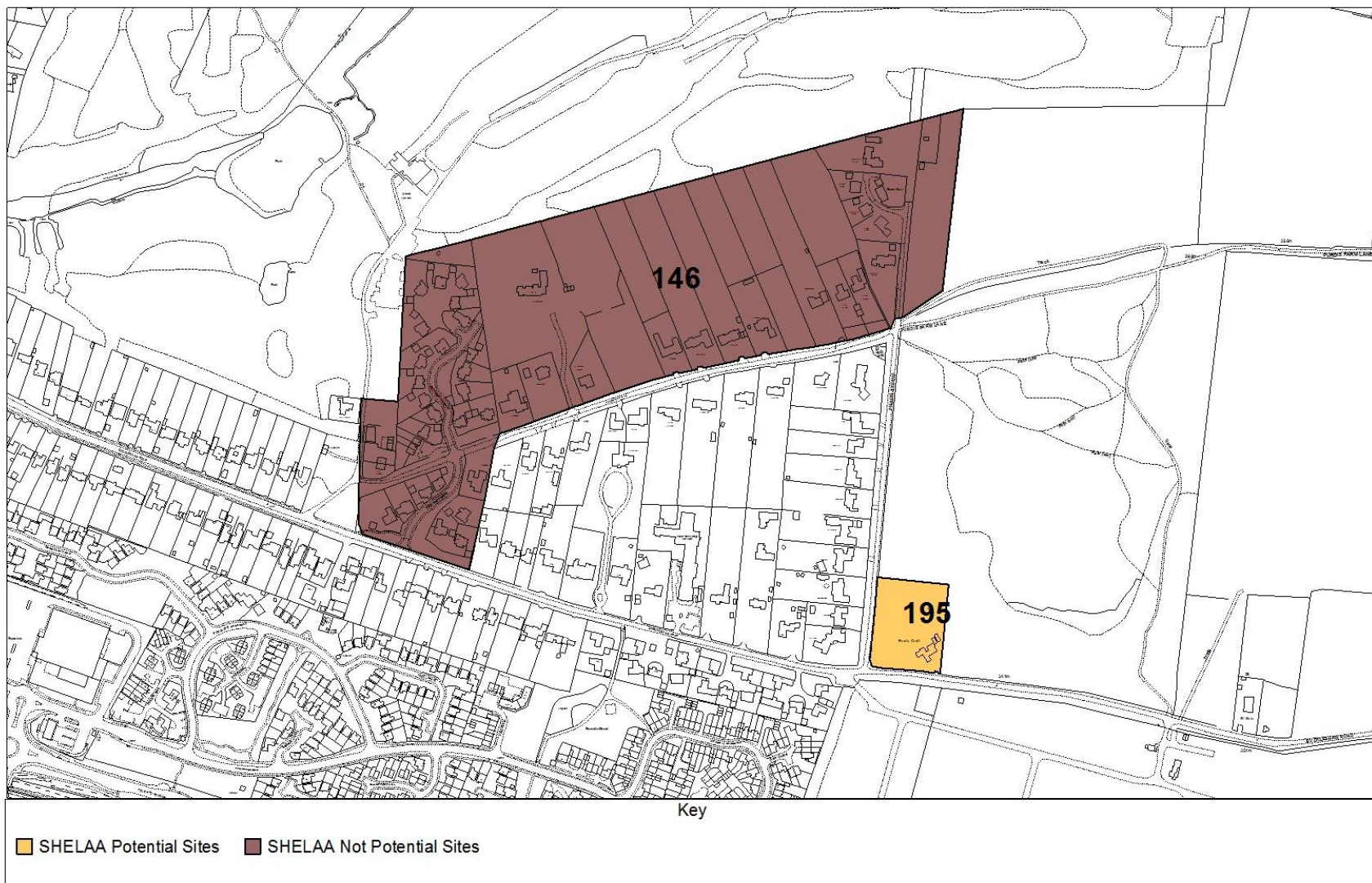




**Pettistree**  
**Suffolk Coastal District Council**

Scale 1:6000  
 © Crown Copyright and database rights 2012 Ordnance Survey 100019684



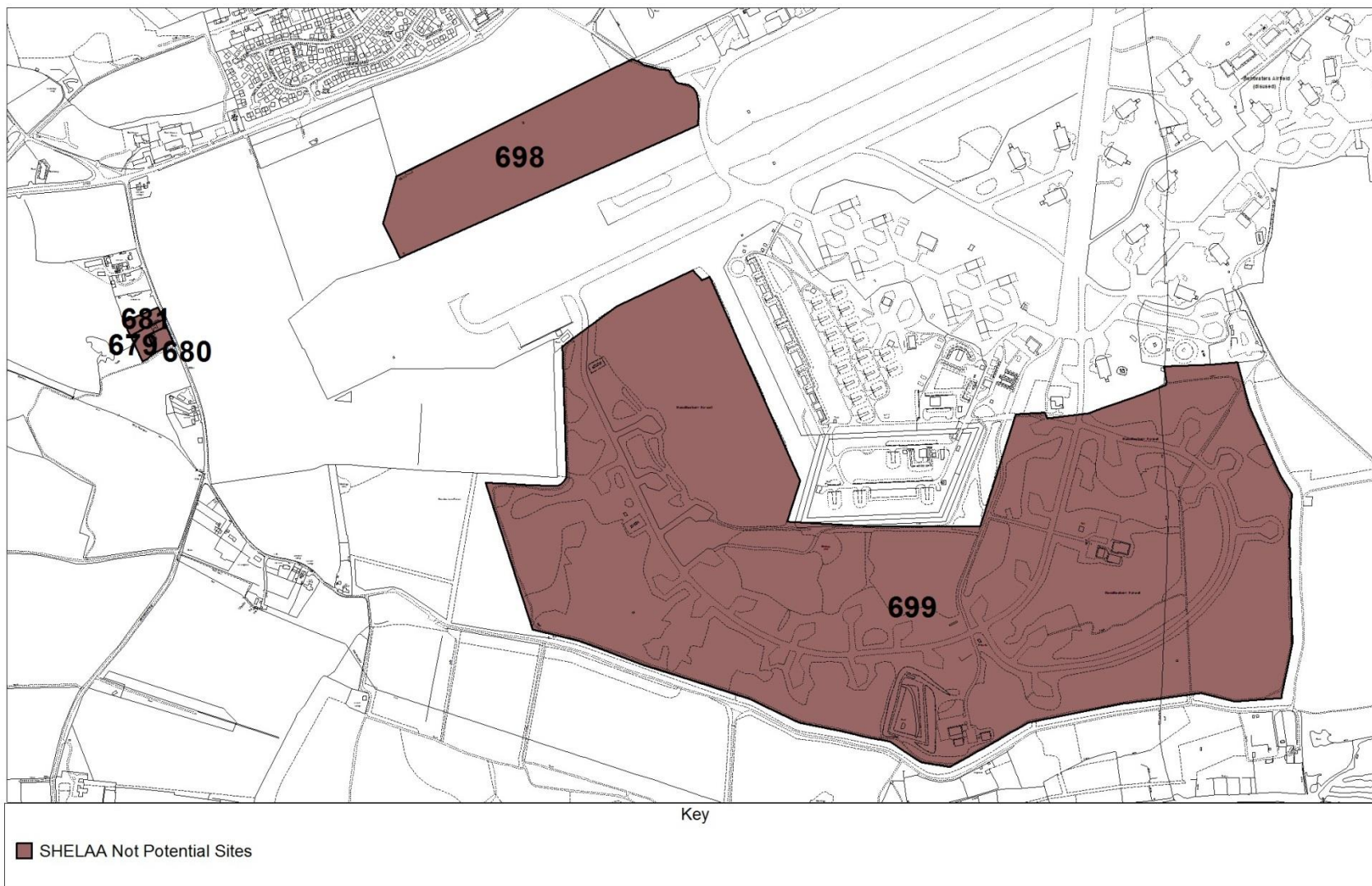


**Purdis Farm**  
**Suffolk Coastal District Council**

Scale 1:5000  
© Crown Copyright and database rights 2012 Ordnance Survey 100019684

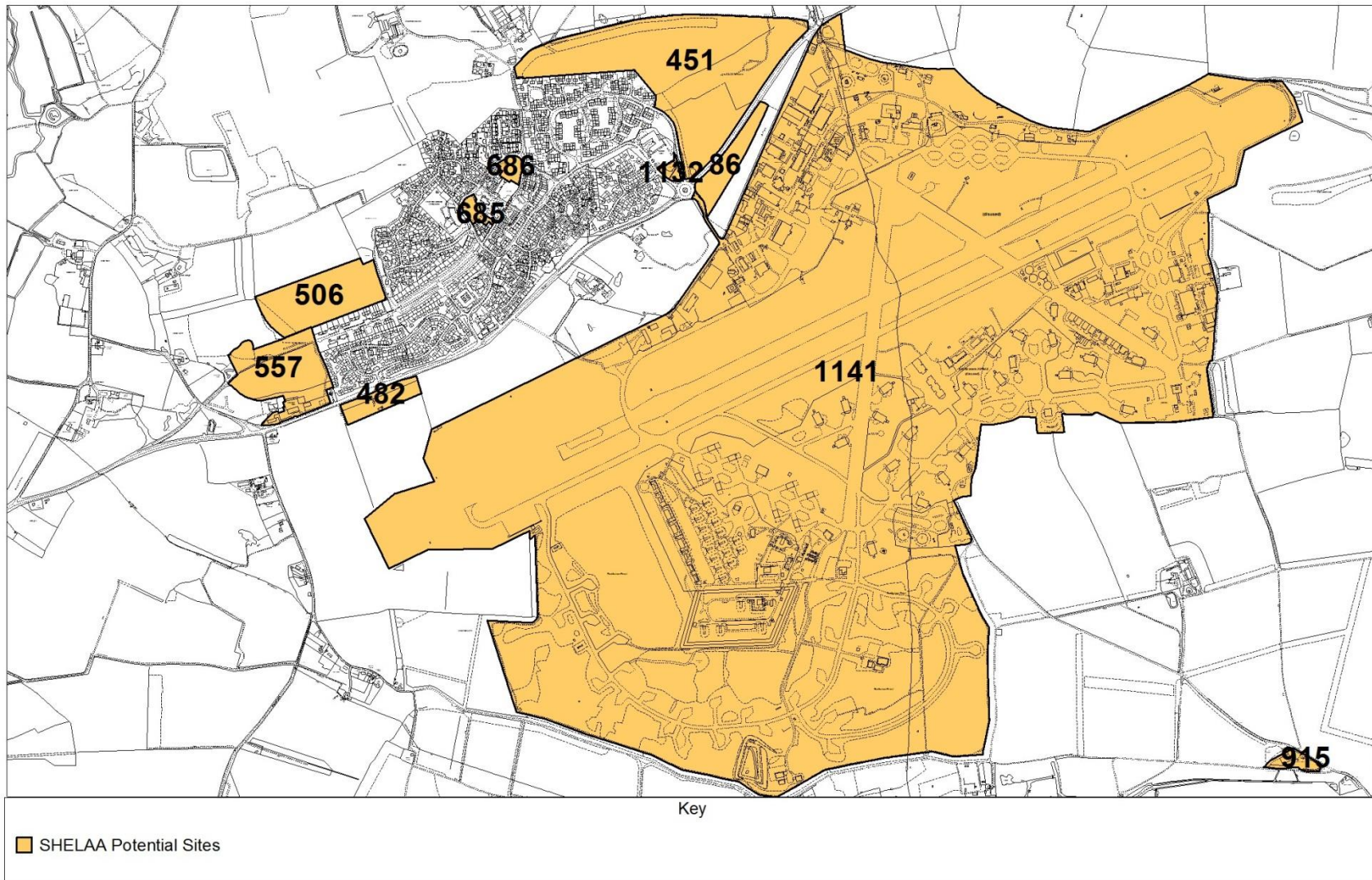






## Rendlesham (Not Potential Sites)

### Suffolk Coastal District Council

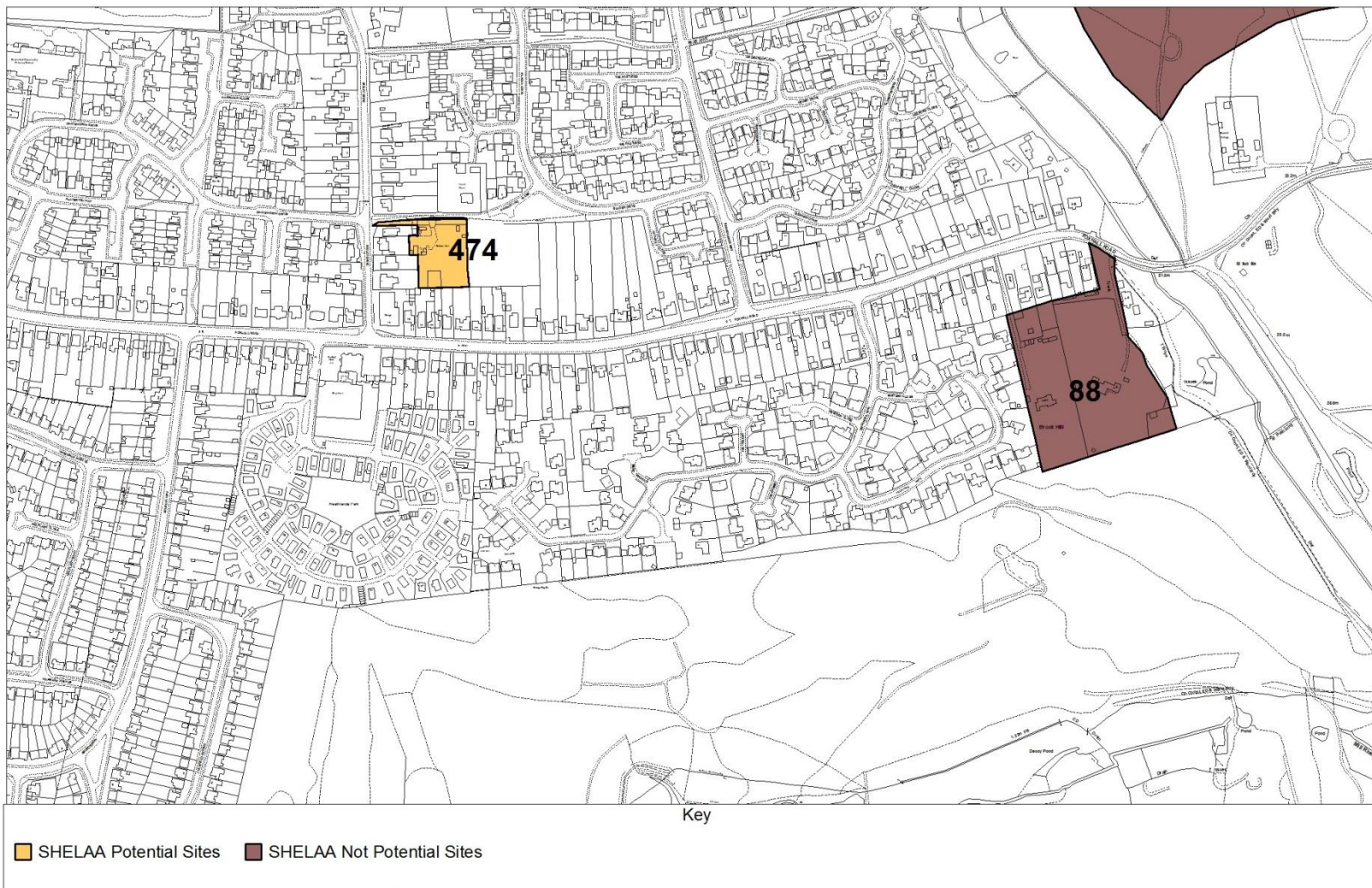


# **Rendlesham (Potential Sites)** **Suffolk Coastal District Council**

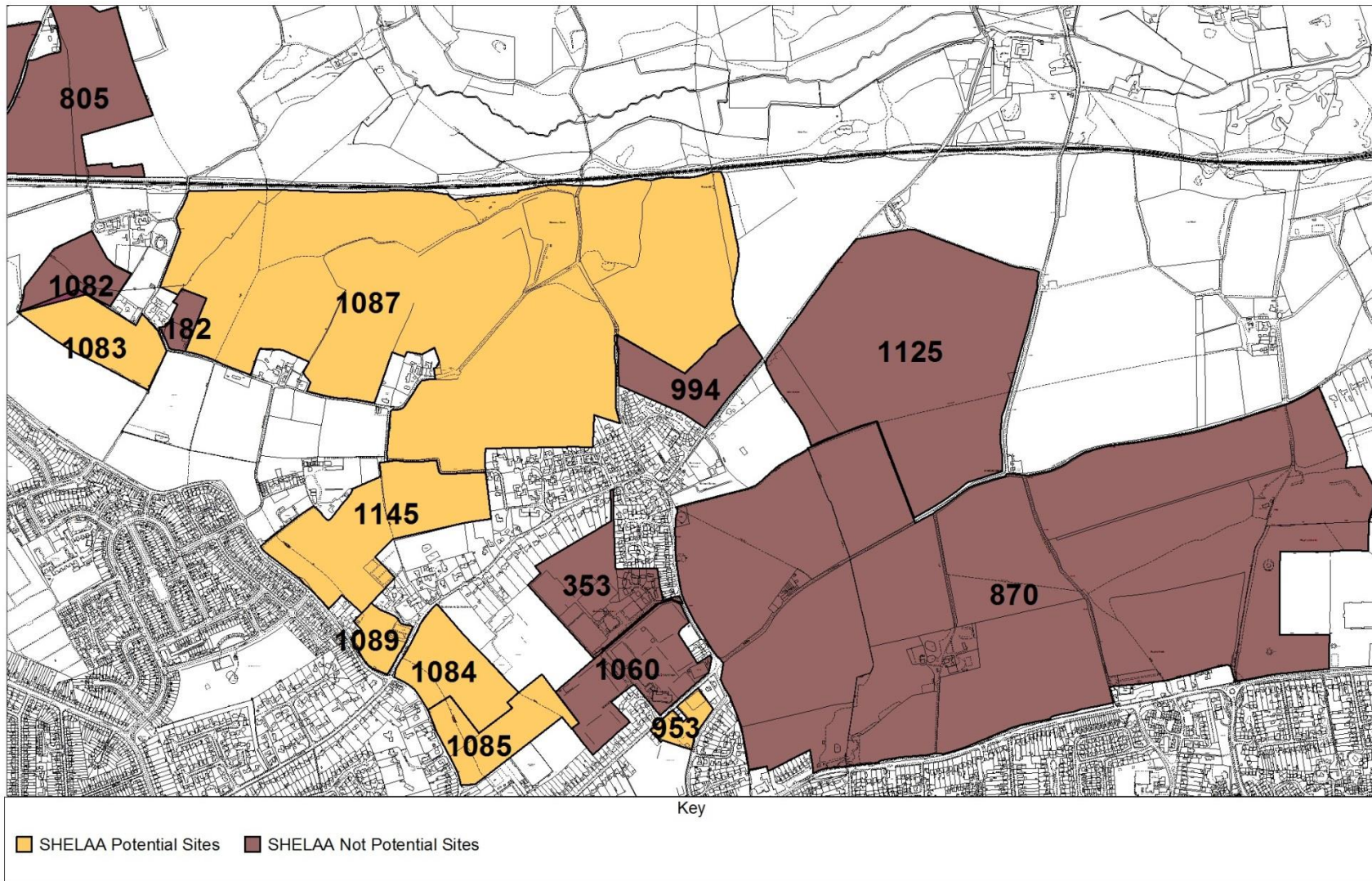
Scale 1:16000  
 © Crown Copyright and database rights 2012 Ordnance Survey 100019684







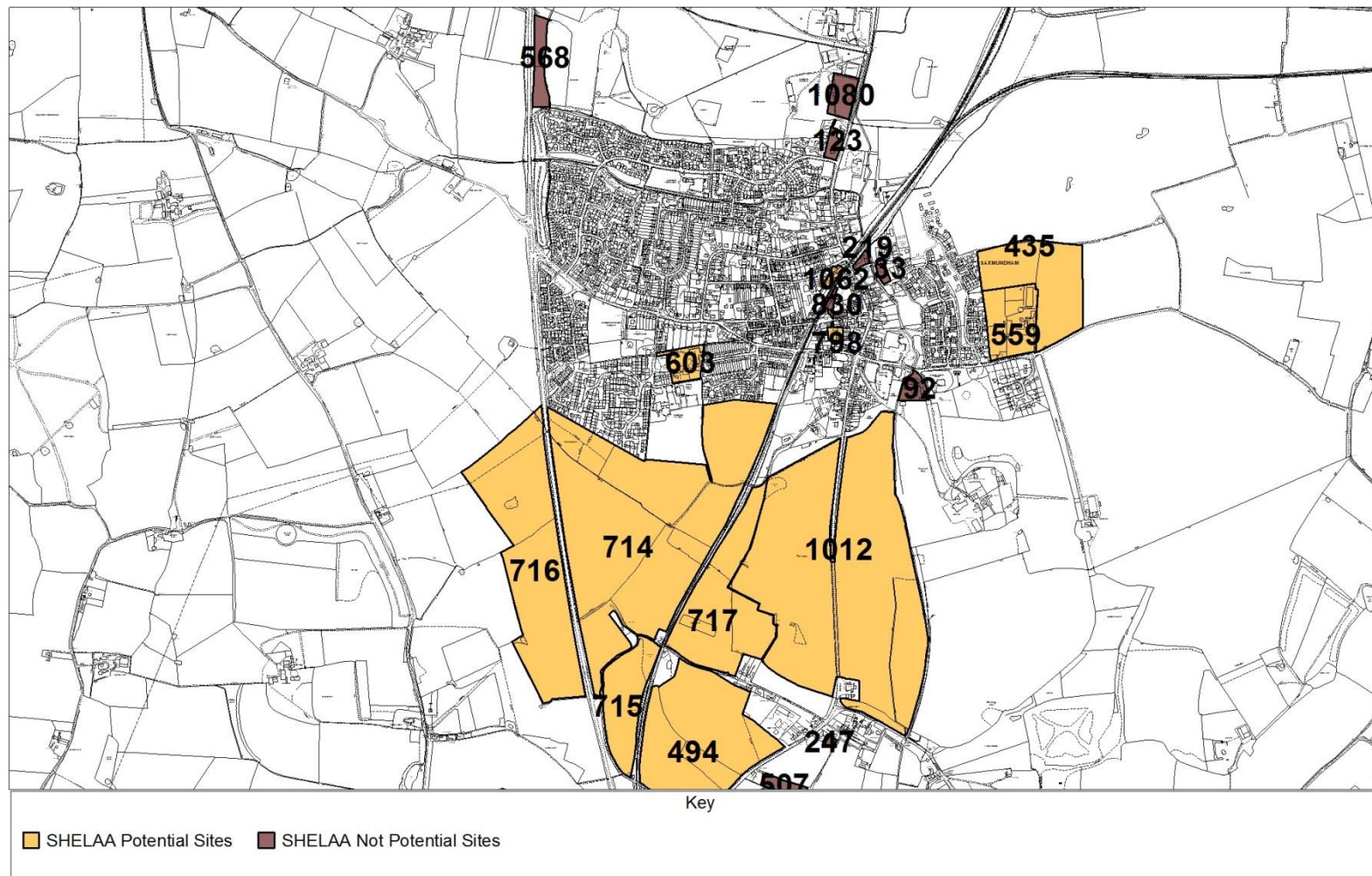




**Rushmere St Andrew (inc. parts of Playford and Westerfield)**  
**Suffolk Coastal District Council**

Scale 1:14000   
 © Crown Copyright and database rights 2012 Ordnance Survey 100019684

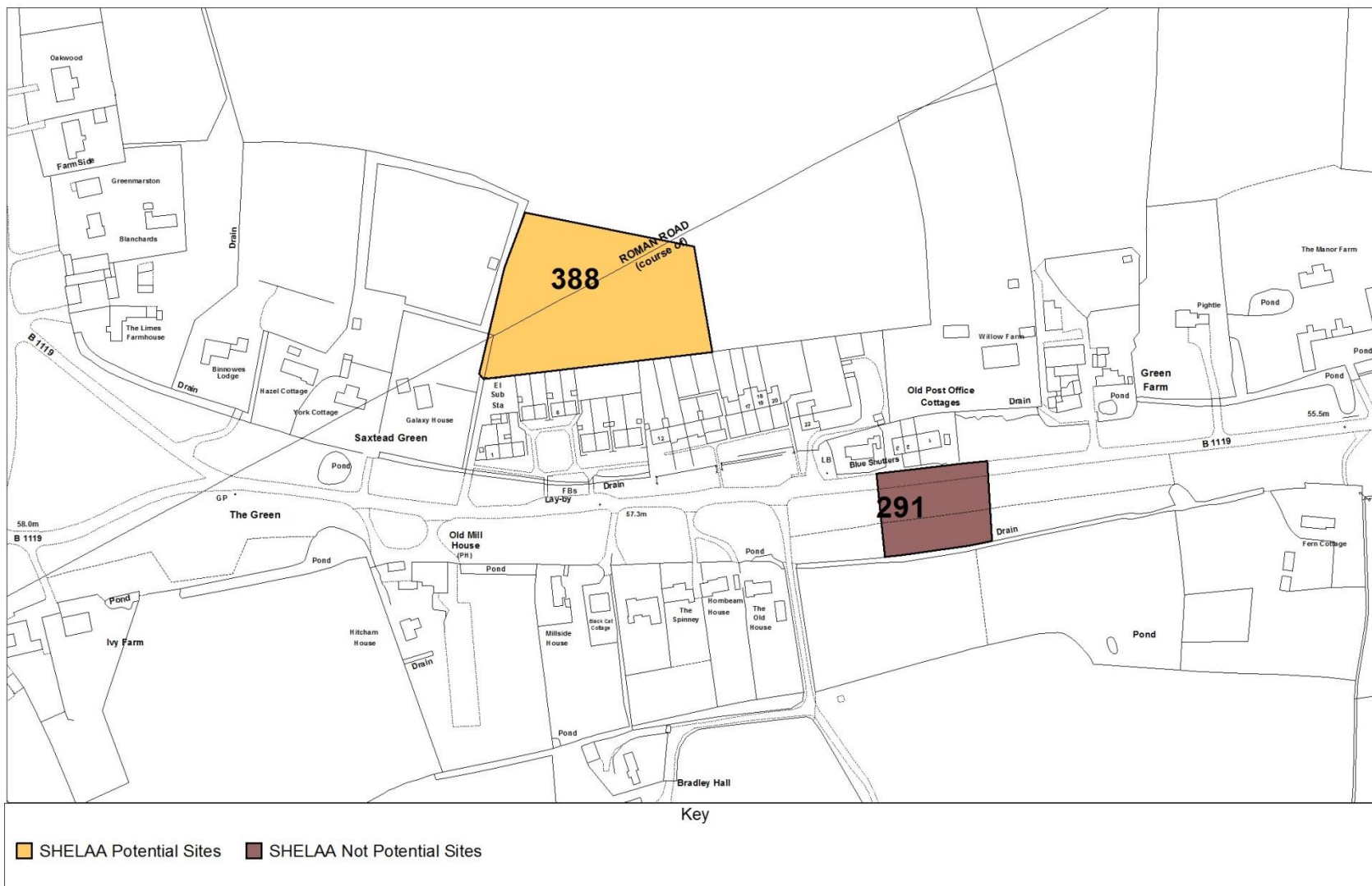




**Saxmundham (inc. part of Benhall)**  
**Suffolk Coastal District Council**

Scale 1:16000  
 © Crown Copyright and database rights 2012 Ordnance Survey 100019684



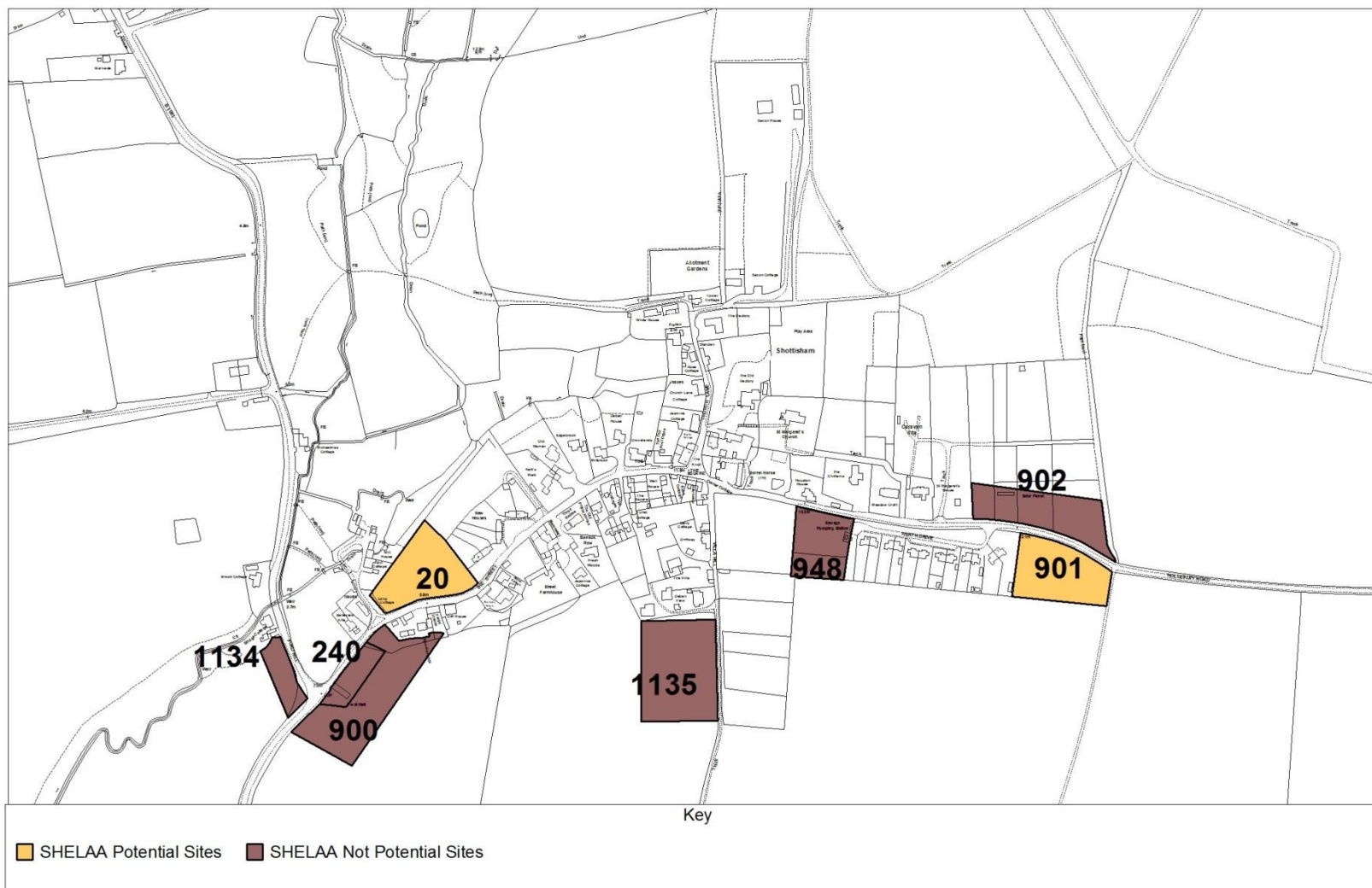


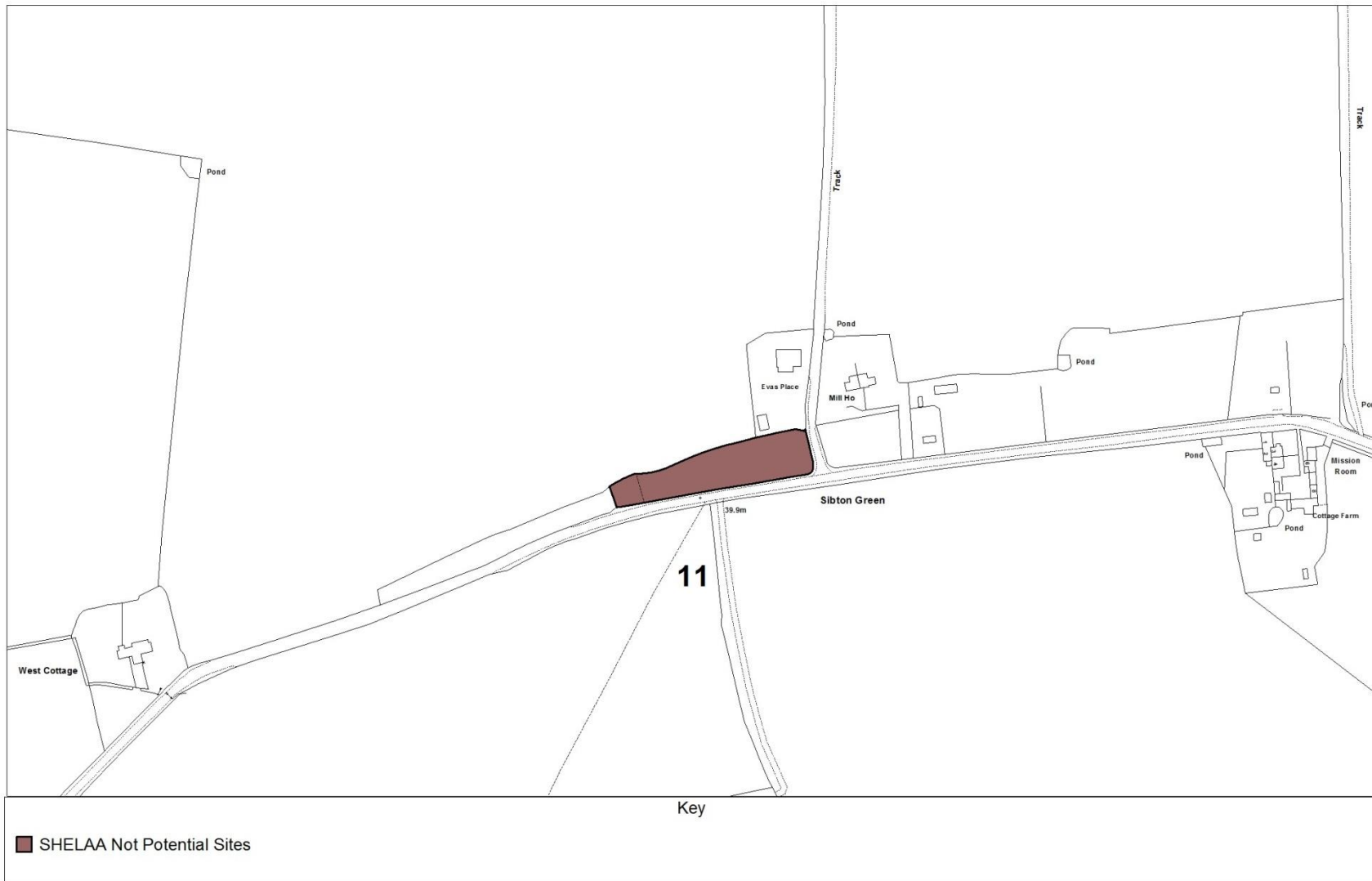
**Saxtead**  
**Suffolk Coastal District Council**

Scale 1:2500  
 © Crown Copyright and database rights 2012 Ordnance Survey 100019684









**Sibton**  
**Suffolk Coastal District Council**

Scale 1:2500  
 © Crown Copyright and database rights 2012 Ordnance Survey 100019684







**Snape**  
**Suffolk Coastal District Council**

Scale 1:7500  
 © Crown Copyright and database rights 2012 Ordnance Survey 100019684





**Snape Maltings (Tunstall)**  
**Suffolk Coastal District Council**

Scale 1:5000  
 © Crown Copyright and database rights 2012 Ordnance Survey 100019684

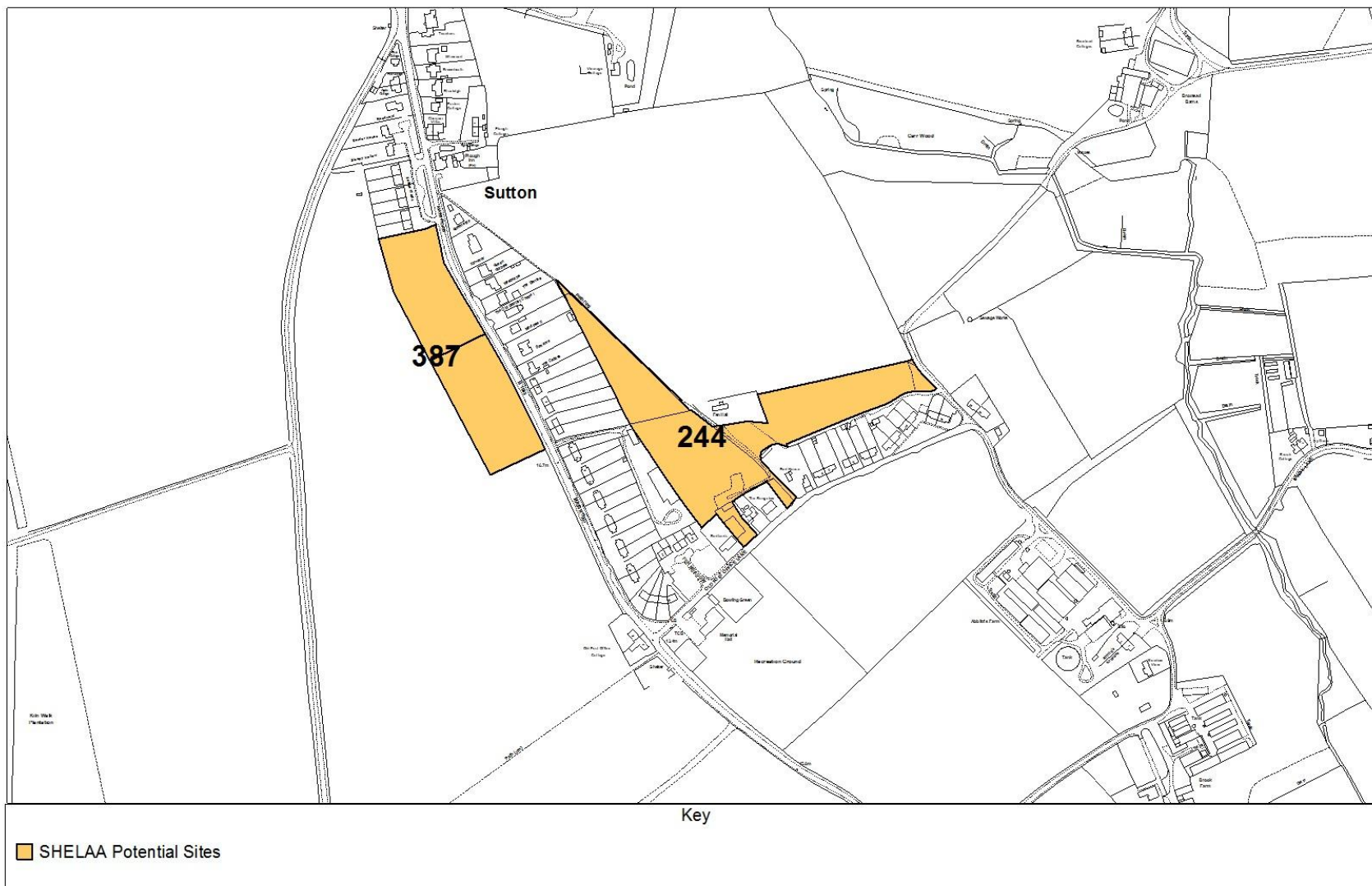




**Sudbourne**  
**Suffolk Coastal District Council**

Scale 1:5000  
 © Crown Copyright and database rights 2012 Ordnance Survey 100019684





**Sutton**  
**Suffolk Coastal District Council**





**Sweffling**  
**Suffolk Coastal District Council**

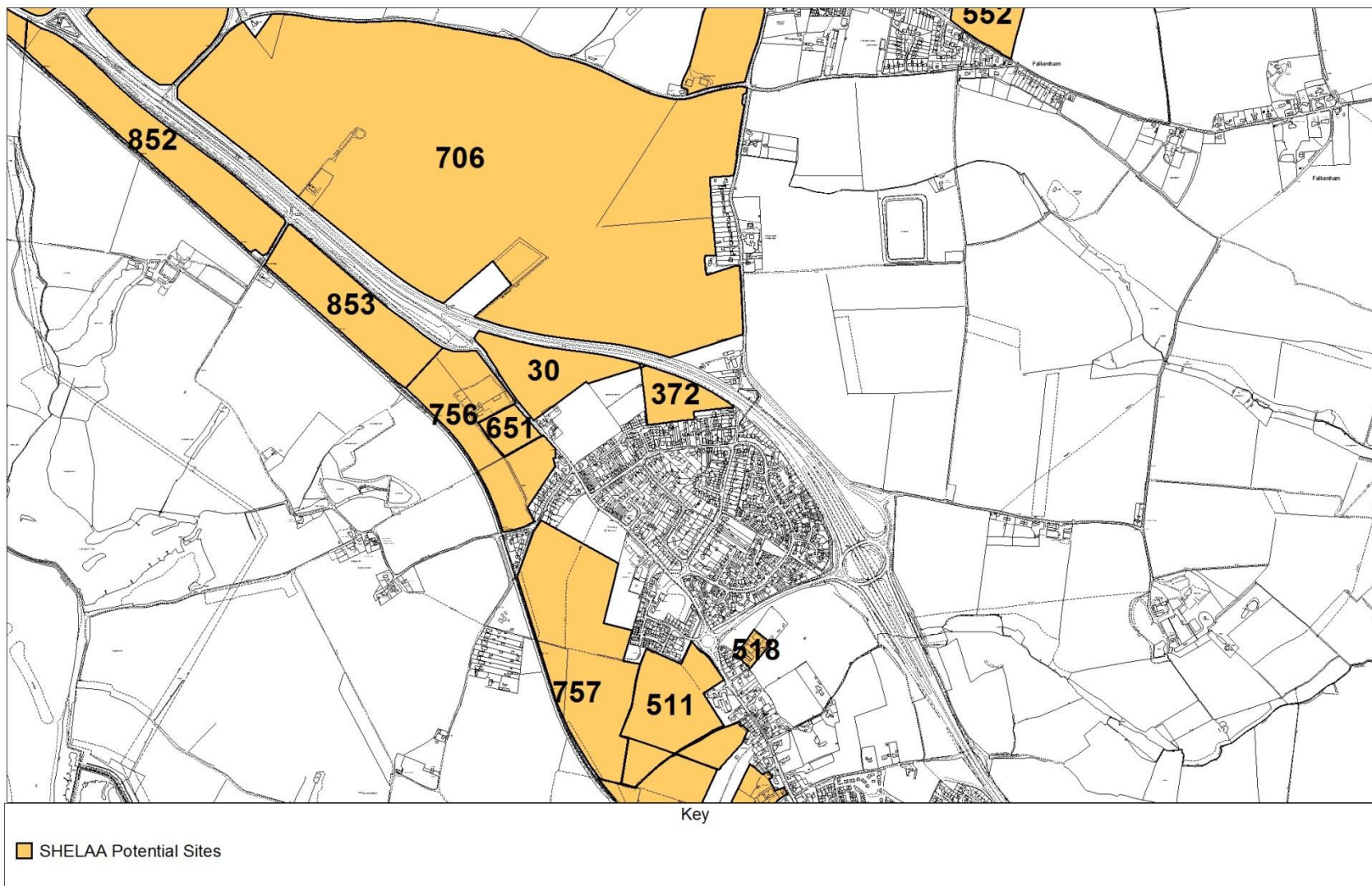
Scale 1:5000  
 © Crown Copyright and database rights 2012 Ordnance Survey 100019684





34

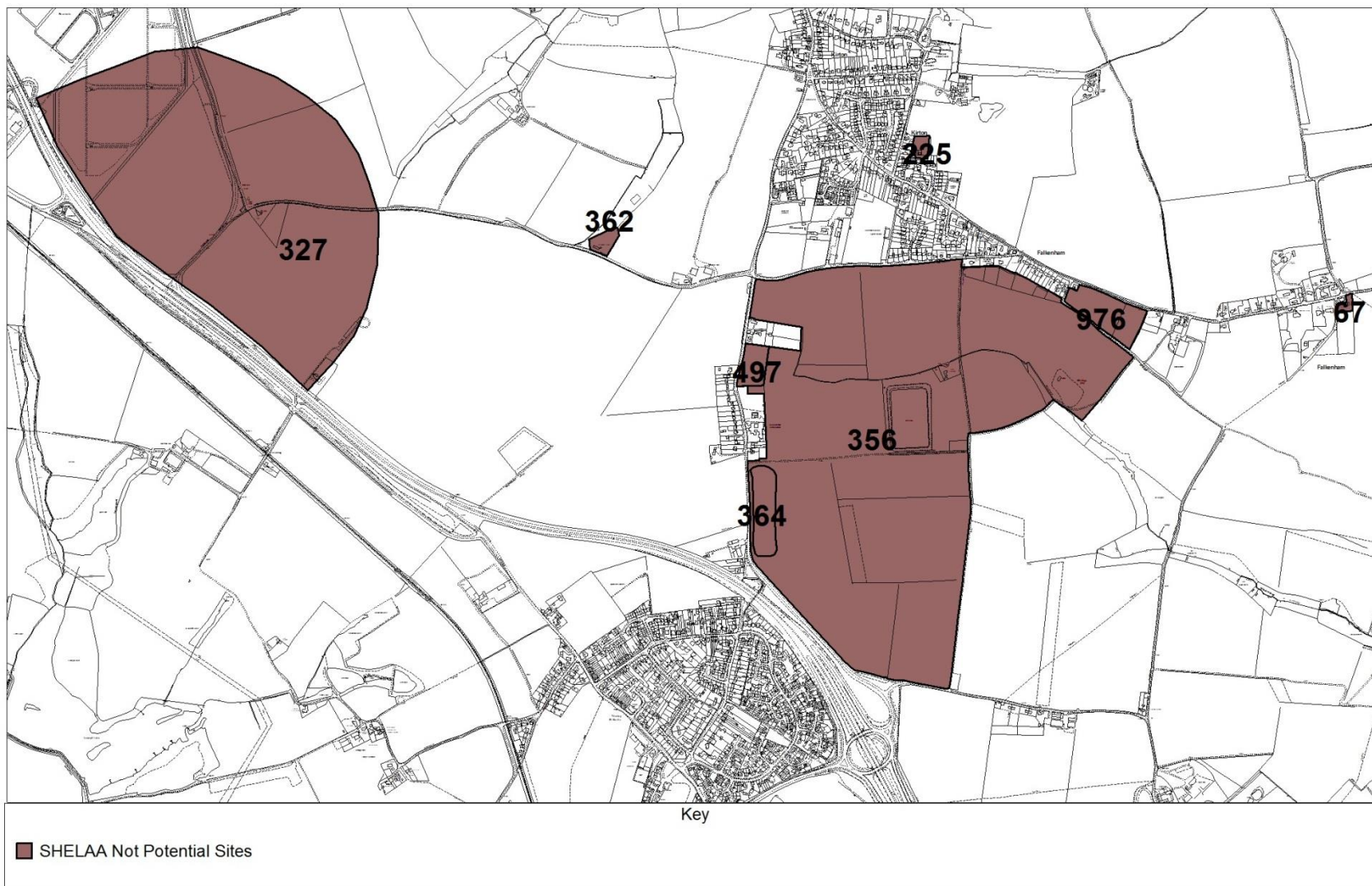




**Trimley St Martin (inc. parts of Trimley St Mary & Kirton)**  
**Suffolk Coastal District Council**

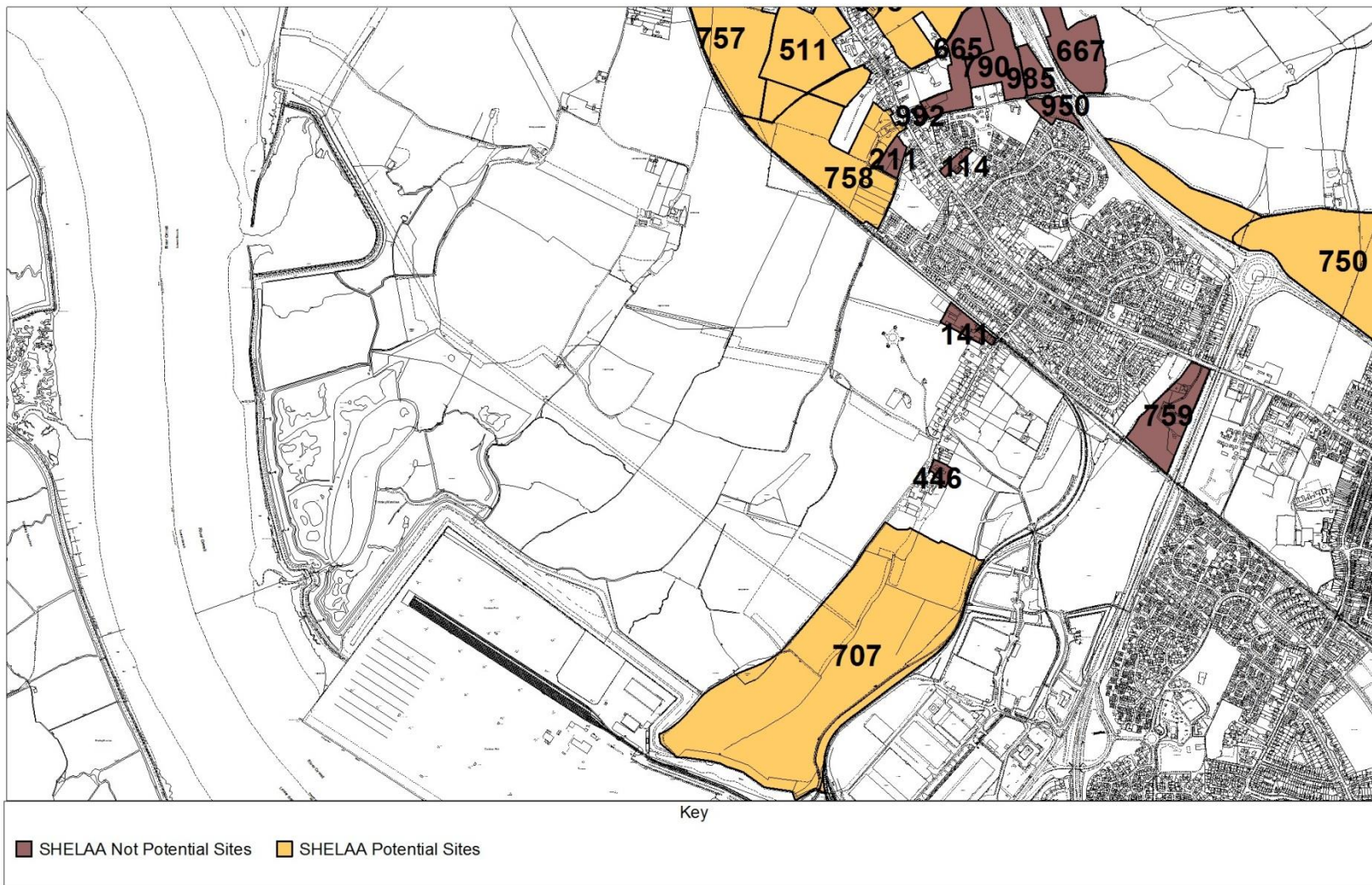
Scale 1:15000  
 © Crown Copyright and database rights 2012 Ordnance Survey 100019684





**Trimley St Martin (inc. parts of Trimley St Mary & Kirton)**  
**Suffolk Coastal District Council**

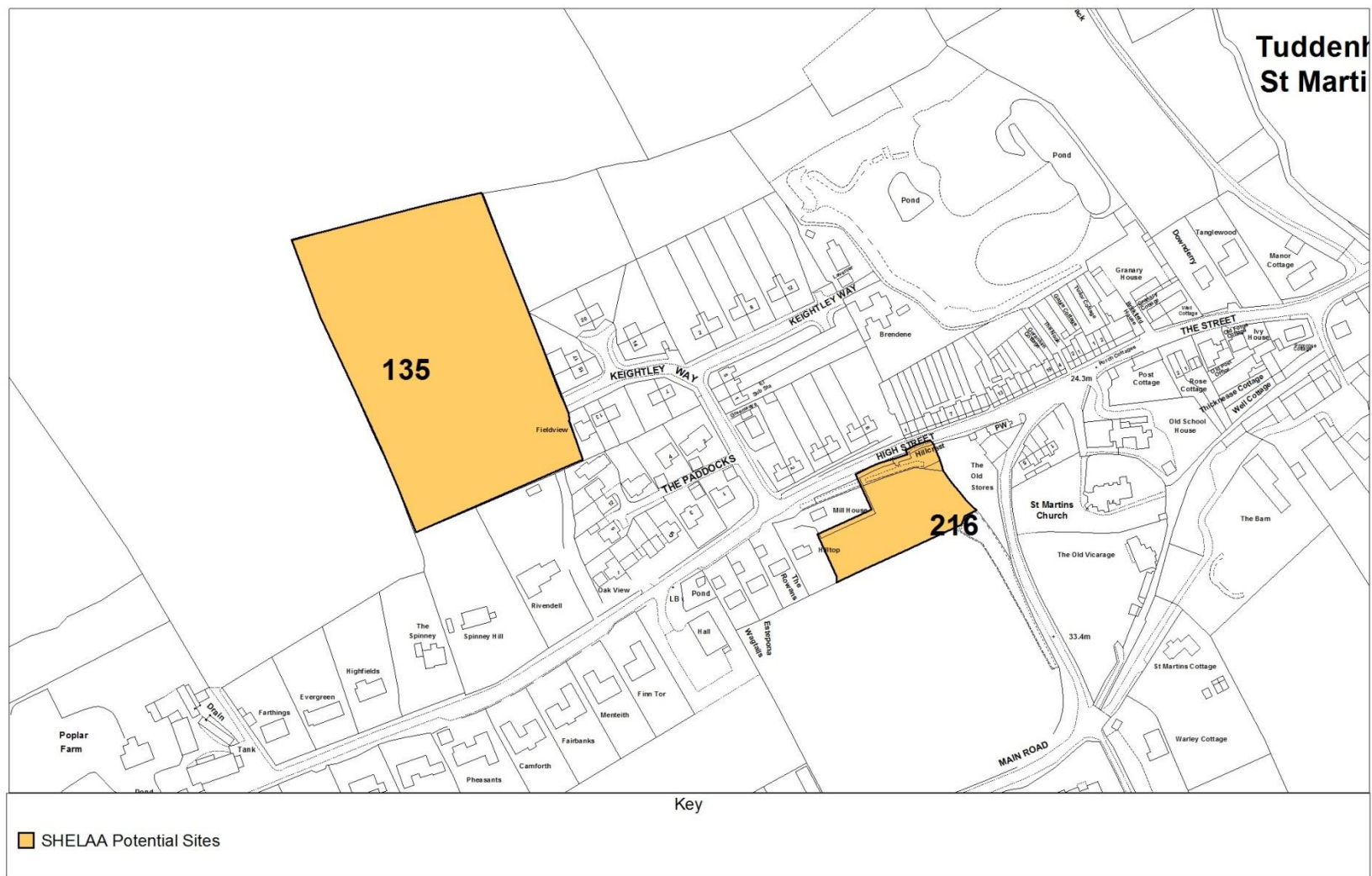




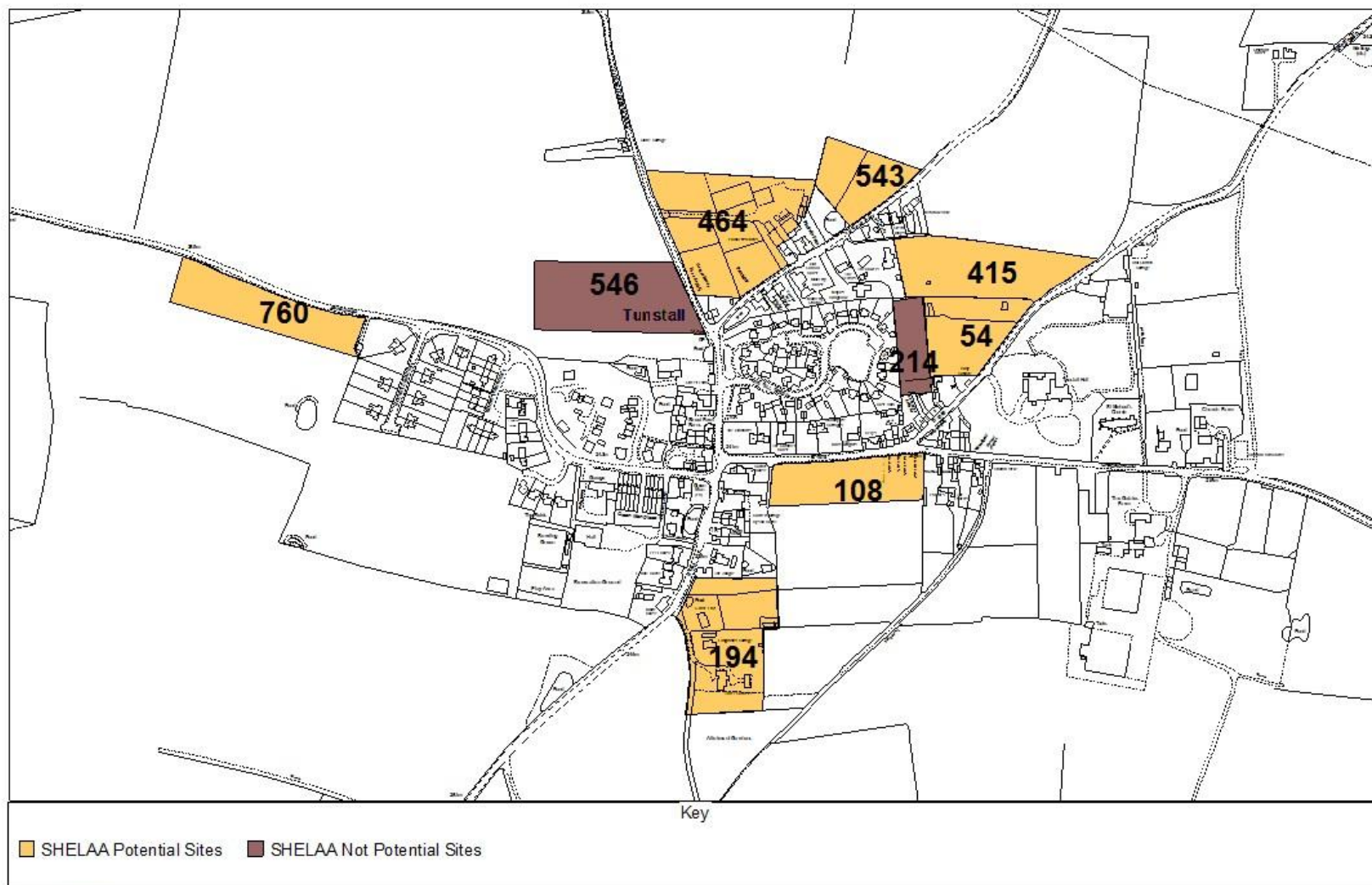
**Trimley St Mary (with part of Trimley St Martin)**  
**Suffolk Coastal District Council**

Scale 1:17000  
 © Crown Copyright and database rights 2012 Ordnance Survey 100019684



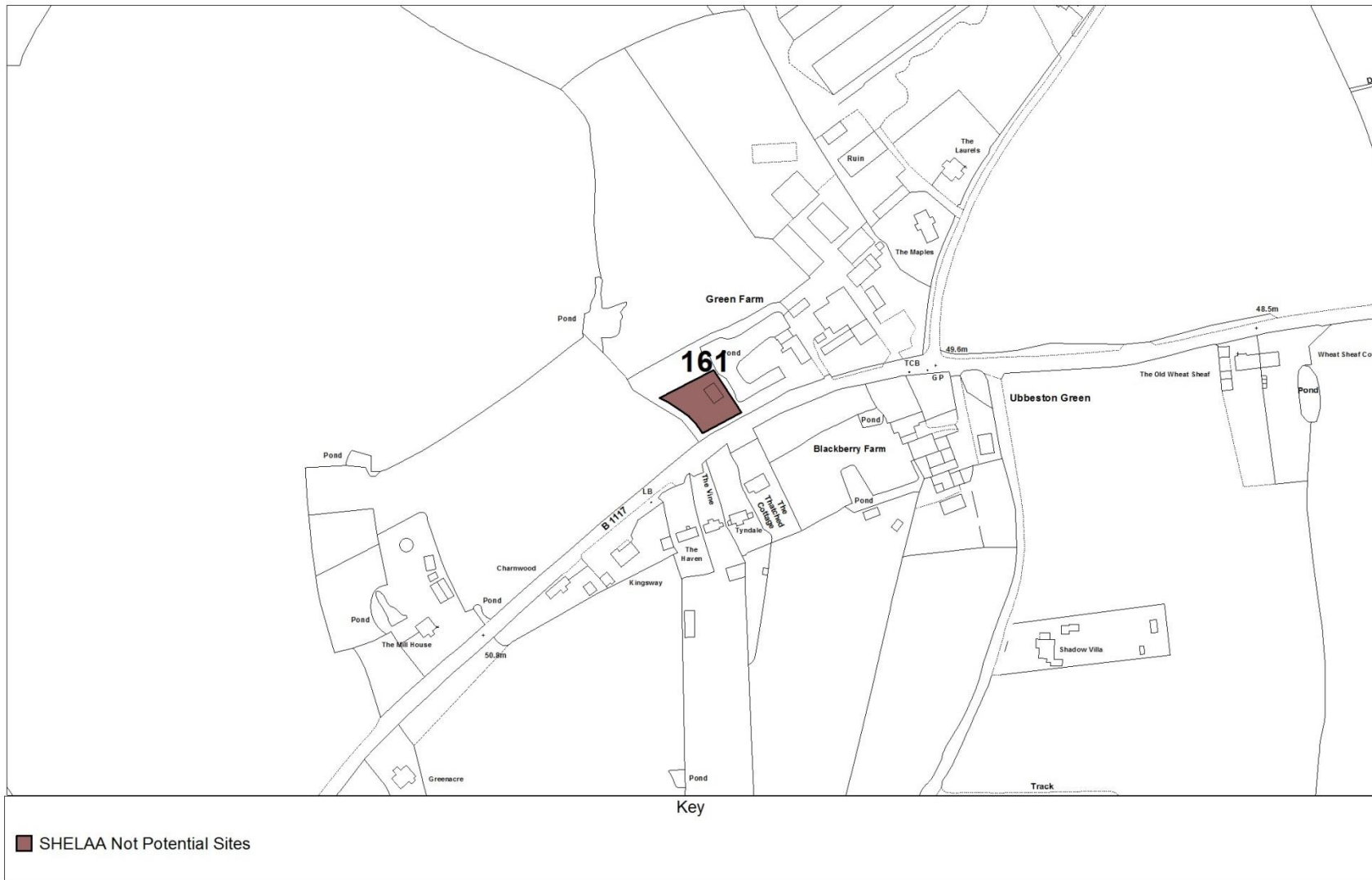






# **Tunstall** **Suffolk Coastal District Council**

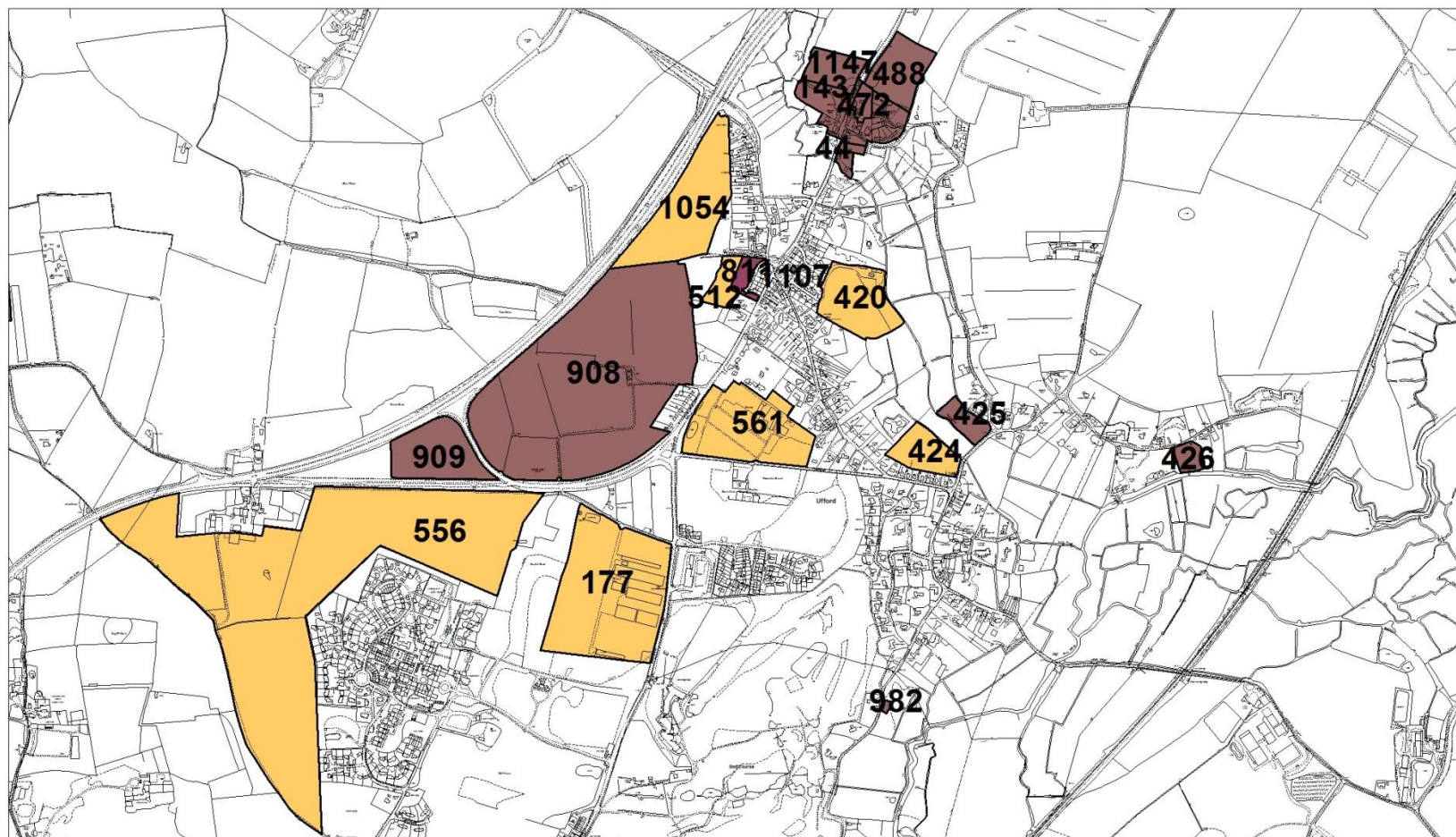
Scale 1:5000  
 © Crown Copyright and database rights 2012 Ordnance Survey 100019684



**Ubbeston**  
**Suffolk Coastal District Council**

Scale 1:2500  
 © Crown Copyright and database rights 2012 Ordnance Survey 100019684





Key

SHELAA Potential Sites
  SHELAA Not Potential Sites

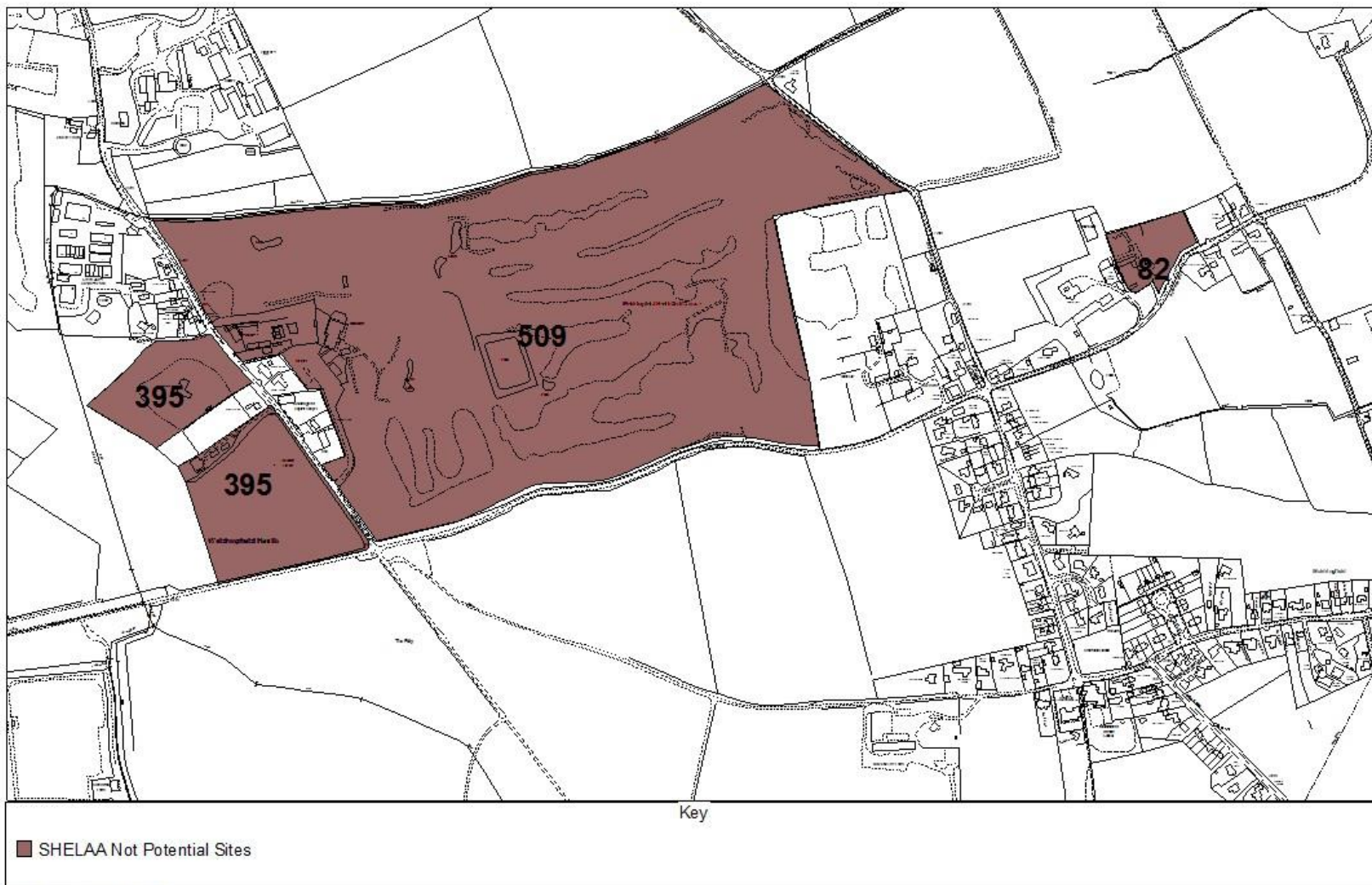
**Ufford**  
**Suffolk Coastal District Council**

Scale 1:13500

© Crown Copyright and database rights 2012 Ordnance Survey 100019684



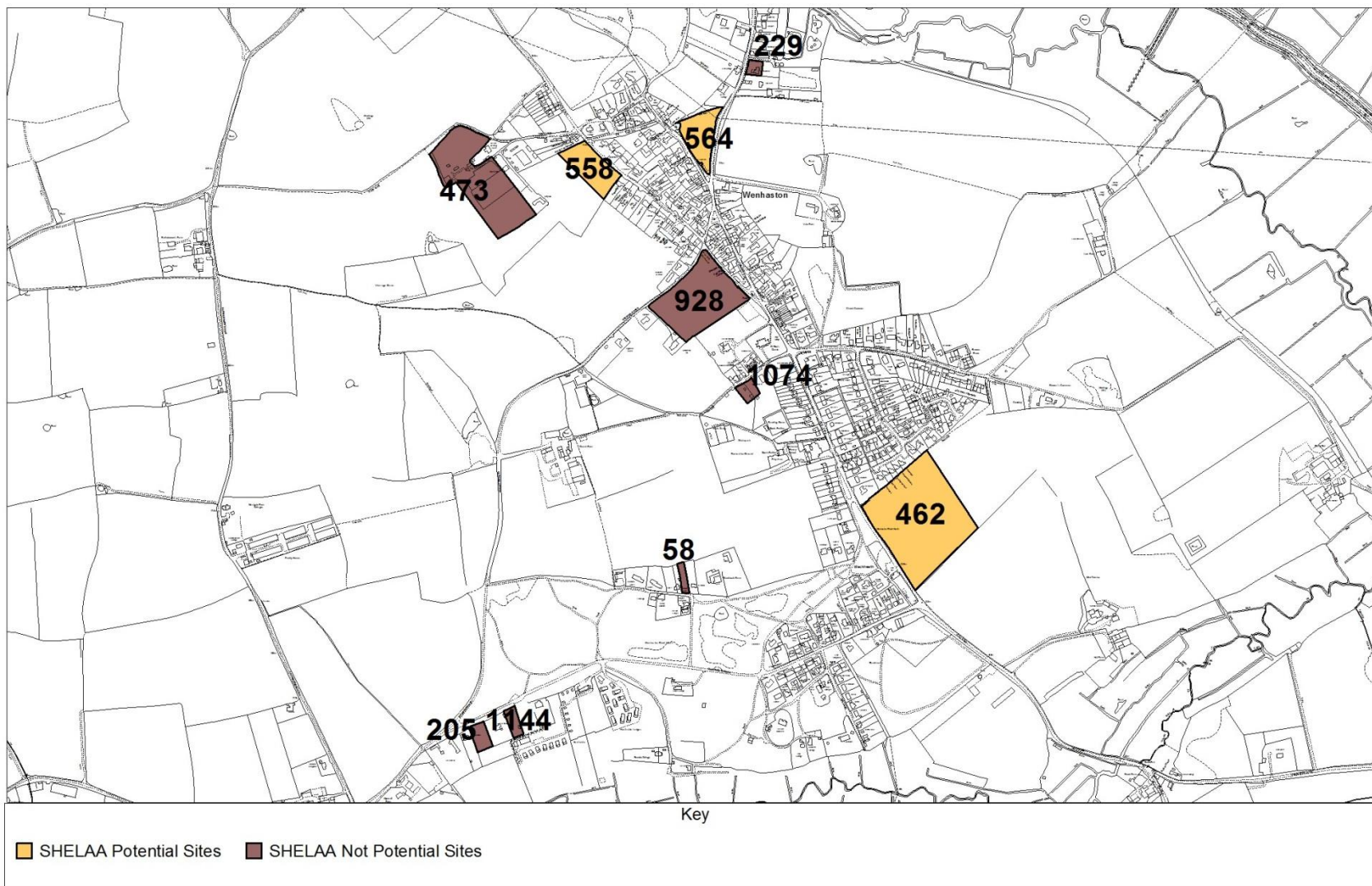




**Waldringfield**  
**Suffolk Coastal District Council**

Scale 1:7000  
 © Crown Copyright and database rights 2012 Ordnance Survey 100019684





**Wenhaston**  
**Suffolk Coastal District Council**



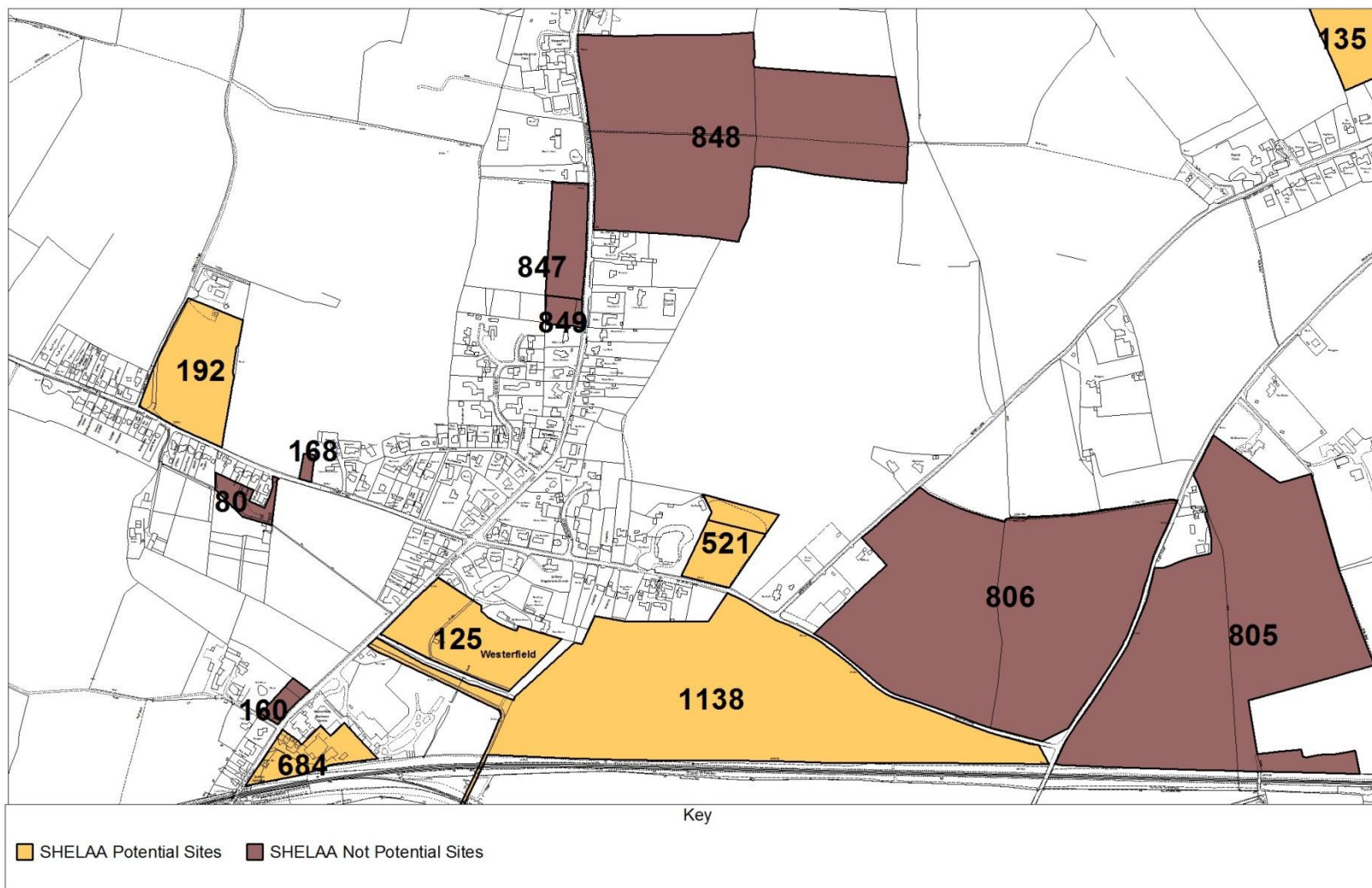


**Wenhaston / Bramfield (outskirts)**  
**Suffolk Coastal District Council**

Scale 1:10000  
© Crown Copyright and database rights 2012 Ordnance Survey 100019684





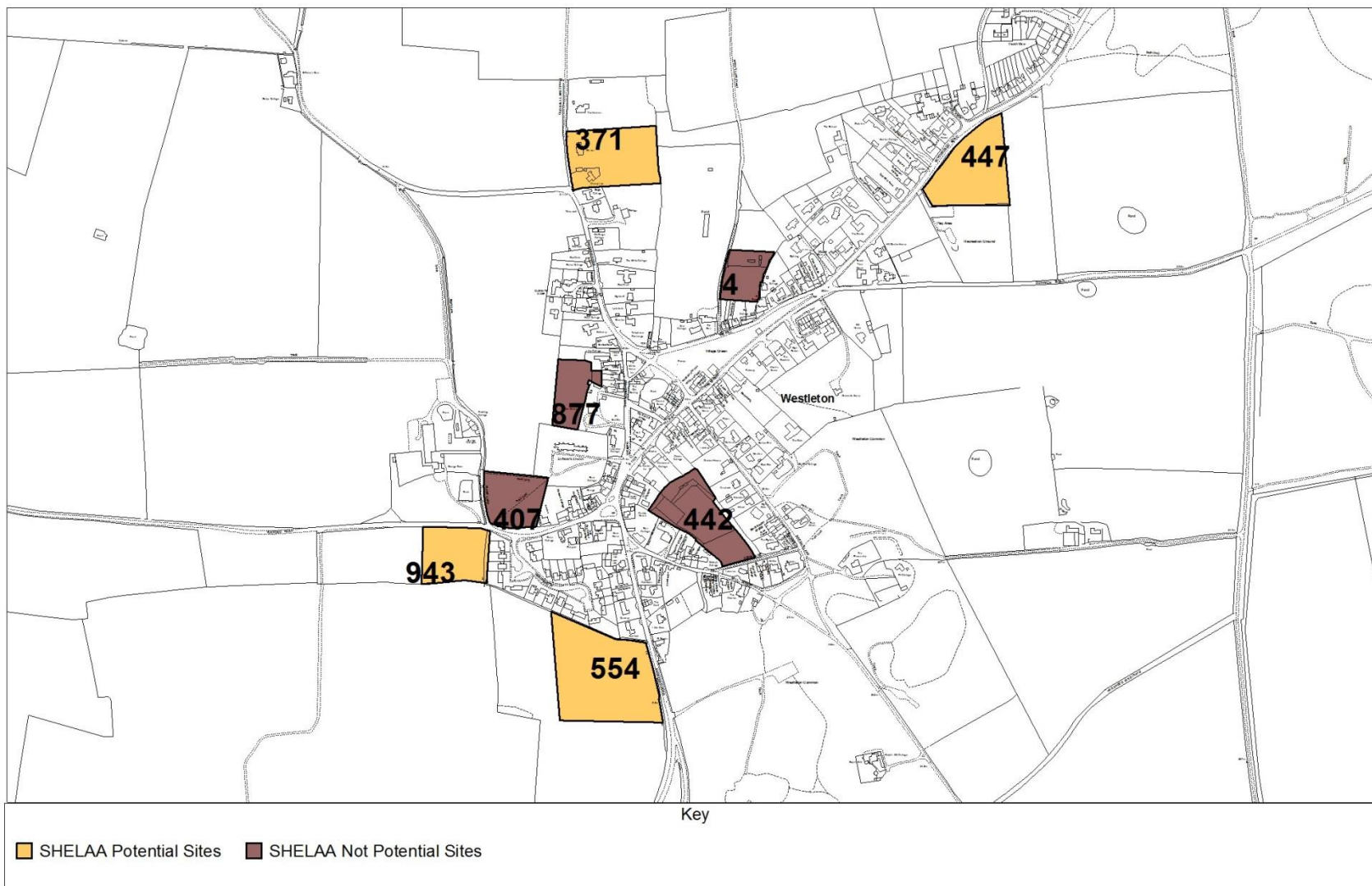


## Westerfield

### Suffolk Coastal District Council

Scale 1:8000 

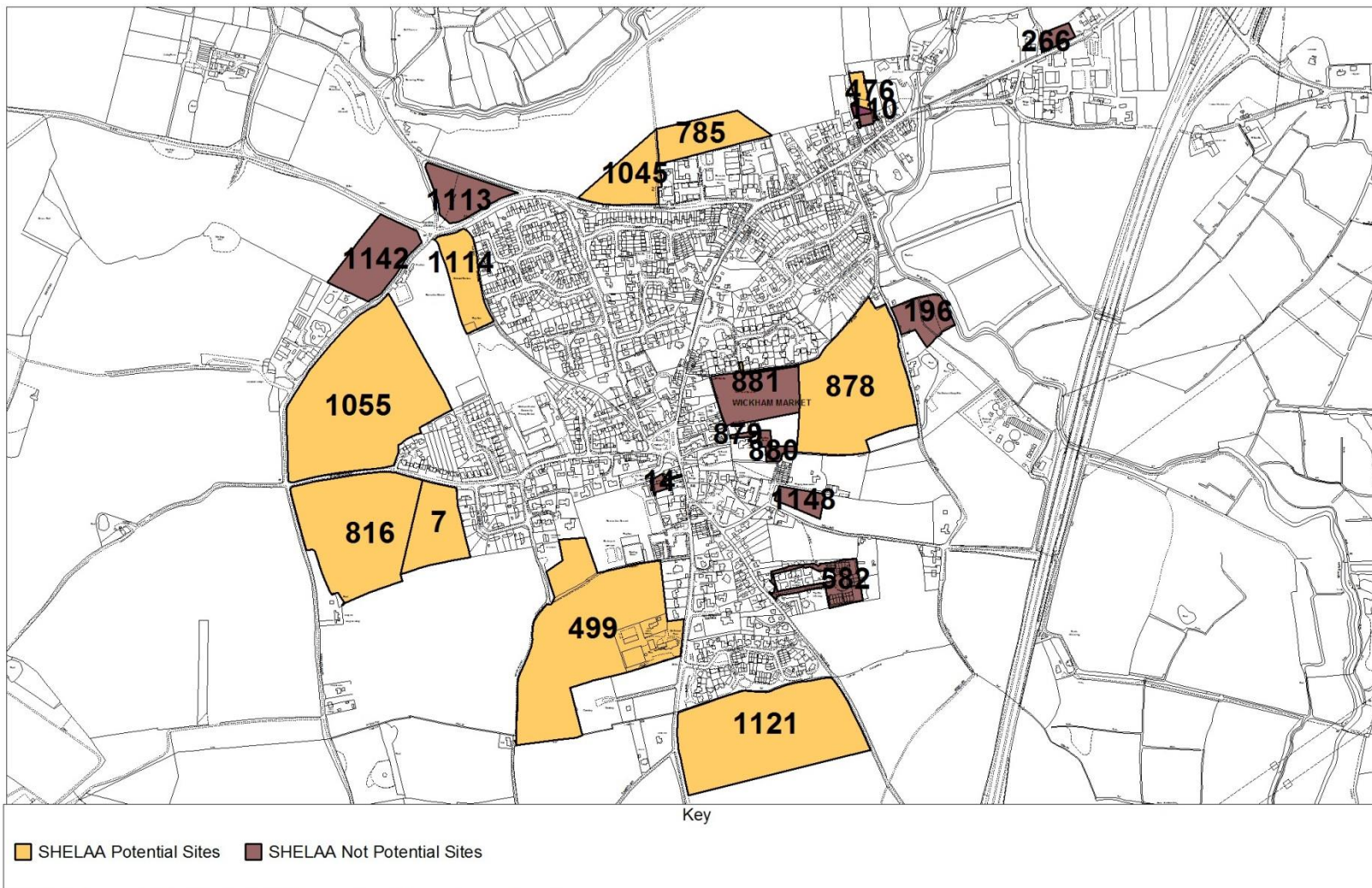
© Crown Copyright and database rights 2012 Ordnance Survey 100019684



**Westleton**  
**Suffolk Coastal District Council**

Scale 1:7500  
 © Crown Copyright and database rights 2012 Ordnance Survey 100019684





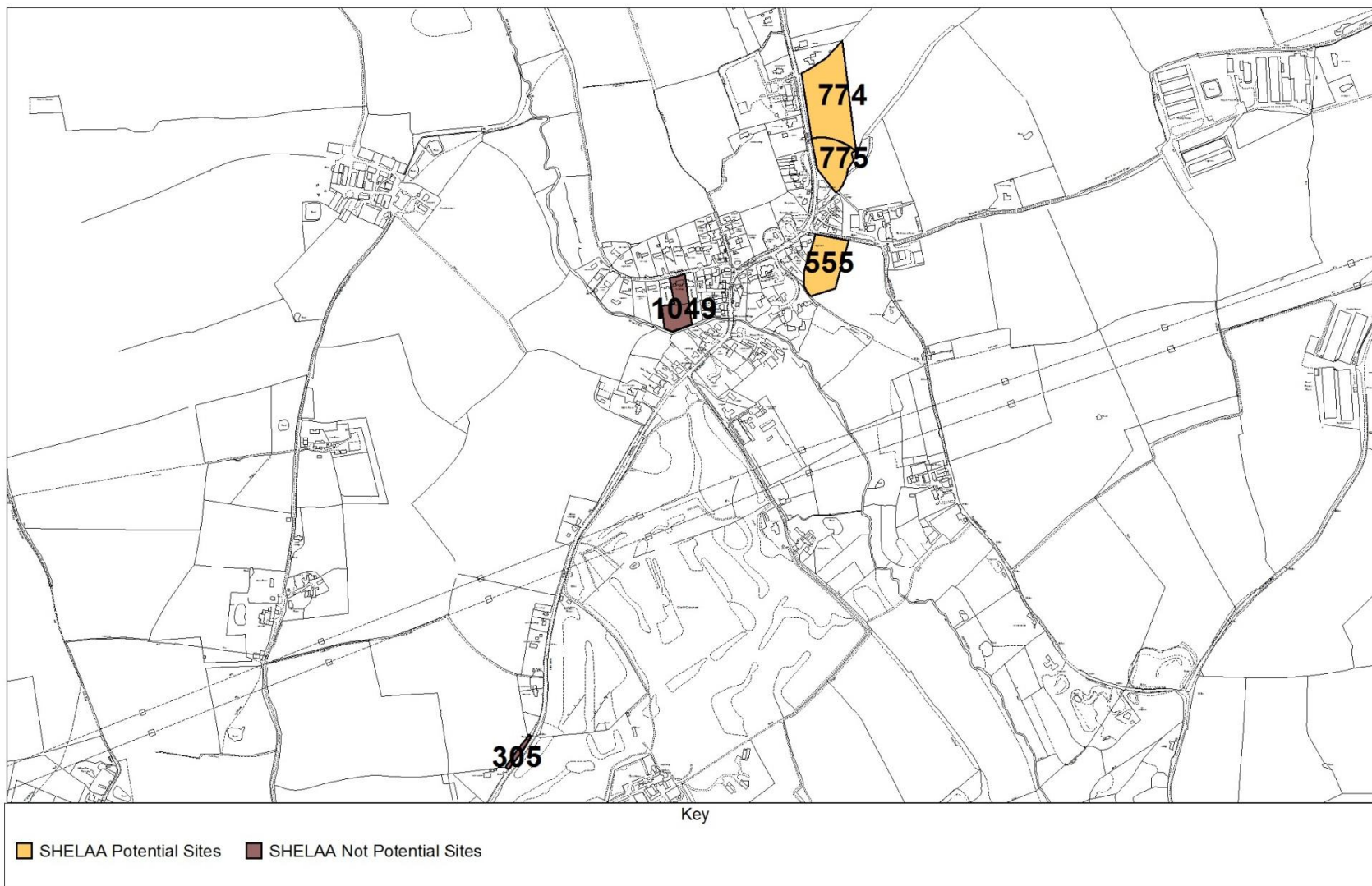




**Witnesham (North)**  
**Suffolk Coastal District Council**

Scale 1:10000  
 © Crown Copyright and database rights 2012 Ordnance Survey 100019684





**Witnesham (South)**  
**Suffolk Coastal District Council**



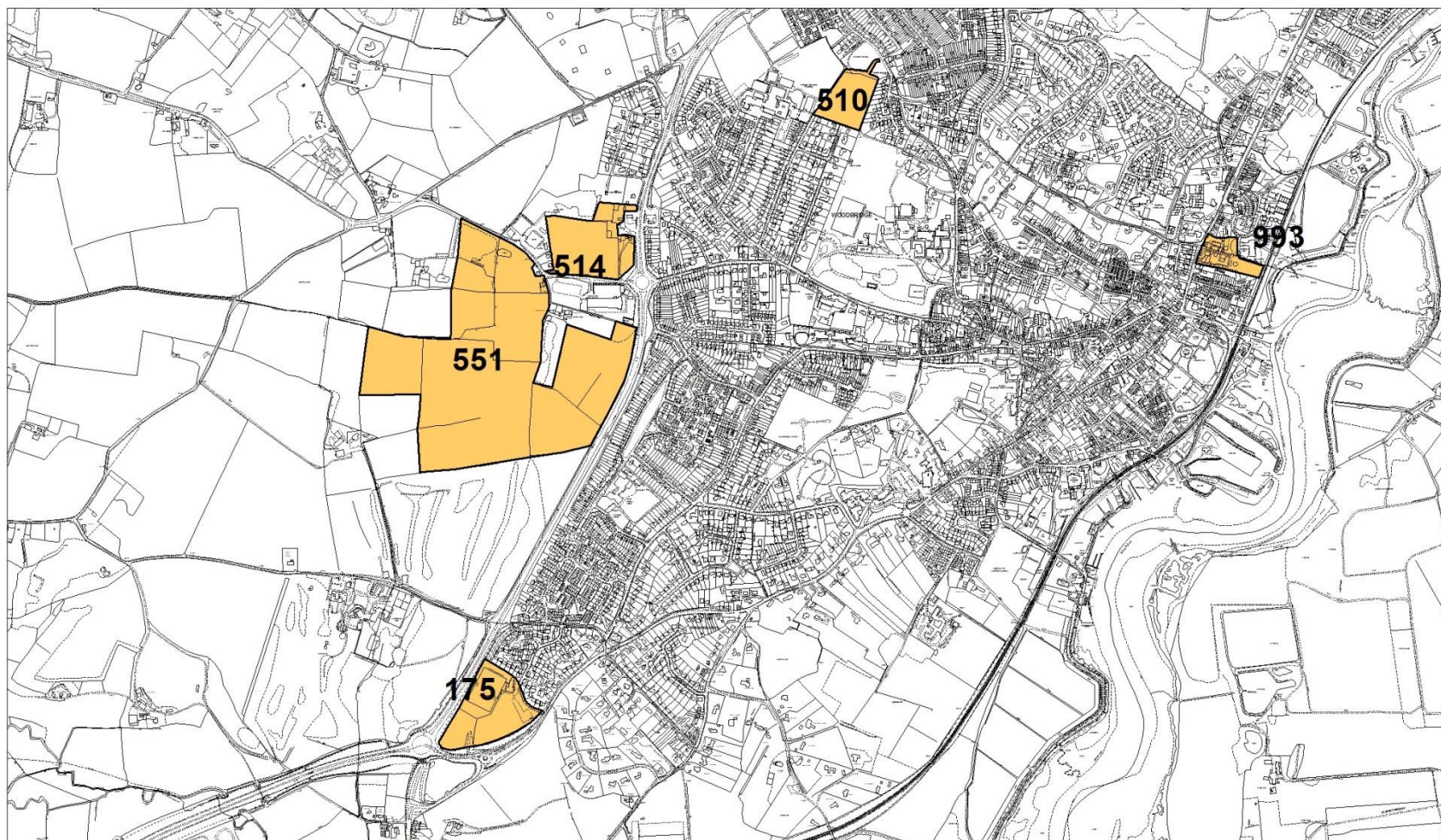


**Woodbridge (inc. parts of Martlesham and Melton)**  
**Suffolk Coastal District Council**

Scale 1:15000  
 © Crown Copyright and database rights 2012 Ordnance Survey 100019684







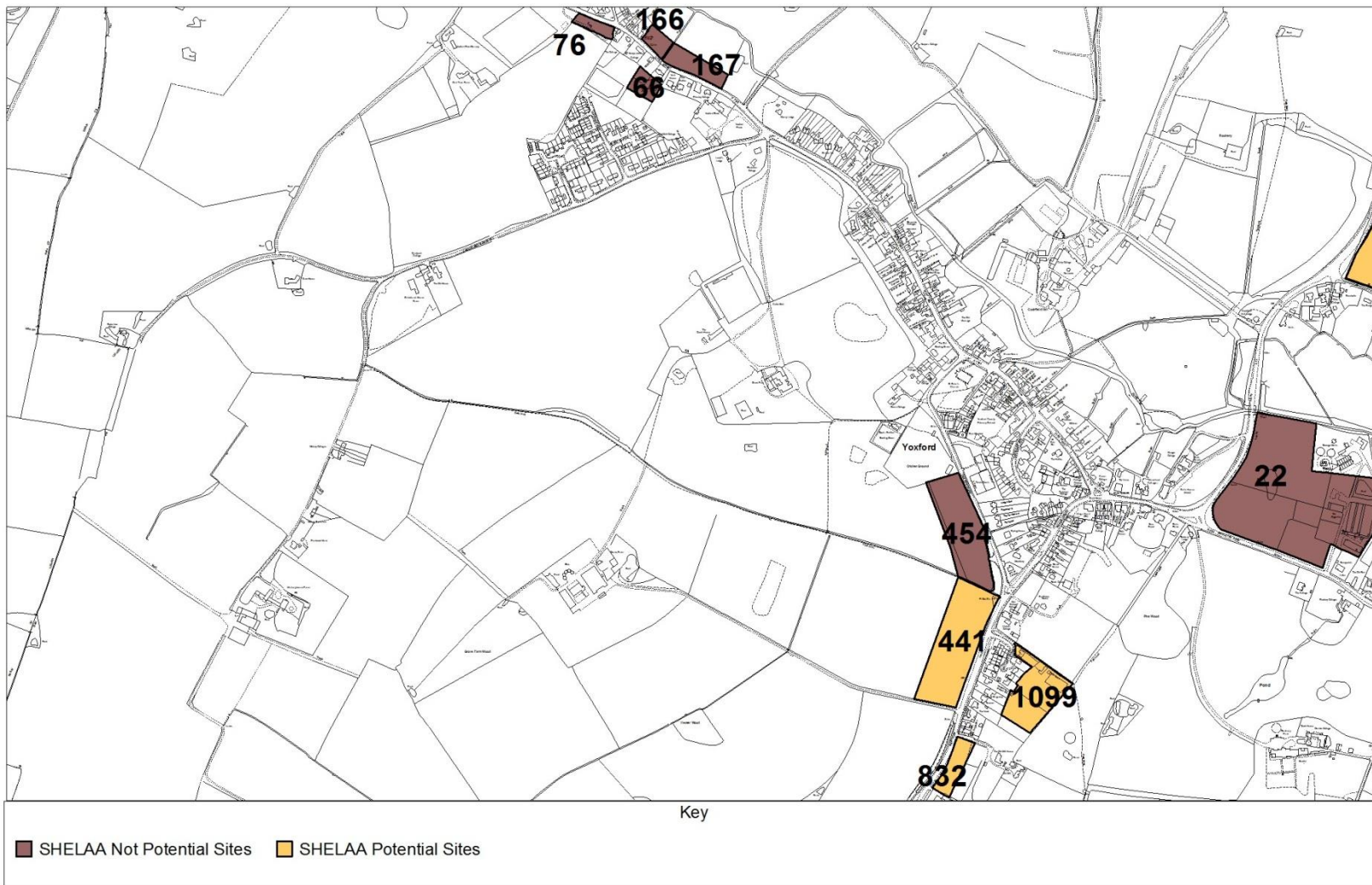
 SHELAA Potential Sites

Key

**Woodbridge (inc. parts of Martlesham and Melton)**  
**Suffolk Coastal District Council**

Scale 1:15000  
 © Crown Copyright and database rights 2012 Ordnance Survey 100019684





**Yoxford**  
**Suffolk Coastal District Council**

Scale 1:9000  
 © Crown Copyright and database rights 2012 Ordnance Survey 100019684

