


Project:  
1st East Cumulative  
Land Raising Study  
Lowestoft

Title:  
Increases in Flood Level  
1 in 1000 Year (2107)  
Scenario 2

Change in Flood Level [m]:



**FIGURE B6**

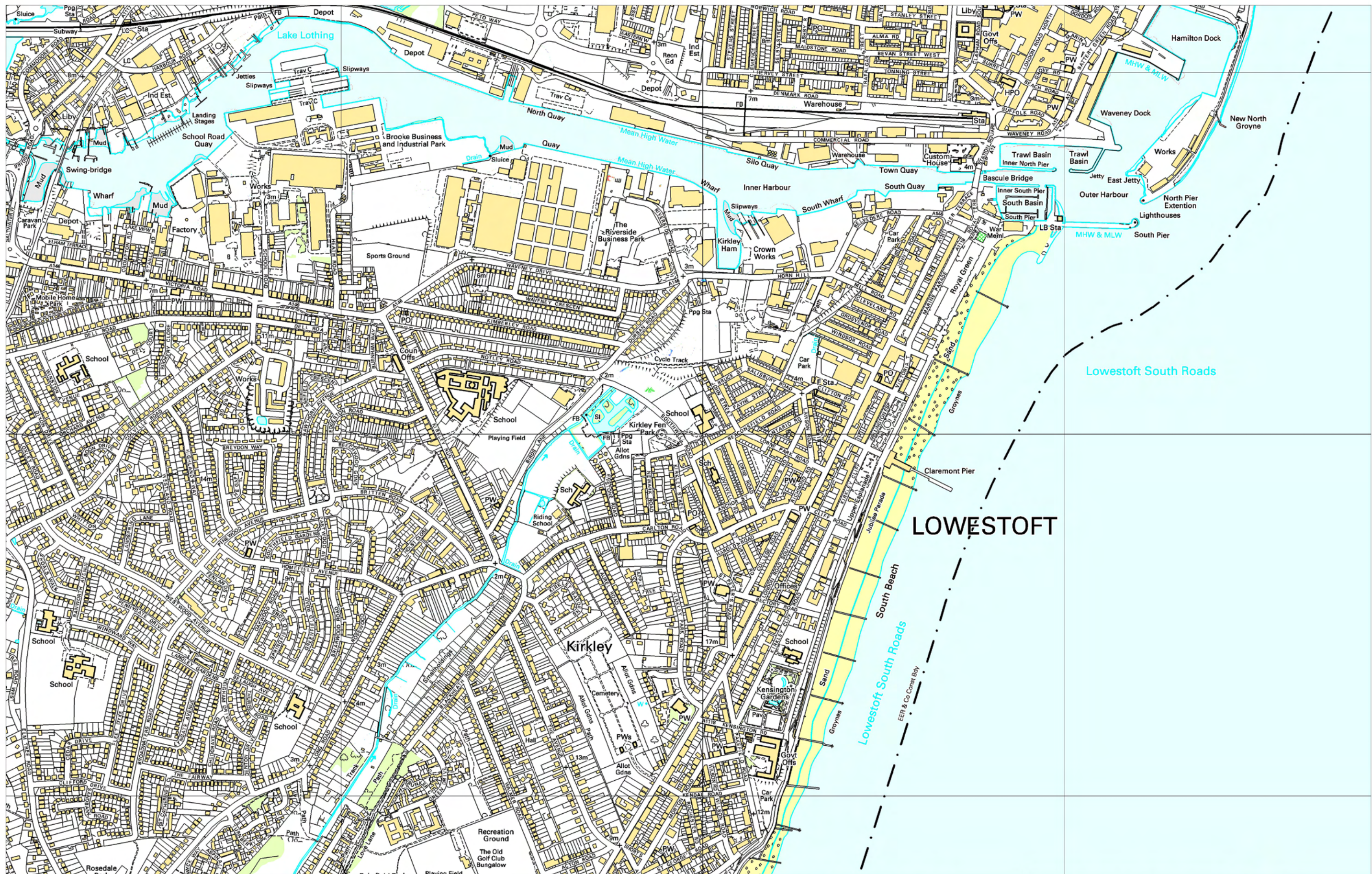
Scale: 1:10000 @ A3

Drw NM Date 29/04/08 Rev 1



www.scottwilson.com

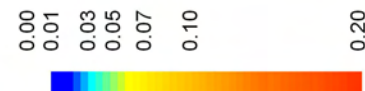




Project:  
**1st East Cumulative  
 Land Raising Study  
 Lowestoft**

Title:  
**Increases in Flood Level  
 1 in 20 Year (2107)  
 Scenario 3**

Change in Flood Level [m]:



**FIGURE B7**

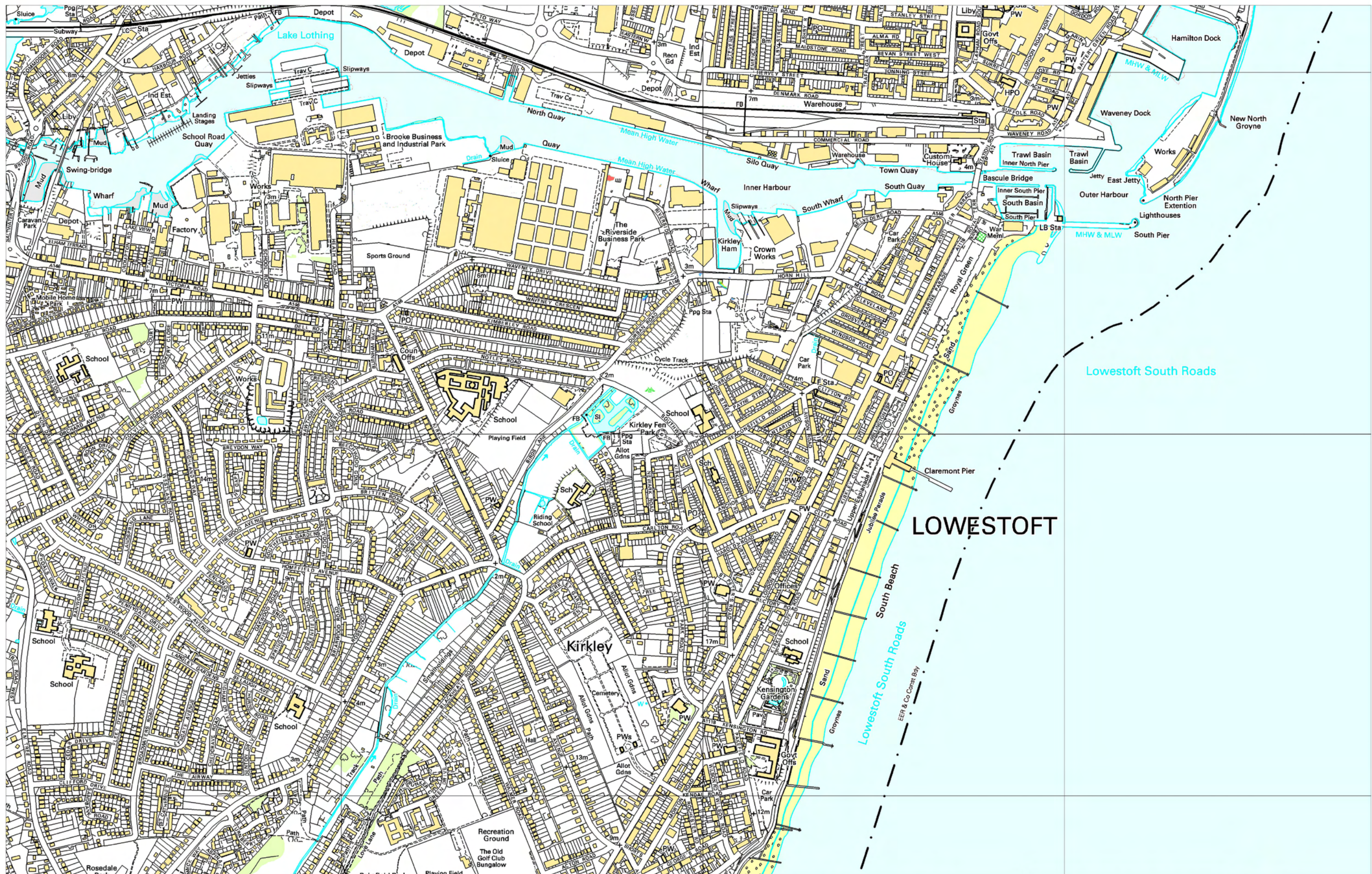
Scale: 1:10000 @ A3

Drw NM Date 06/06/08 Rev 1



www.scottwilson.com

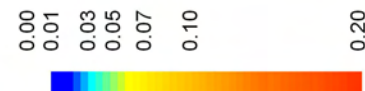




Project:  
**1st East Cumulative  
 Land Raising Study  
 Lowestoft**

Title:  
**Increases in Flood Level  
 1 in 200 Year (2107)  
 Scenario 3**

Change in Flood Level [m]:



**FIGURE B8**

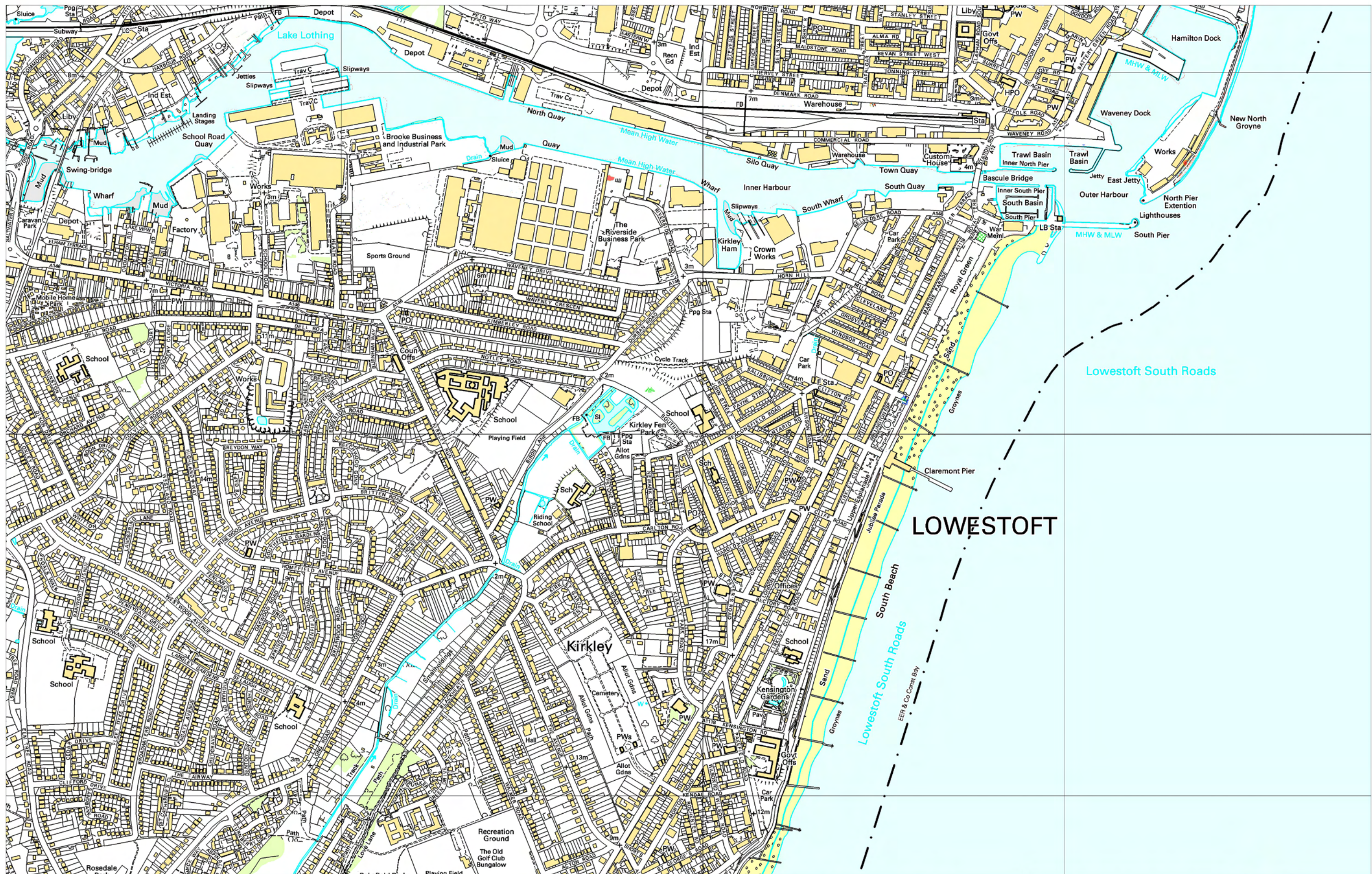
Scale: 1:10000 @ A3

Drw NM Date 06/06/08 Rev 1



www.scottwilson.com

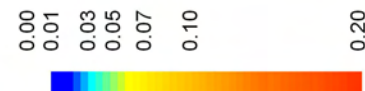




Project:  
**1st East Cumulative  
 Land Raising Study  
 Lowestoft**

Title:  
**Increases in Flood Level  
 1 in 1000 Year (2107)  
 Scenario 3**

Change in Flood Level [m]:



**FIGURE B9**

Scale: 1:10000 @ A3

Drw NM Date 06/06/08 Rev 1



www.scottwilson.com



## Appendix C: Depth Maps