

Appendix D: Flooding Hydrographs

FIGURE D1
1 in 20yr (2107) - EXISTING vs SCENARIO DEPTHS
POINT 1

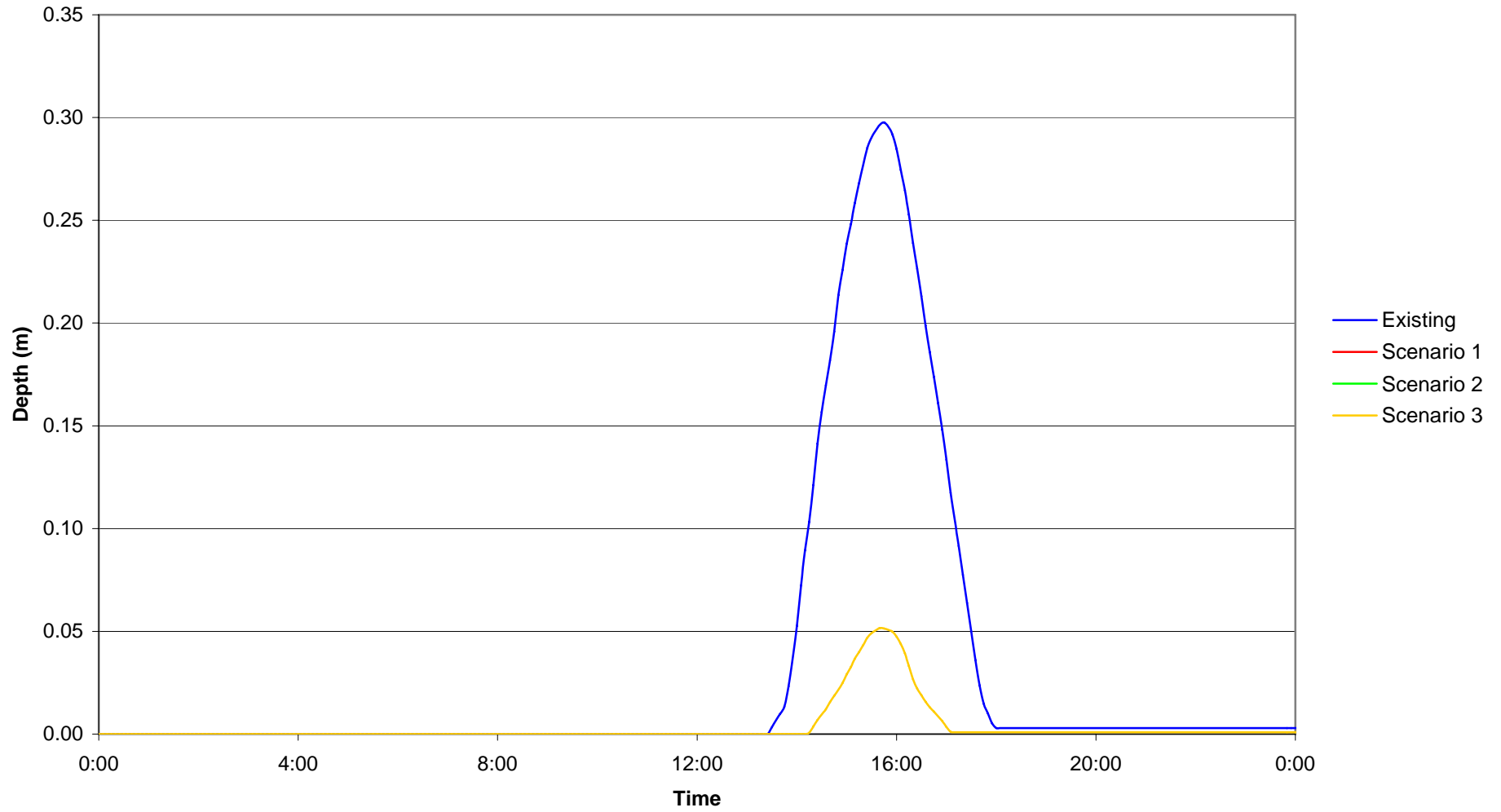


FIGURE D2
1 in 200yr (2107) - EXISTING vs SCENARIO DEPTHS
POINT 1

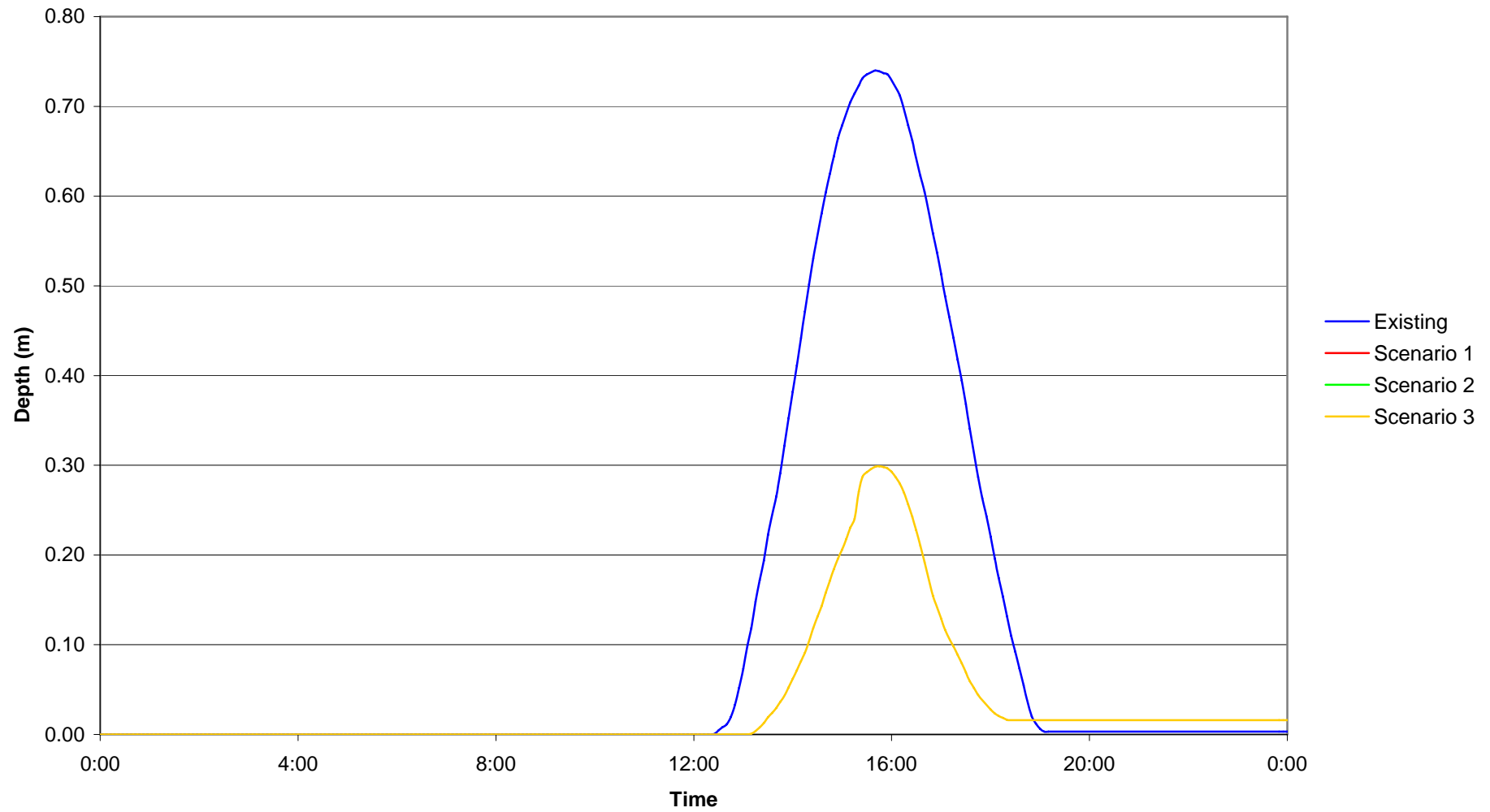


FIGURE D3
1 in 1000yr (2107) - EXISTING vs SCENARIO DEPTHS
POINT 1

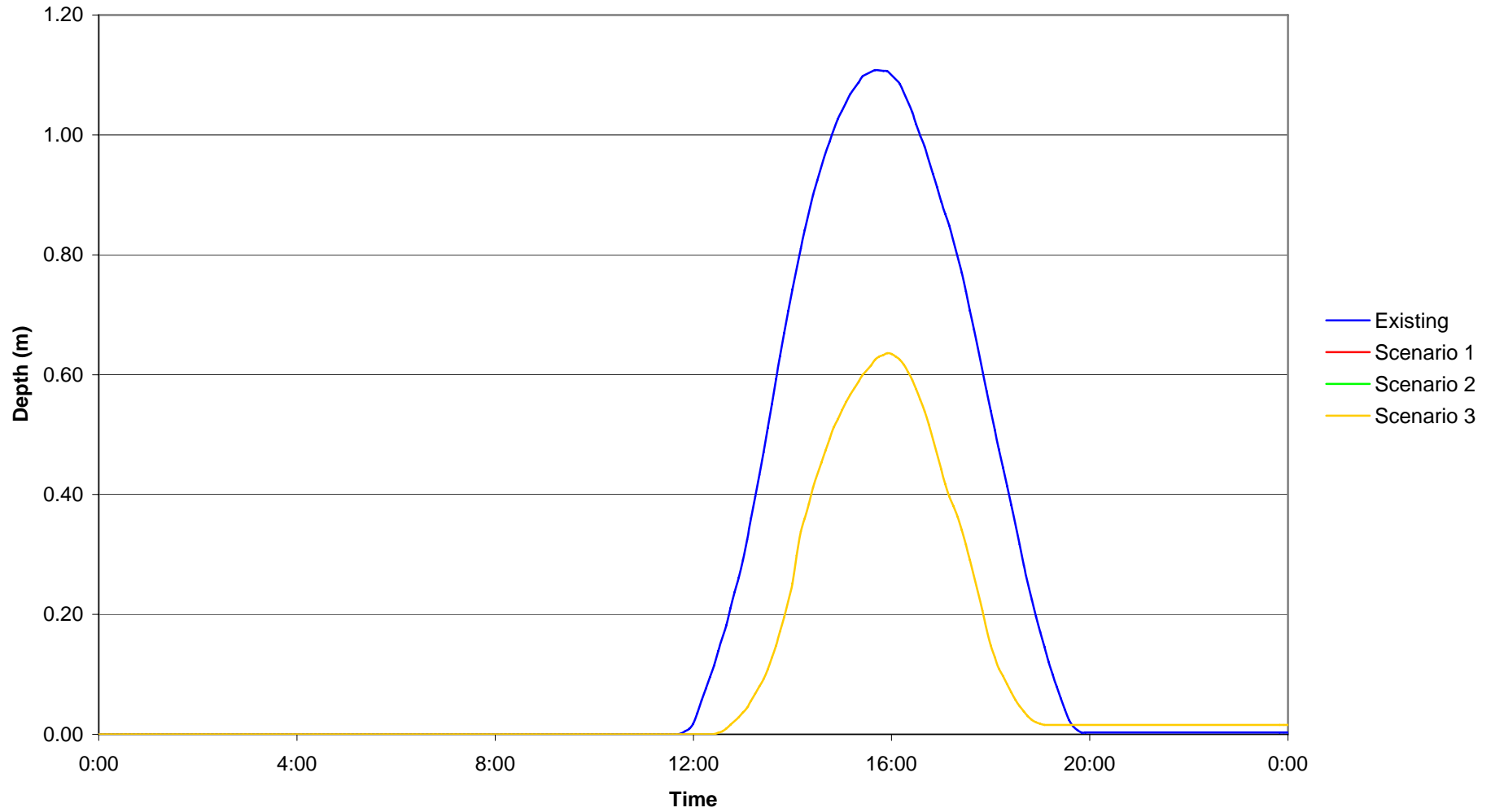


FIGURE D4
1 in 20yr (2107) - EXISTING vs SCENARIO DEPTHS
POINT 2

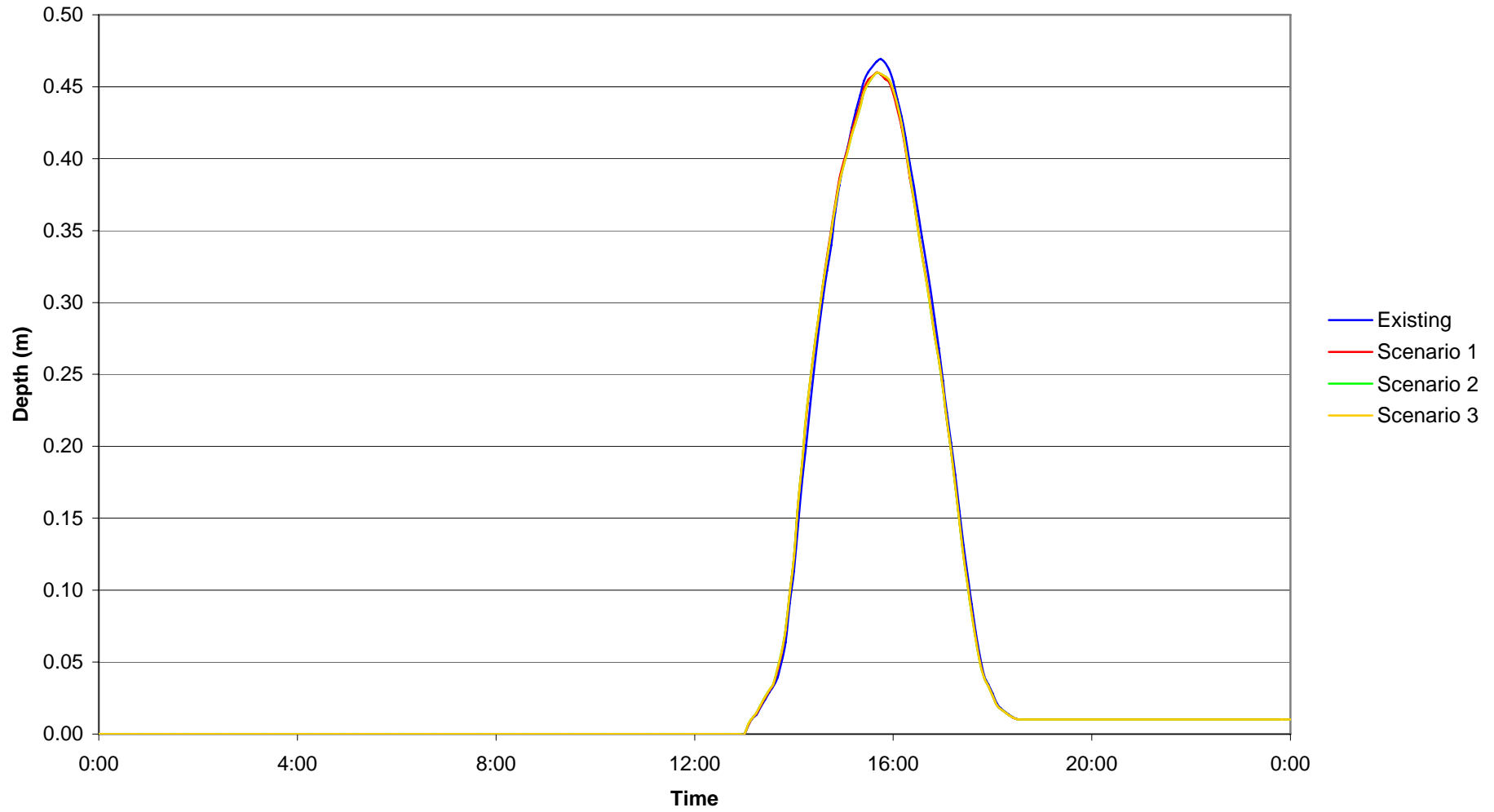


FIGURE D5
1 in 200yr (2107) - EXISTING vs SCENARIO DEPTHS
POINT 2

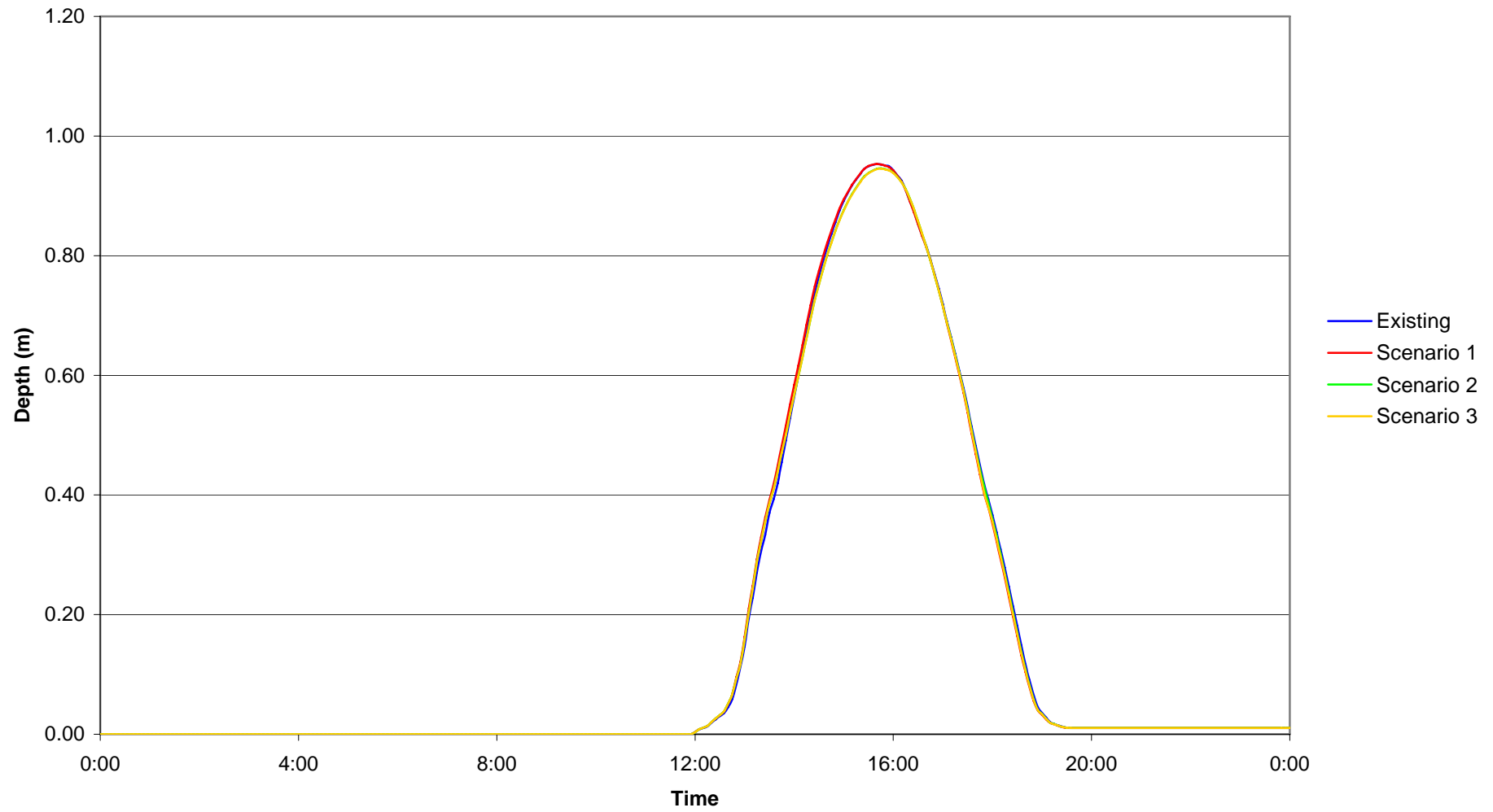


FIGURE D6
1 in 1000yr (2107) - EXISTING vs SCENARIO DEPTHS
POINT 2

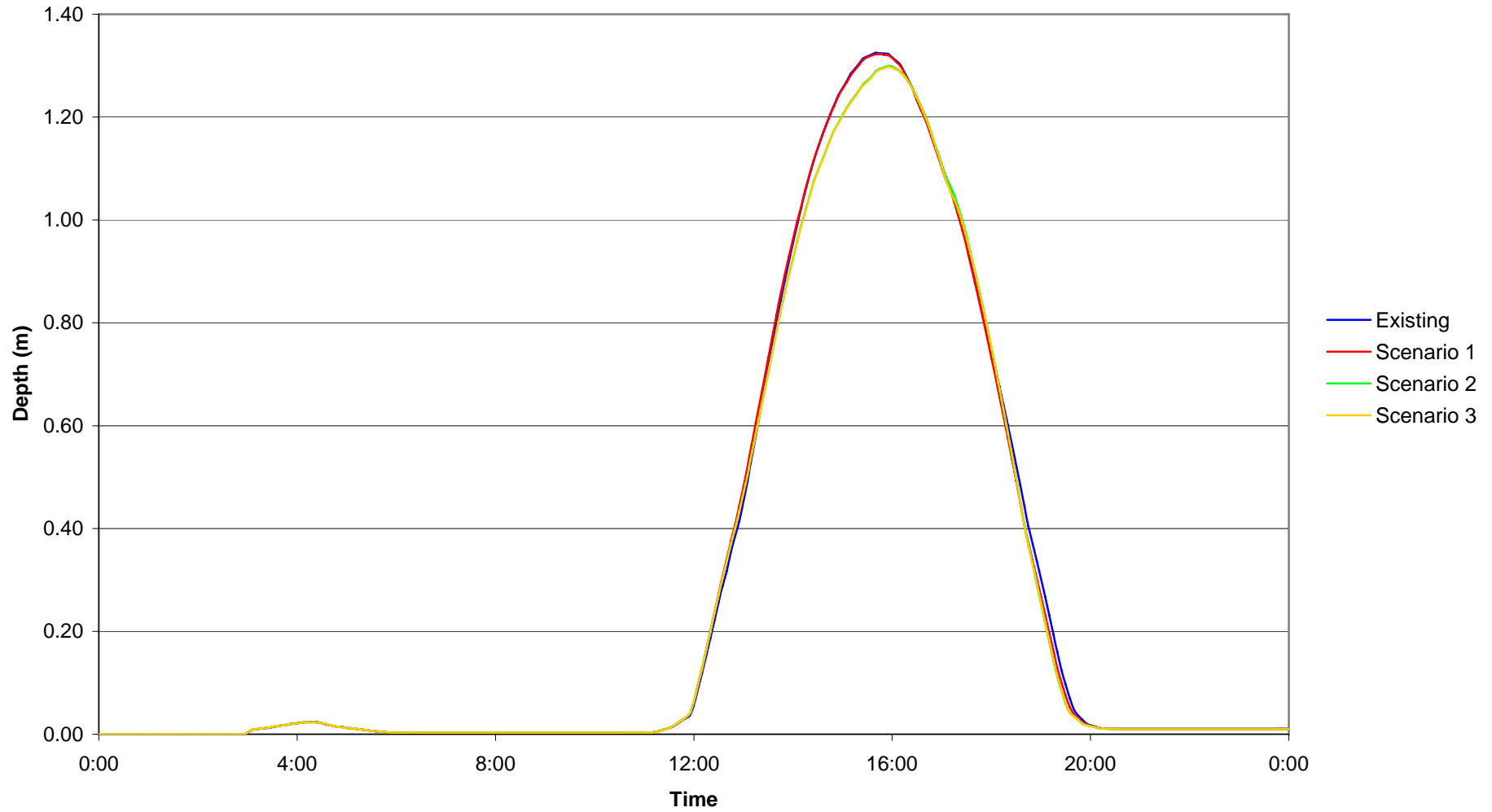


FIGURE D7
1 in 20yr (2107) - EXISTING vs SCENARIO DEPTHS
POINT 3

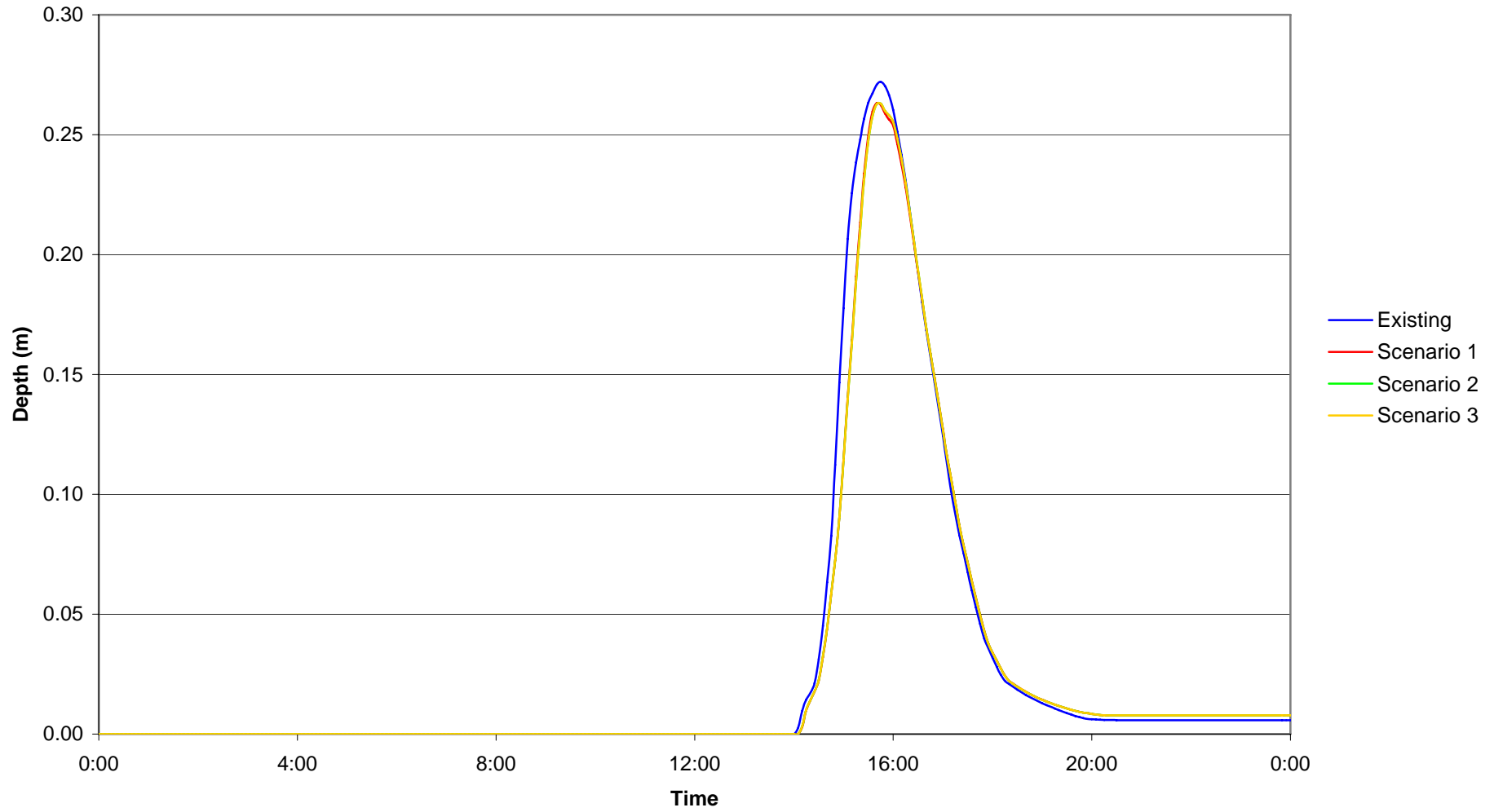


FIGURE D8
1 in 200yr (2107) - EXISTING vs SCENARIO DEPTHS
POINT 3

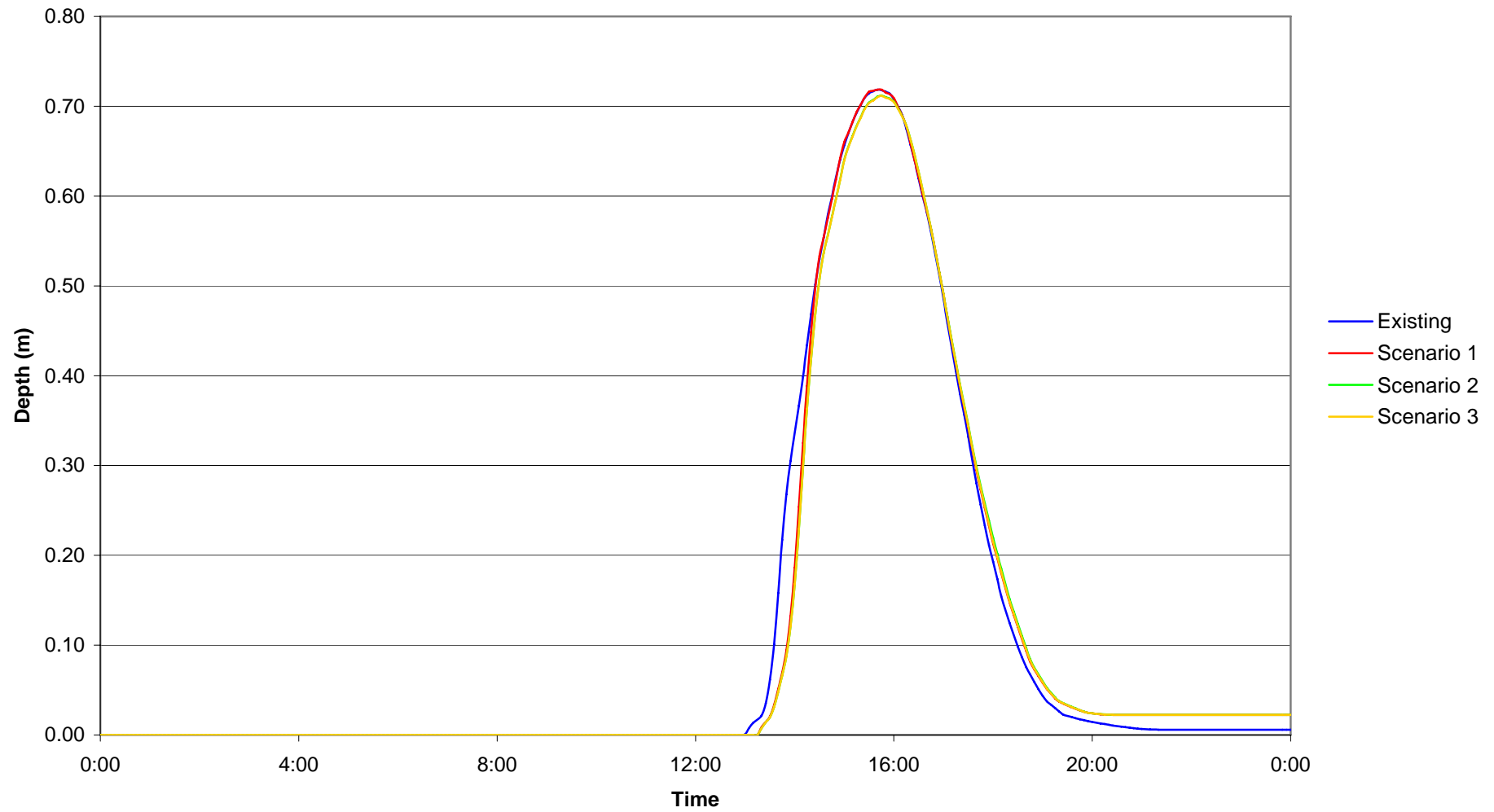


FIGURE D9
1 in 1000yr (2107) - EXISTING vs SCENARIO DEPTHS
POINT 3

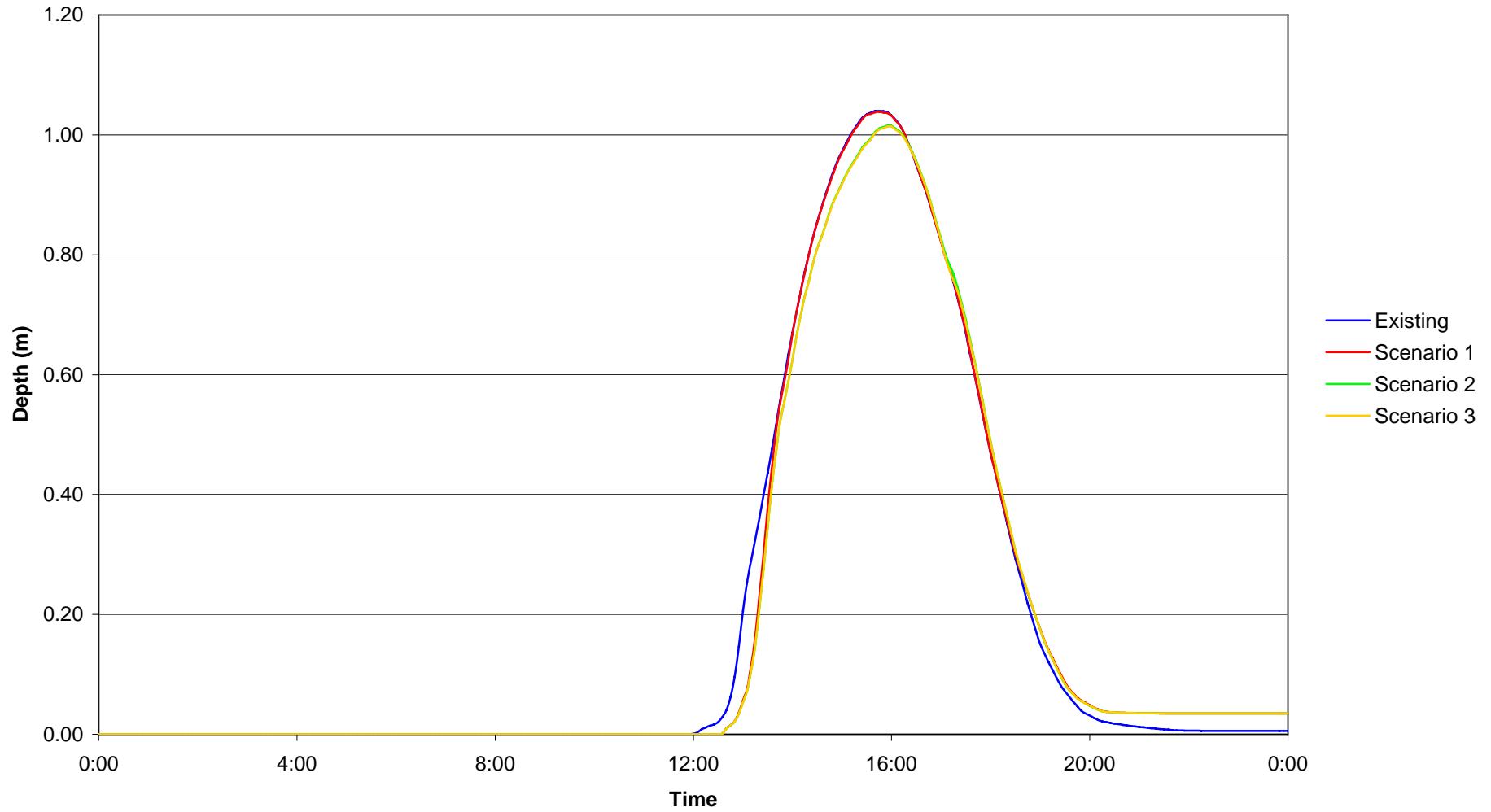


FIGURE D10
1 in 20yr (2107) - EXISTING vs SCENARIO DEPTHS
POINT 4

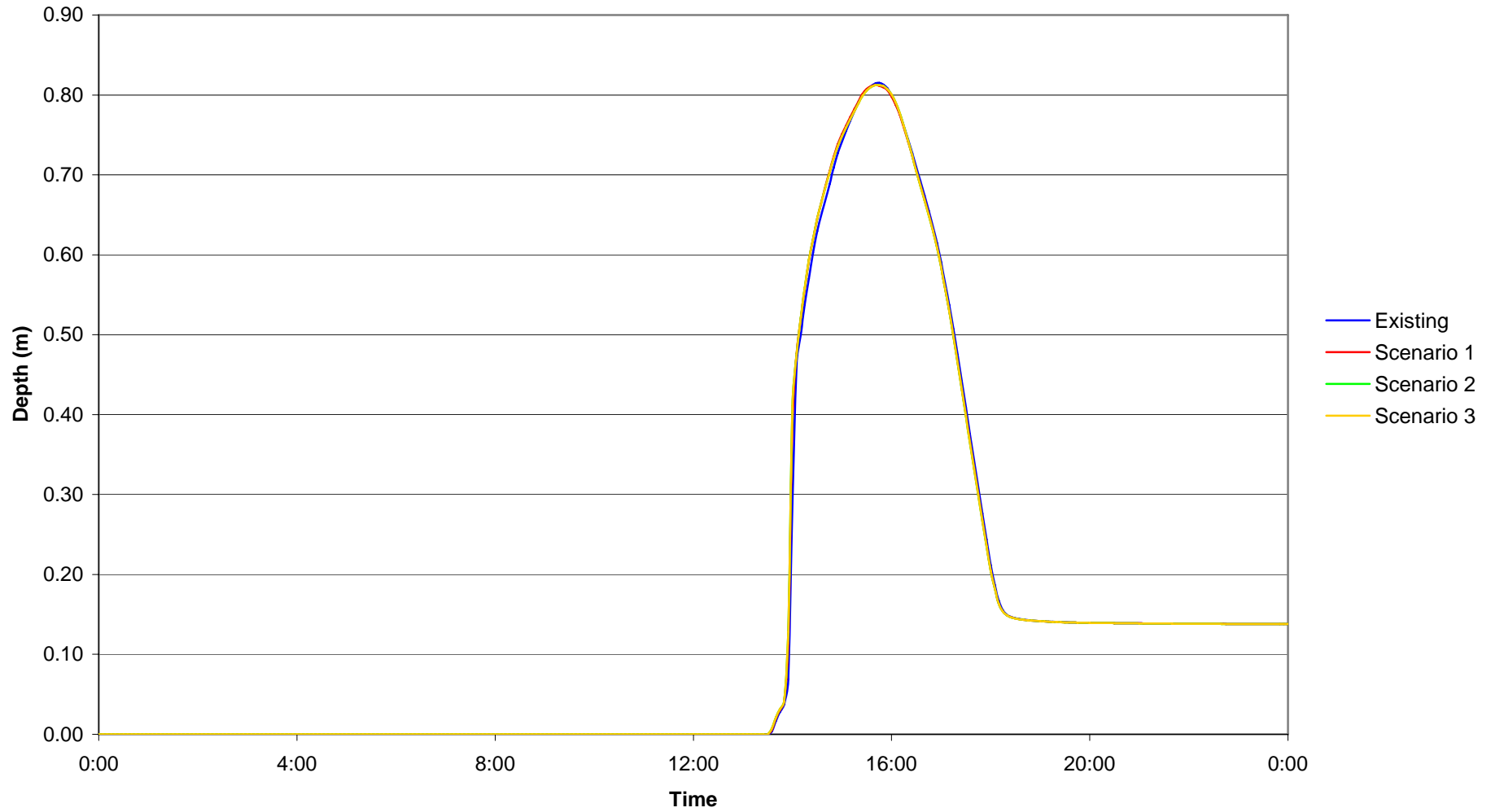


FIGURE D11
1 in 200yr (2107) - EXISTING vs SCENARIO DEPTHS
POINT 4

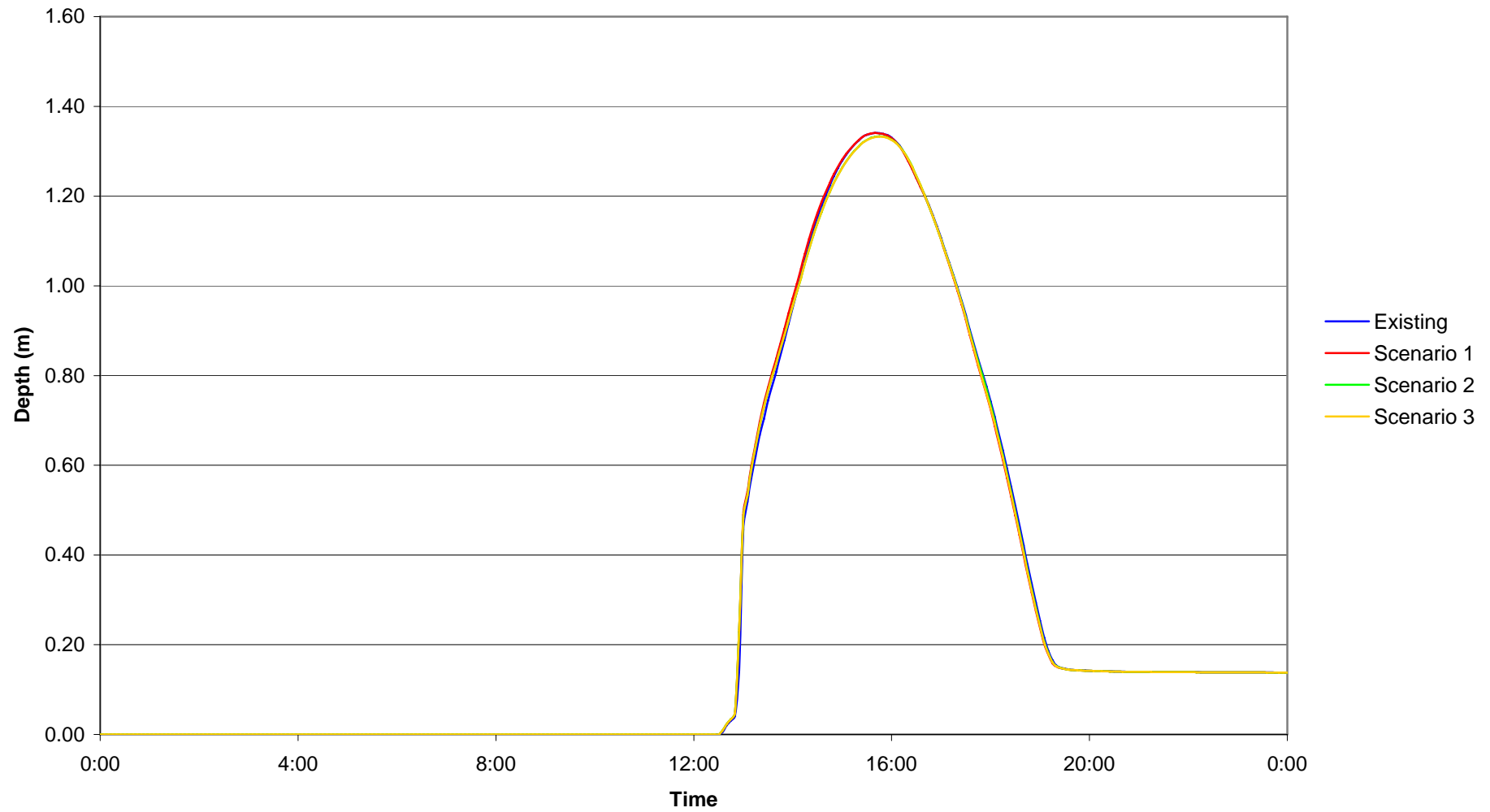


FIGURE D12
1 in 1000yr (2107) - EXISTING vs SCENARIO DEPTHS
POINT 4

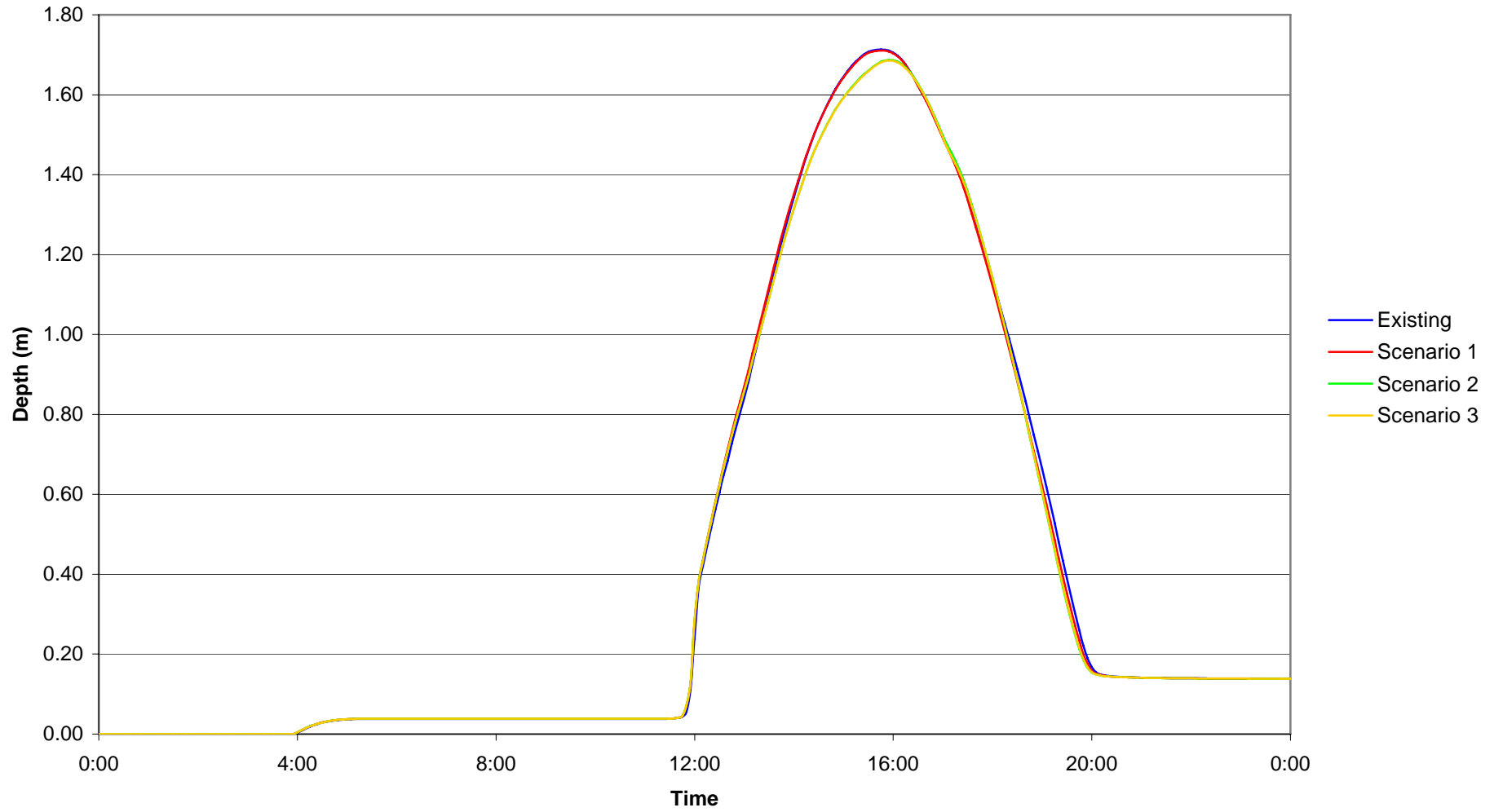


FIGURE D13
1 in 20yr (2107) - EXISTING vs SCENARIO DEPTHS
POINT 5

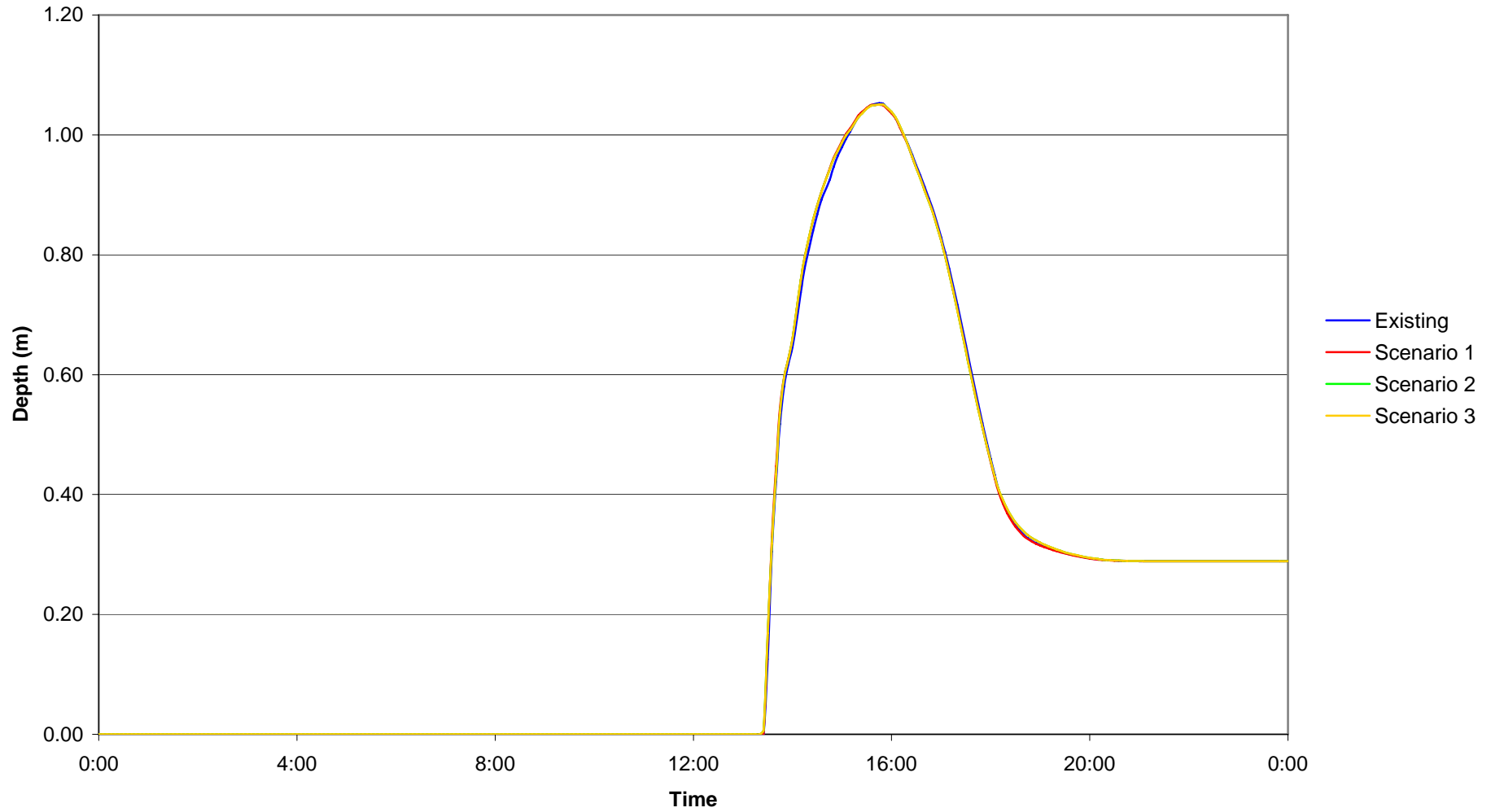


FIGURE D14
1 in 200yr (2107) - EXISTING vs SCENARIO DEPTHS
POINT 5

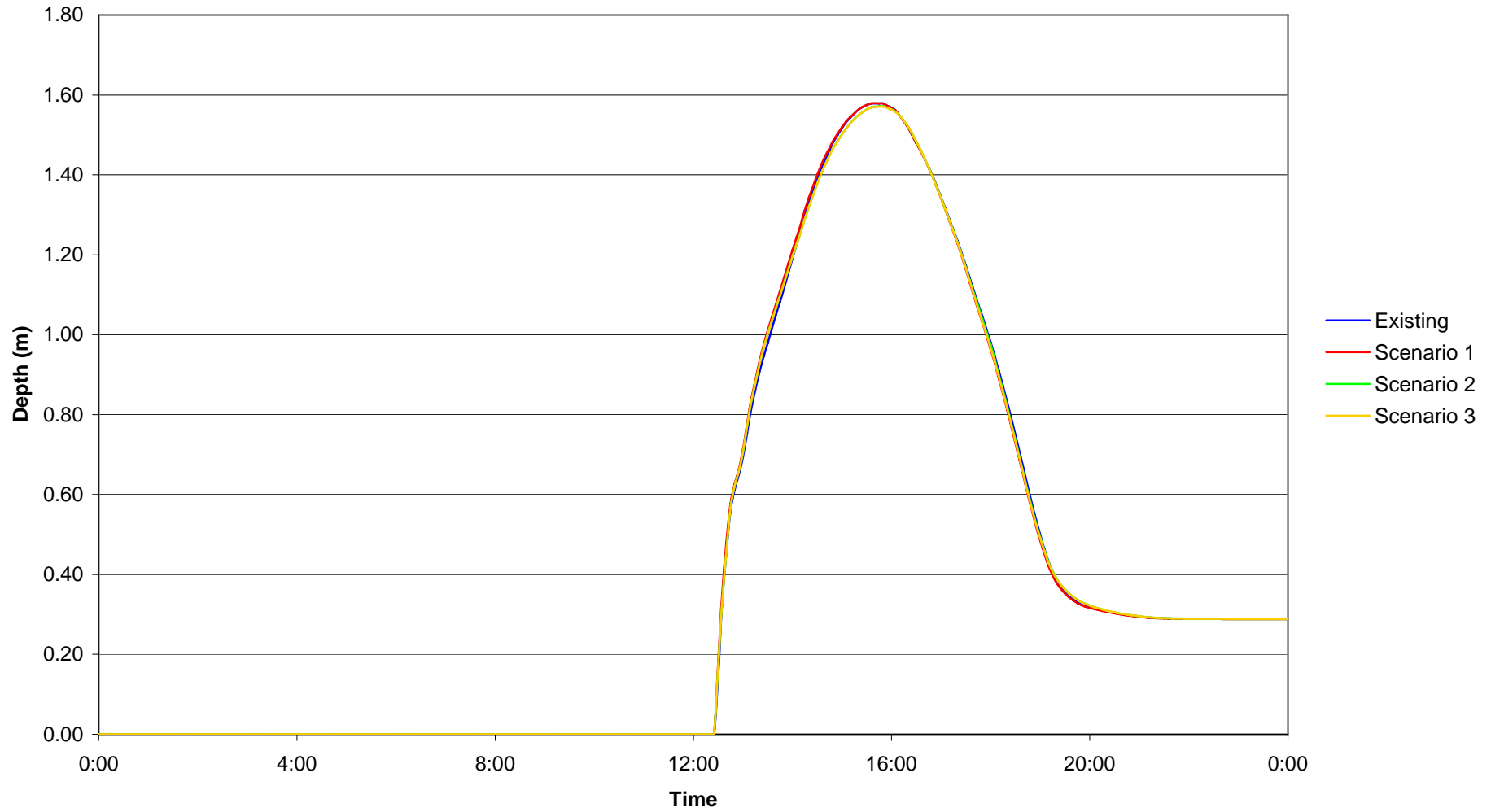


FIGURE D15
1 in 1000yr (2107) - EXISTING vs SCENARIO DEPTHS
POINT 5

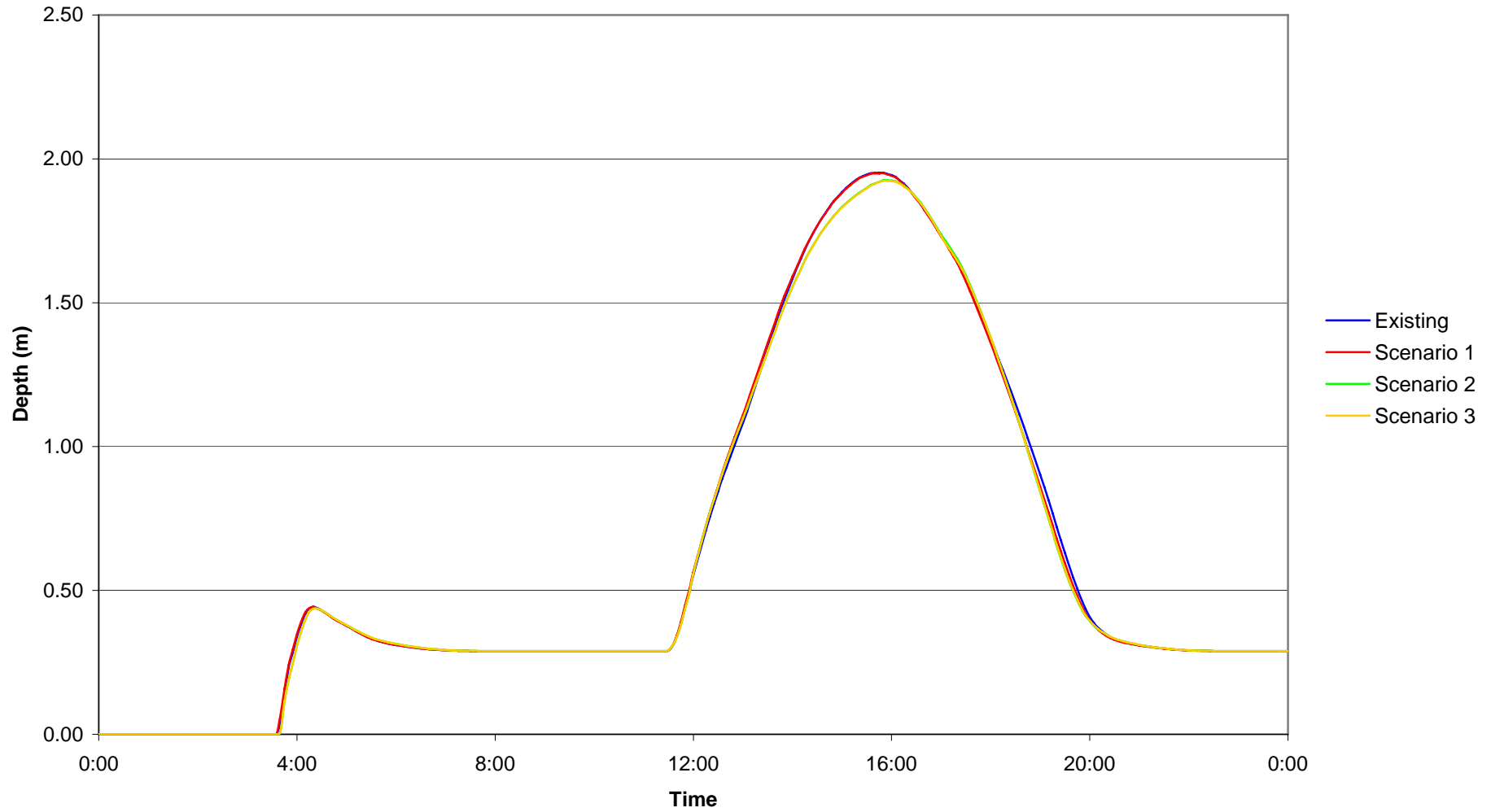


FIGURE D16
1 in 20yr (2107) - EXISTING vs SCENARIO DEPTHS
POINT 6

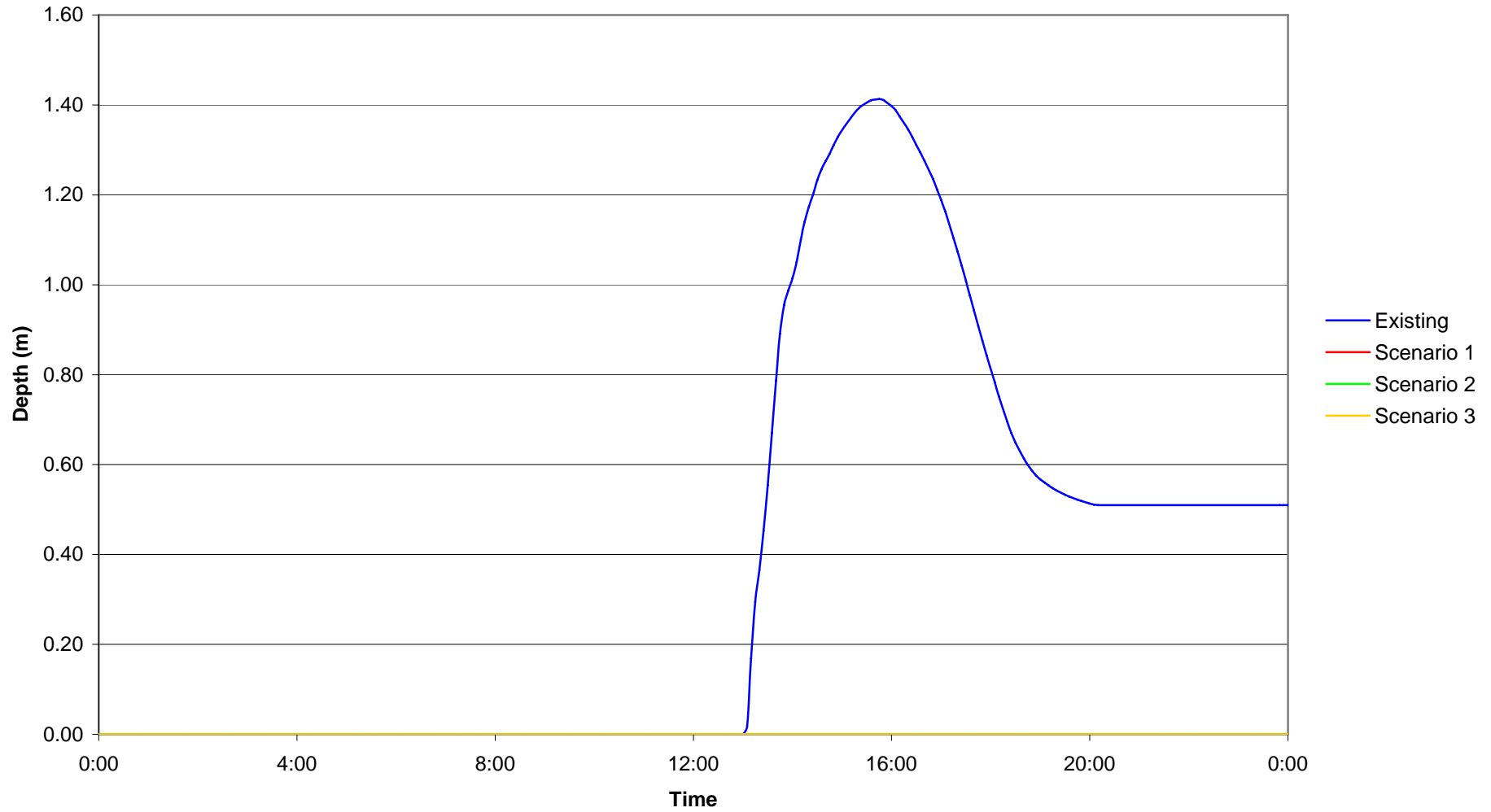


FIGURE D17
1 in 200yr (2107) - EXISTING vs SCENARIO DEPTHS
POINT 6

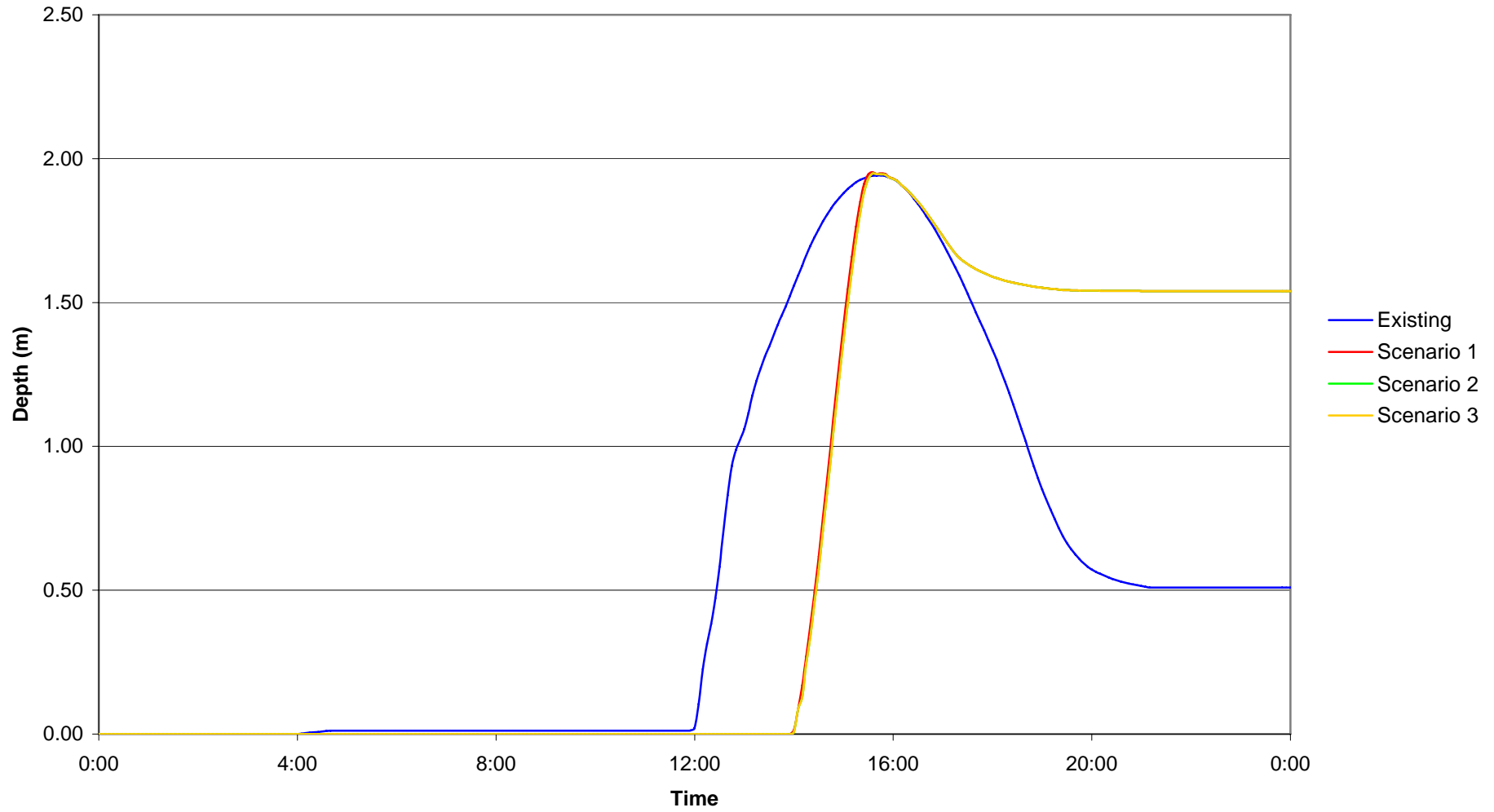


FIGURE D18
1 in 1000yr (2107) - EXISTING vs SCENARIO DEPTHS
POINT 6

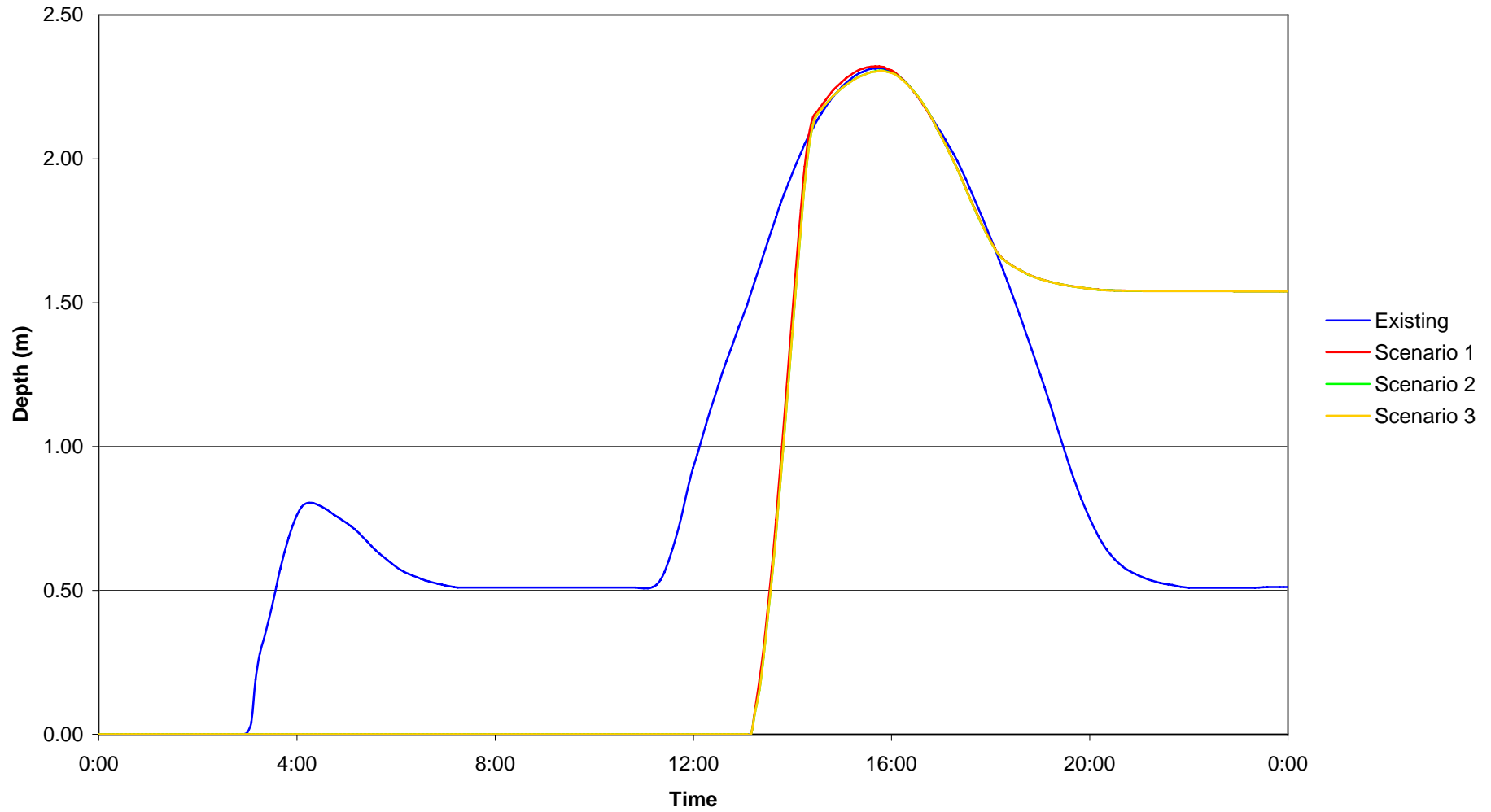


FIGURE D19
1 in 20yr (2107) - EXISTING vs SCENARIO DEPTHS
POINT 7

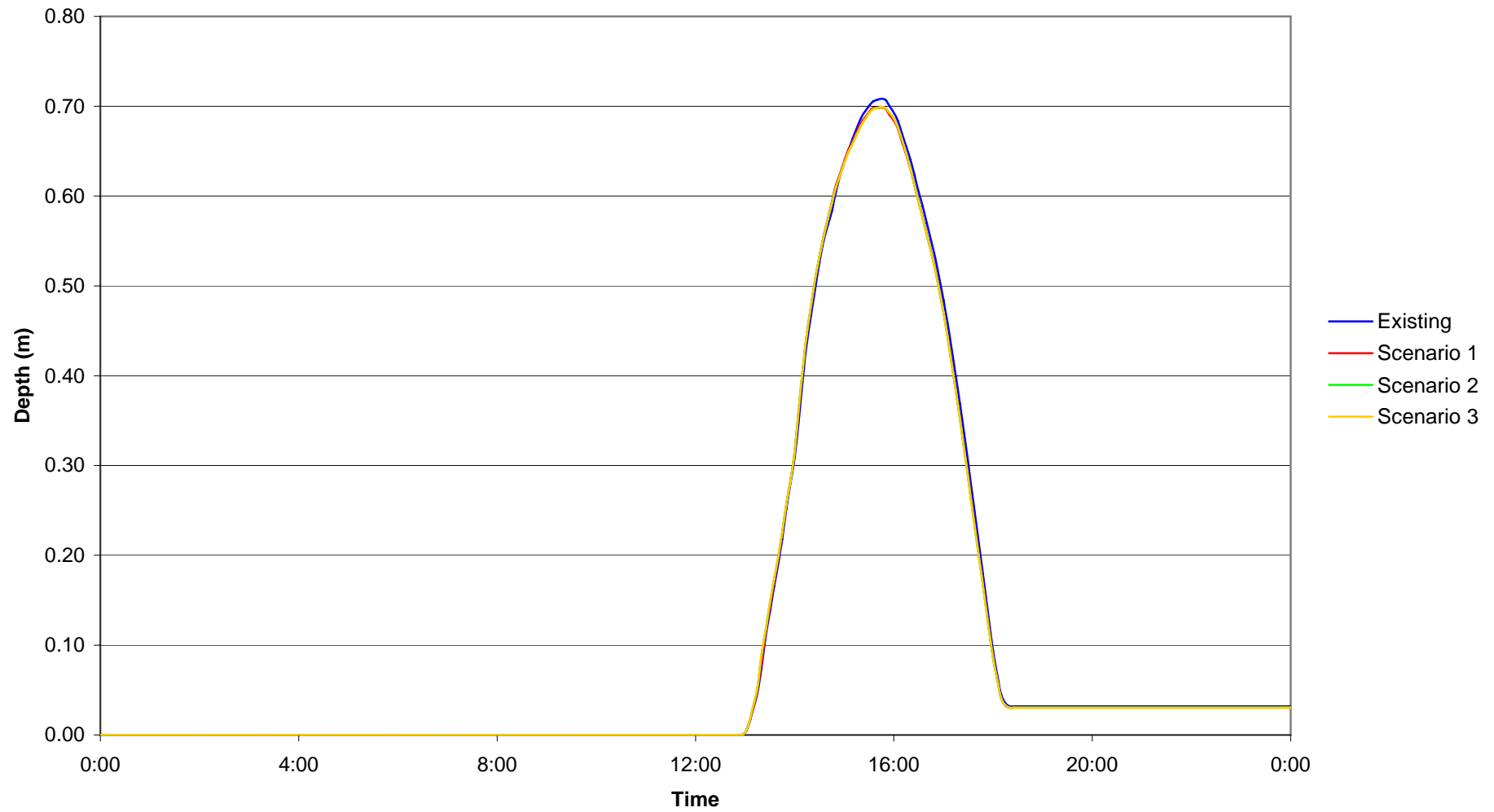


FIGURE D20
1 in 200yr (2107) - EXISTING vs SCENARIO DEPTHS
POINT 7

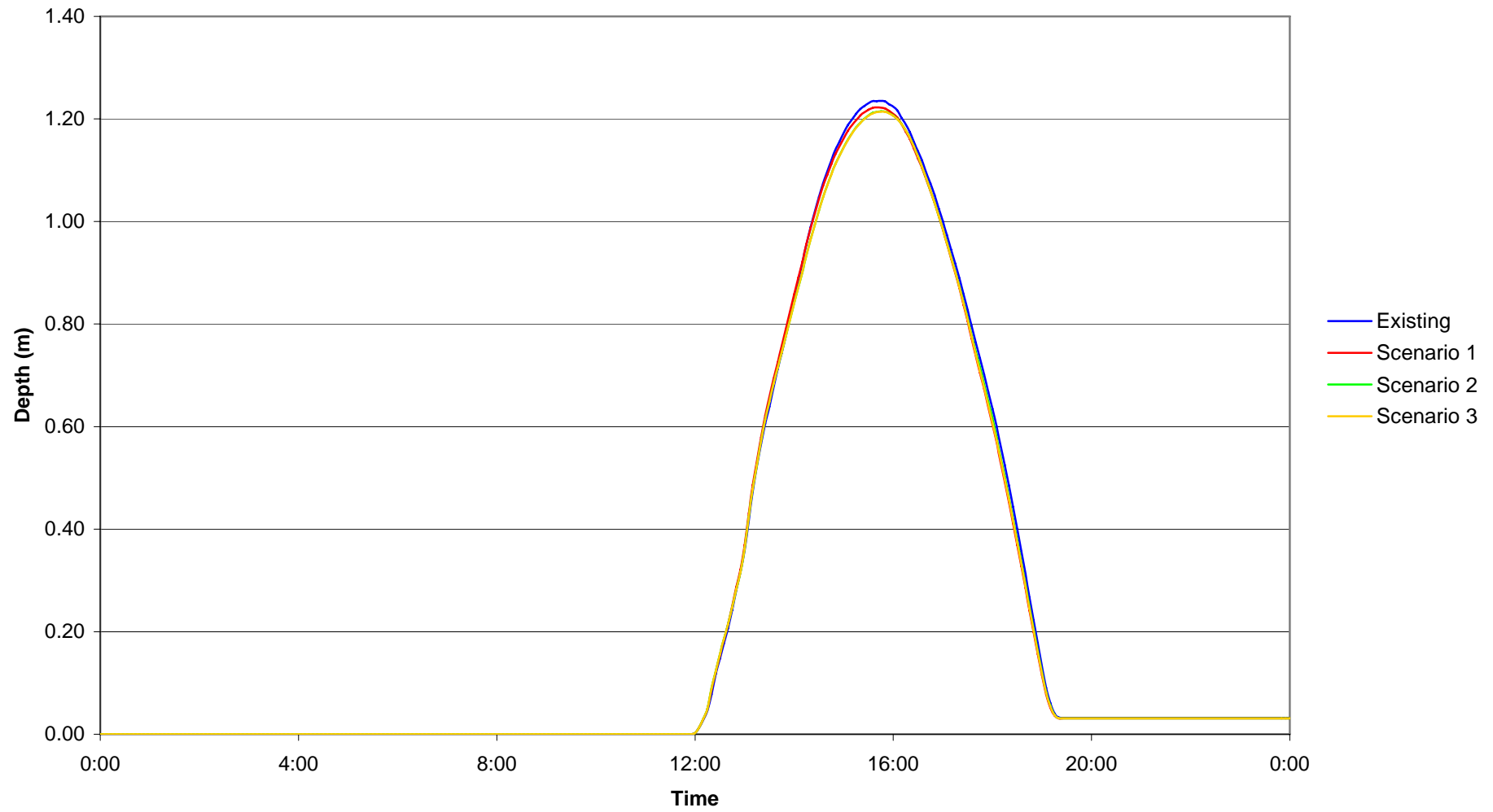


FIGURE D21
1 in 1000yr (2107) - EXISTING vs SCENARIO DEPTHS
POINT 7

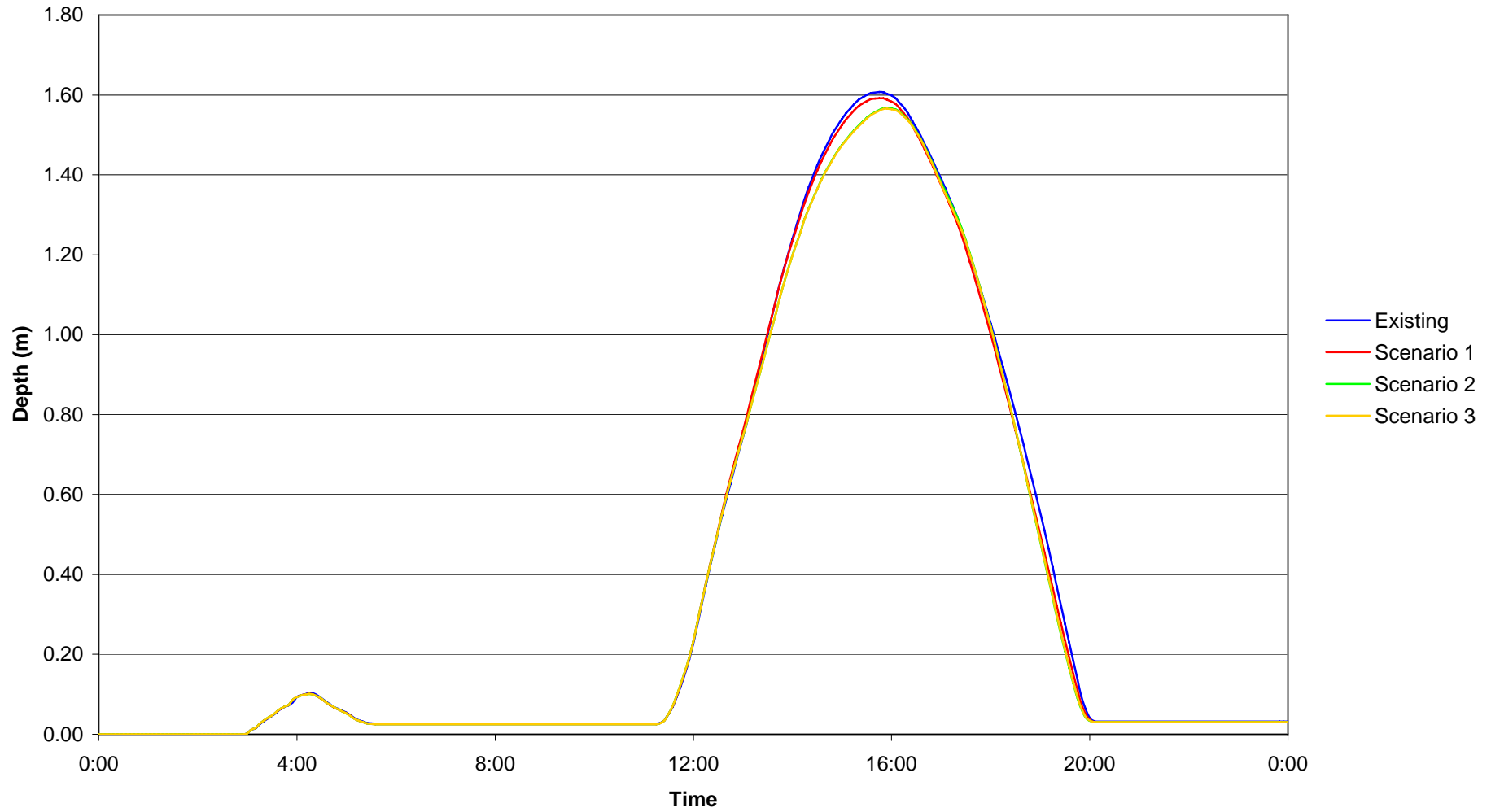


FIGURE D22
1 in 20yr (2107) - EXISTING vs SCENARIO DEPTHS
POINT 8

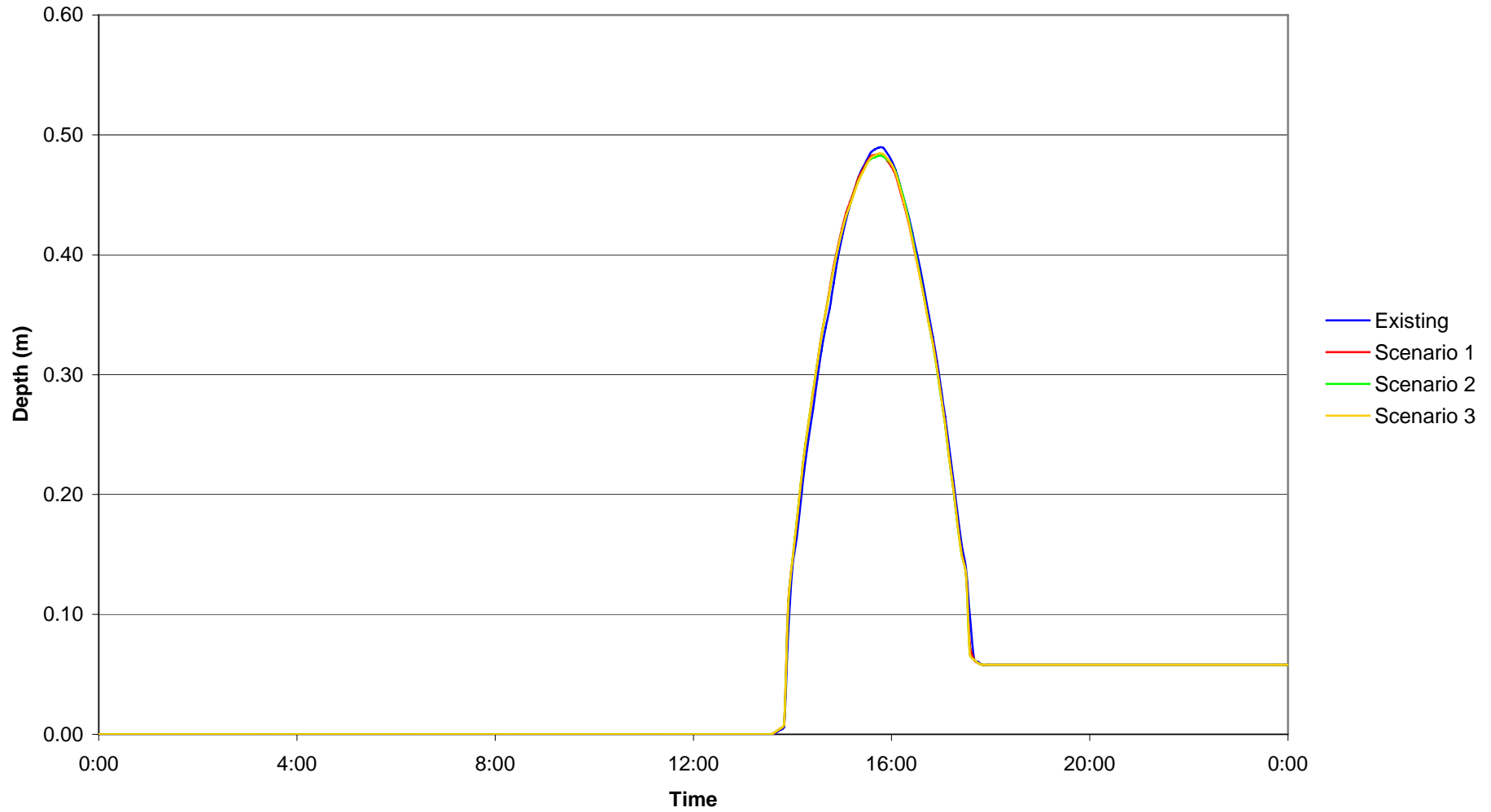


FIGURE D23
1 in 200yr (2107) - EXISTING vs SCENARIO DEPTHS
POINT 8

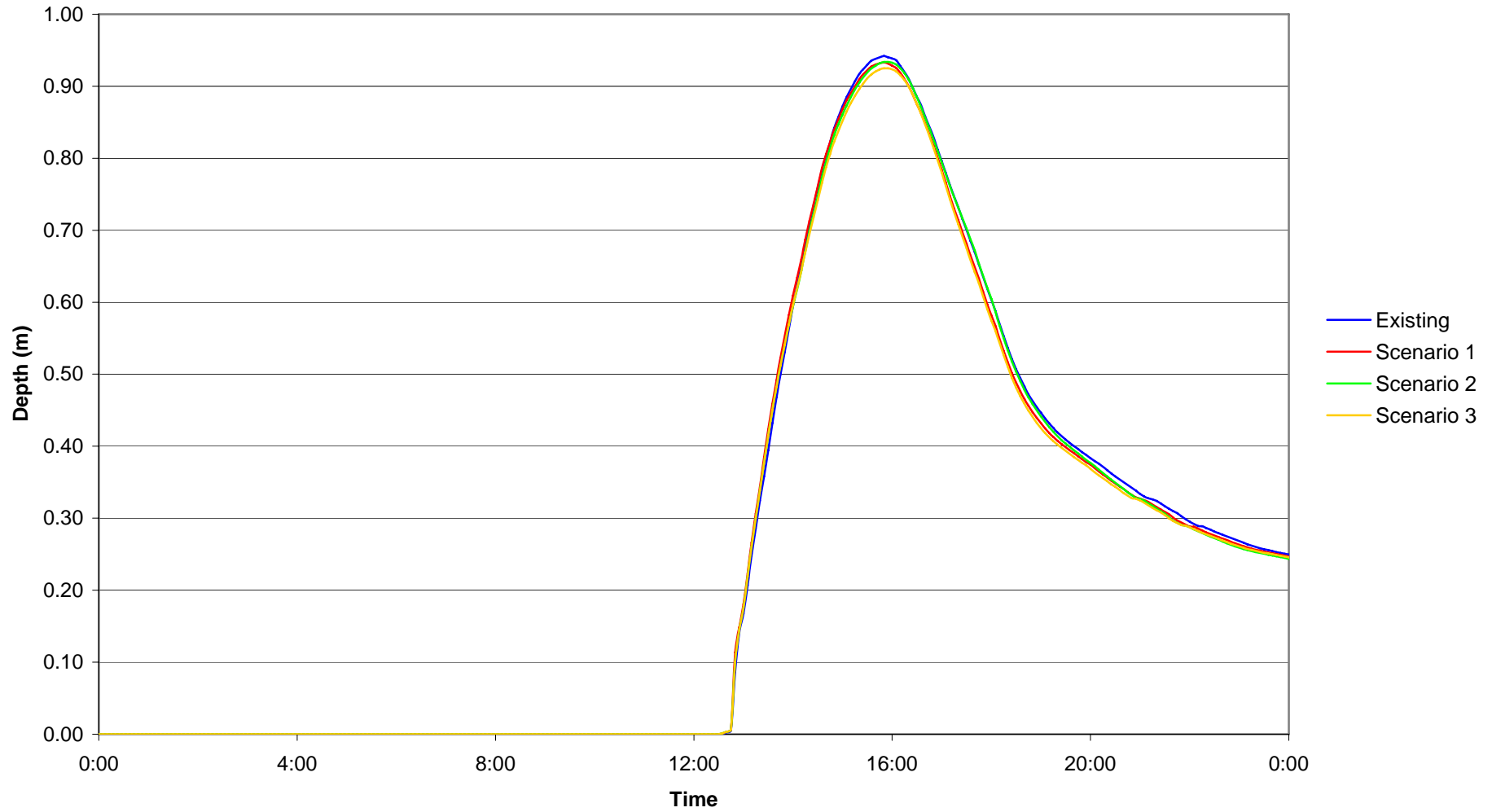


FIGURE D24
1 in 1000yr (2107) - EXISTING vs SCENARIO DEPTHS
POINT 8

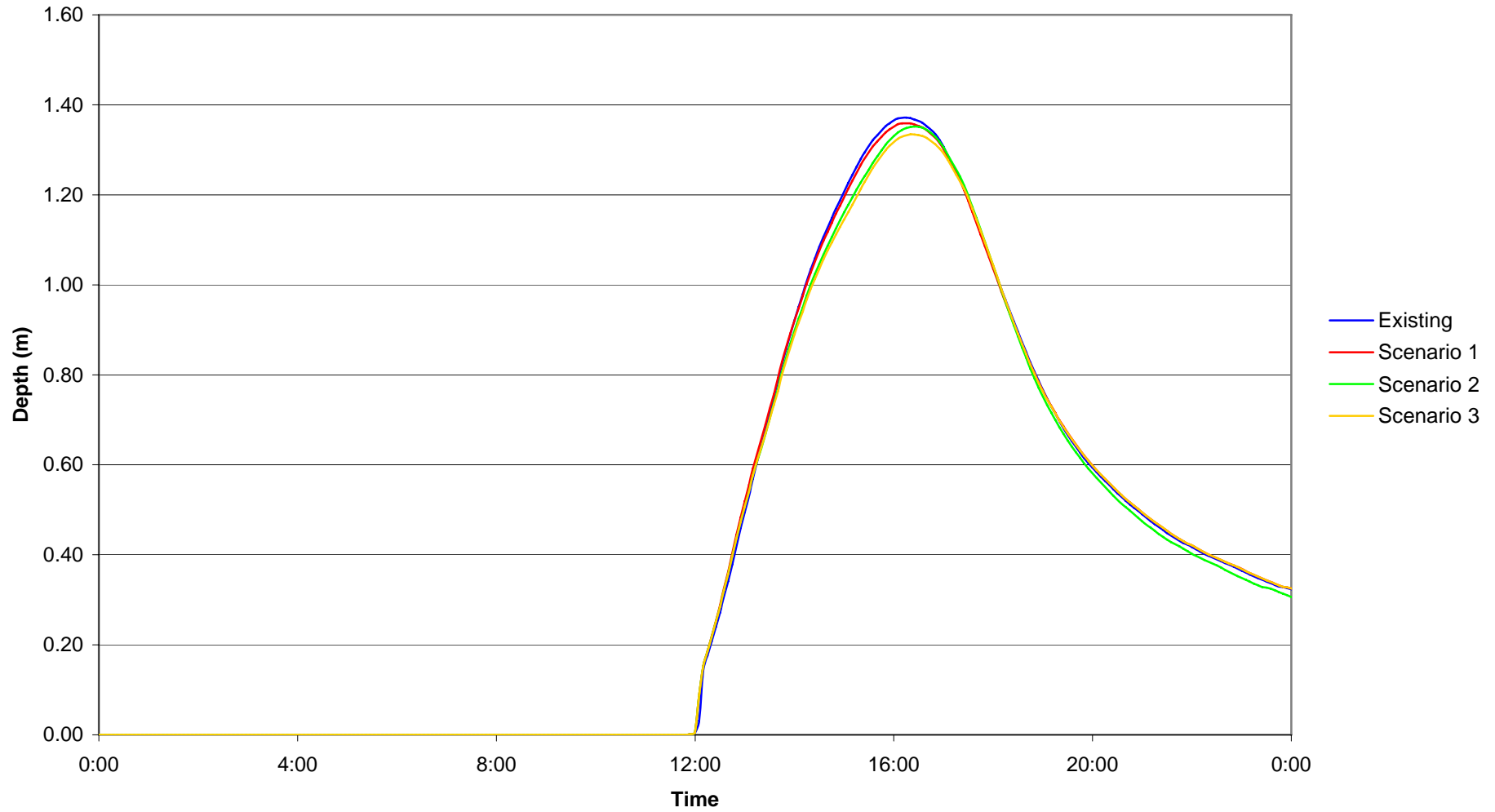


FIGURE D25
1 in 20yr (2107) - EXISTING vs SCENARIO DEPTHS
POINT 9

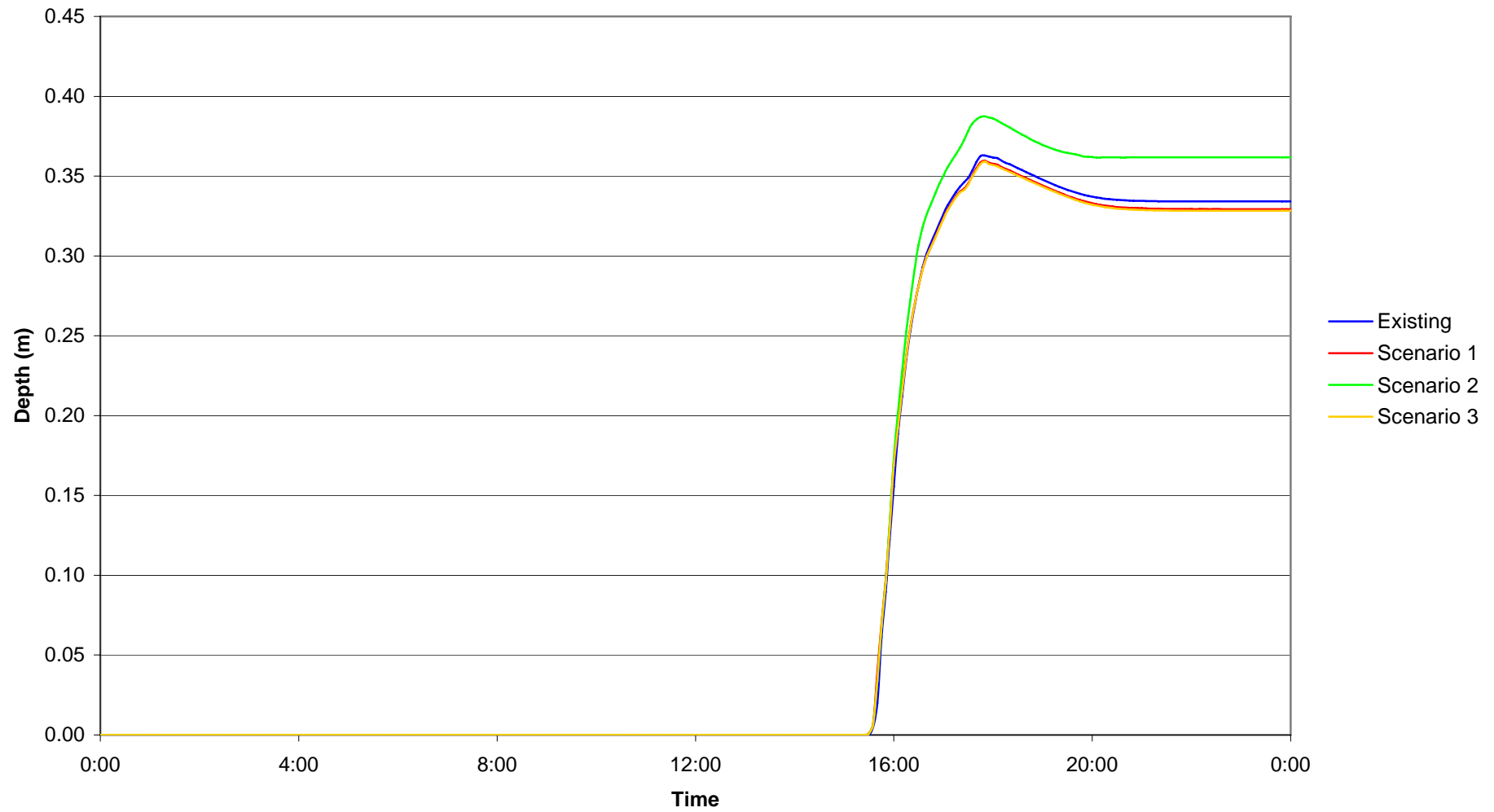


FIGURE D26
1 in 200yr (2107) - EXISTING vs SCENARIO DEPTHS
POINT 9

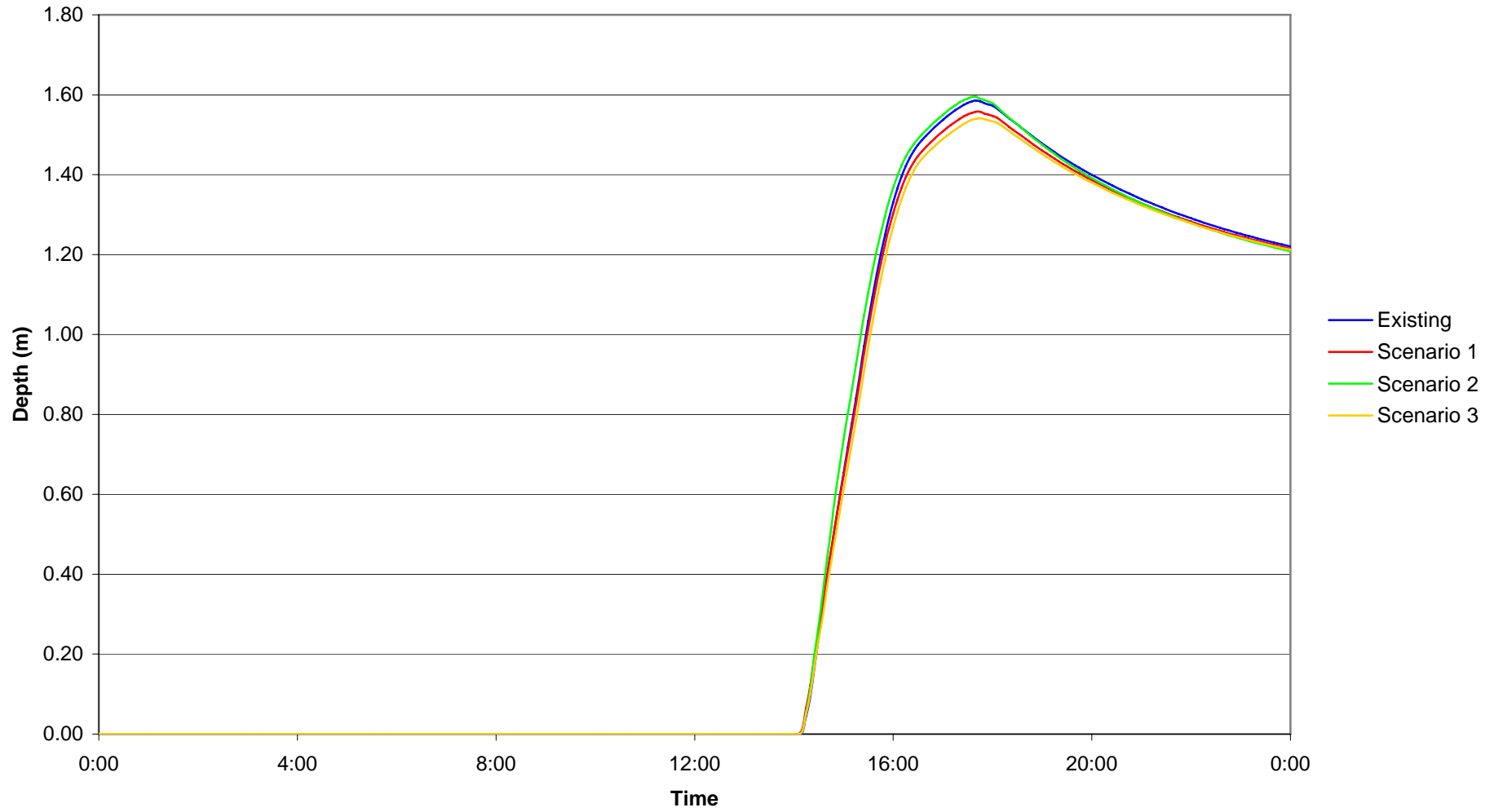


FIGURE D27
1 in 1000yr (2107) - EXISTING vs SCENARIO DEPTHS
POINT 9

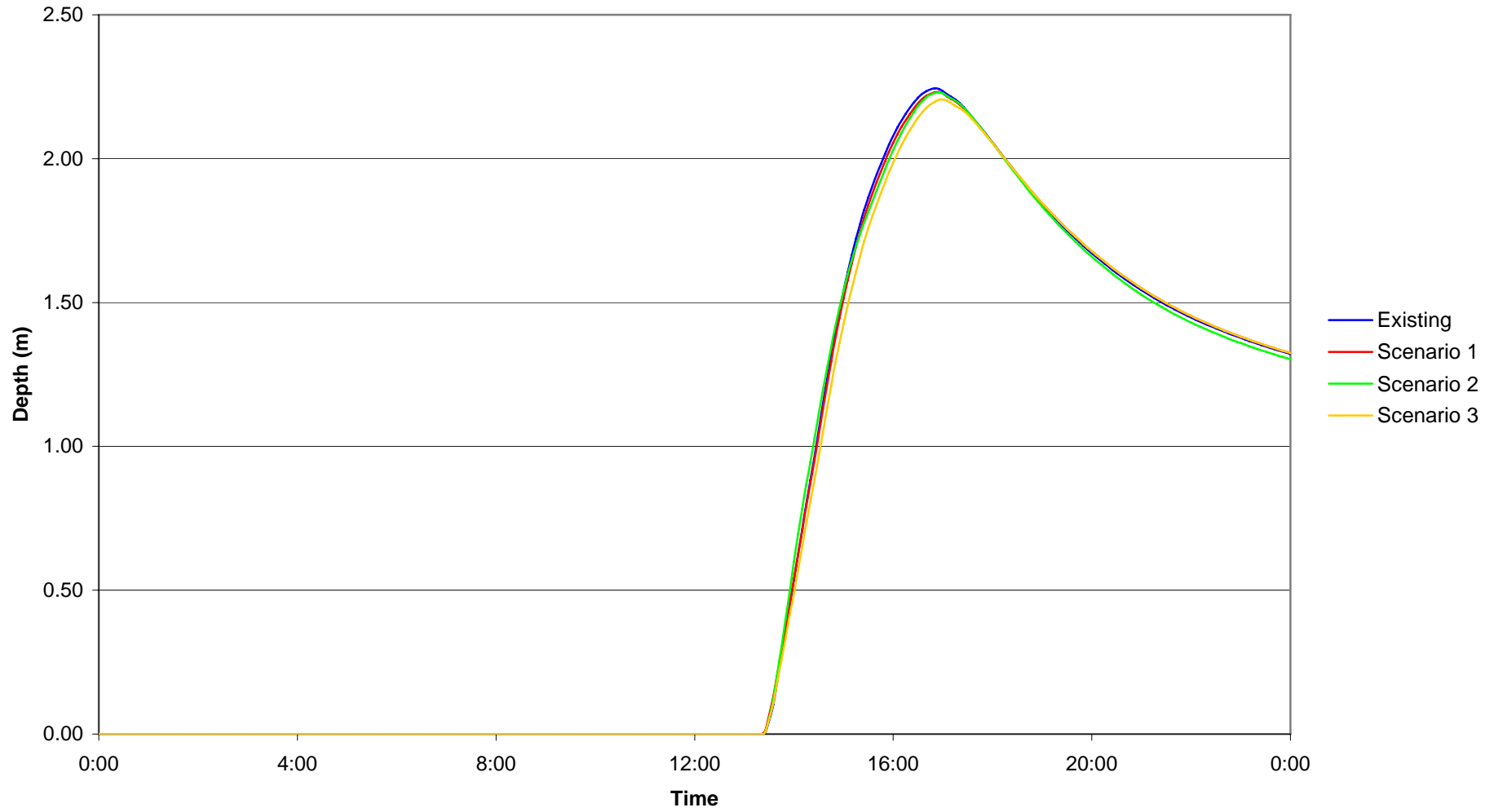


FIGURE D28
1 in 20yr (2107) - EXISTING vs SCENARIO DEPTHS
POINT 10

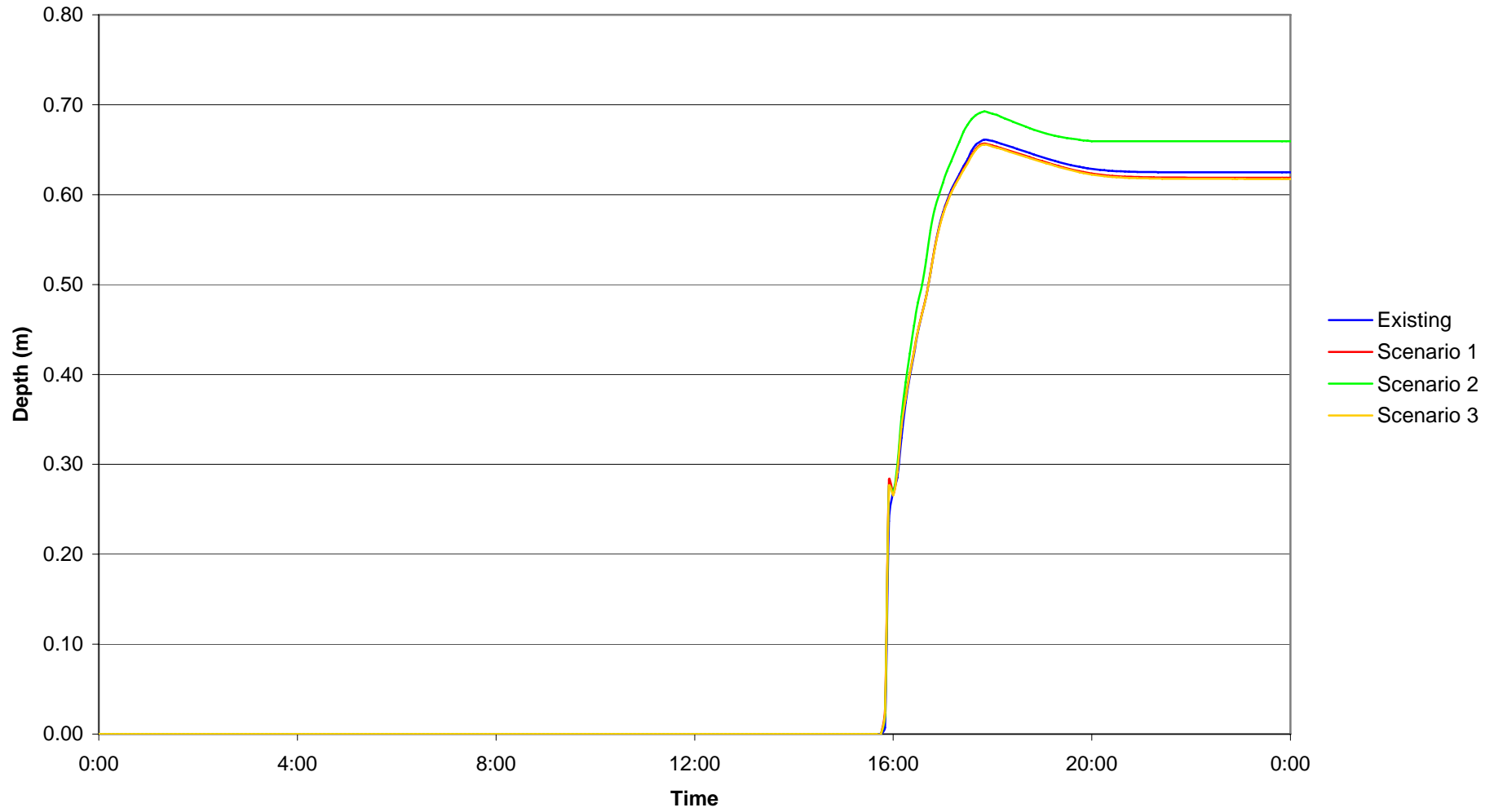


FIGURE D29
1 in 200yr (2107) - EXISTING vs SCENARIO DEPTHS
POINT 10

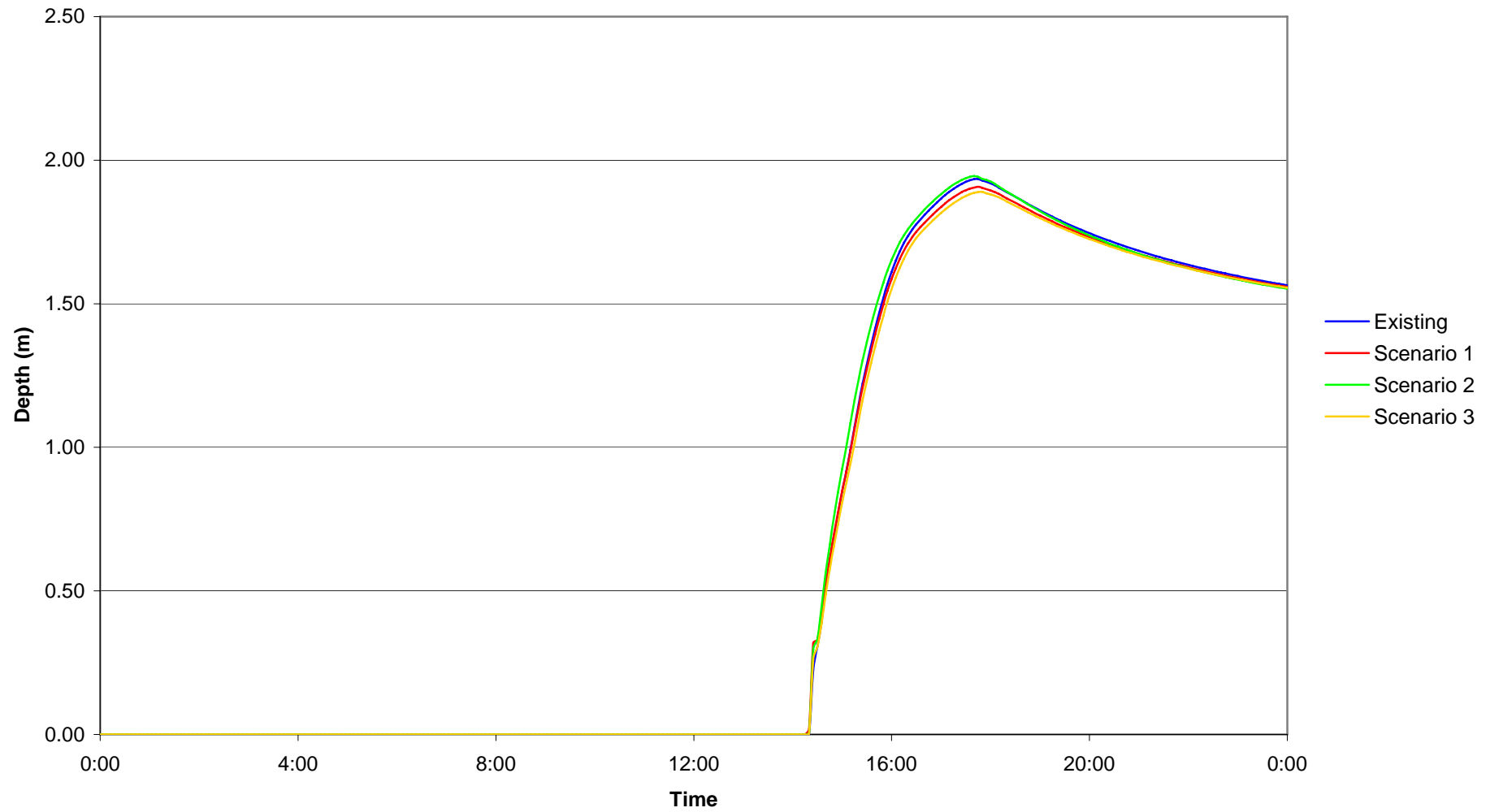


FIGURE D30
1 in 1000yr (2107) - EXISTING vs SCENARIO DEPTHS
POINT 10

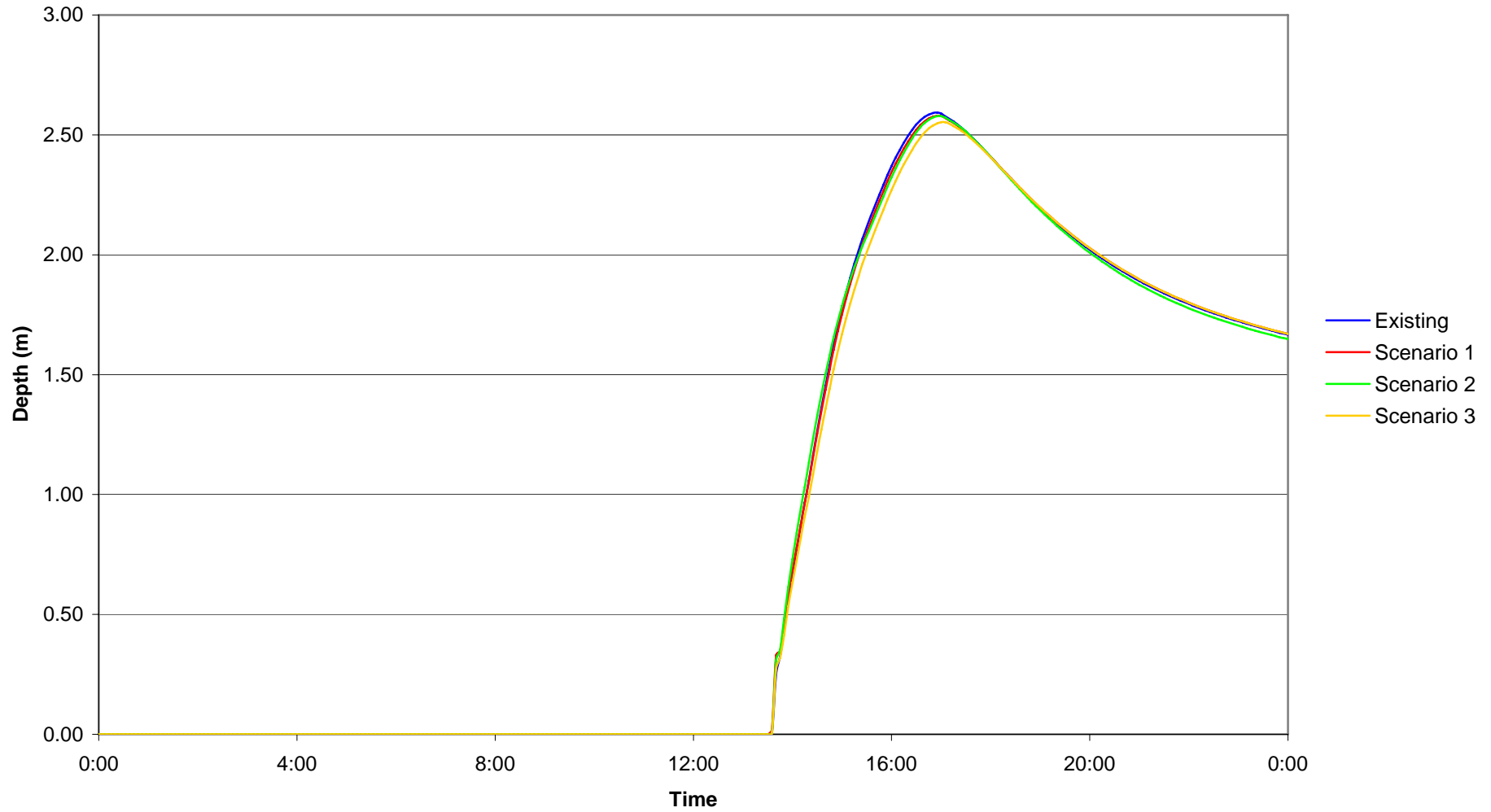


FIGURE D31
1 in 20yr (2107) - EXISTING vs SCENARIO DEPTHS
POINT 11

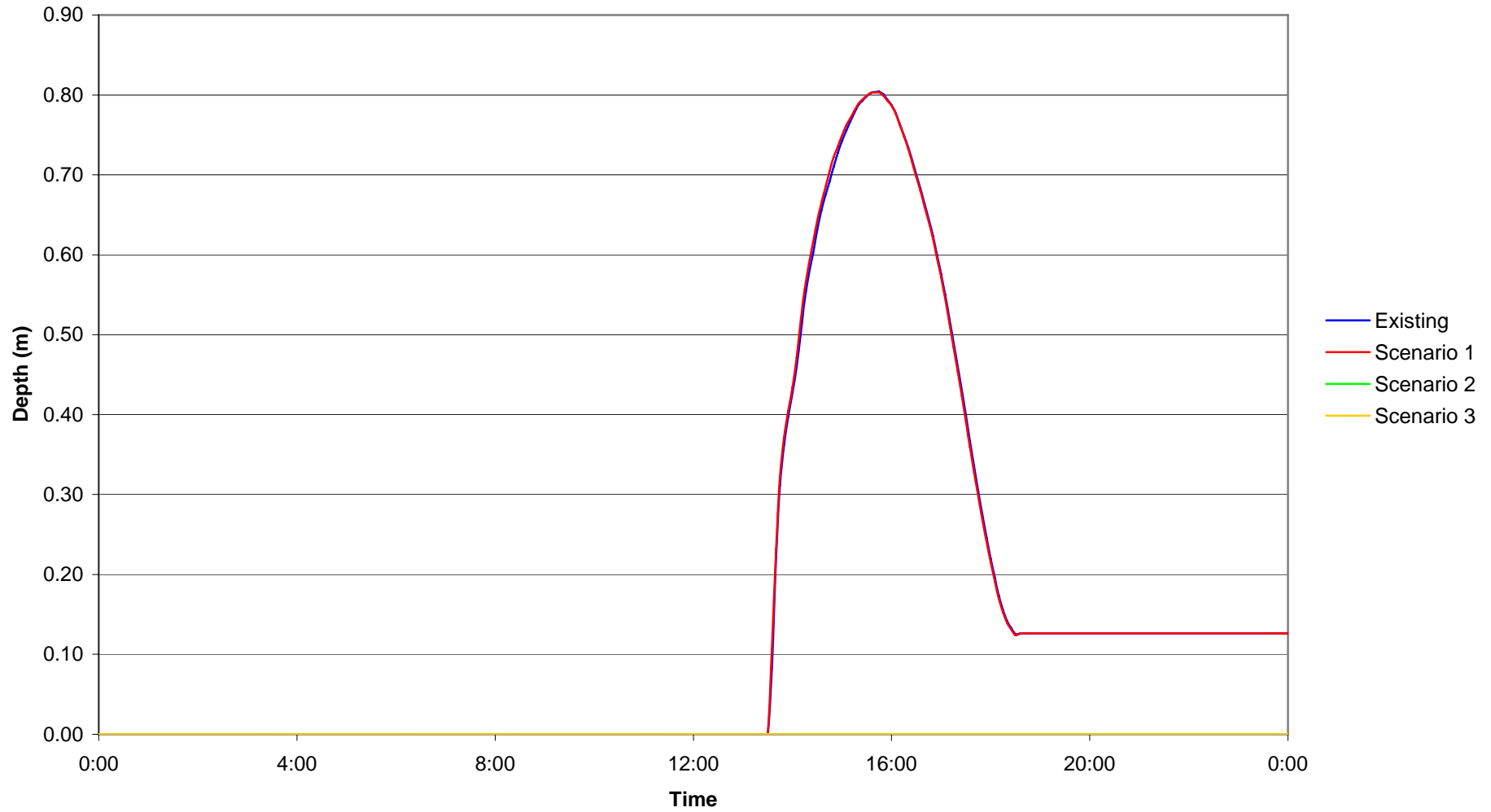


FIGURE D32
1 in 200yr (2107) - EXISTING vs SCENARIO DEPTHS
POINT 11

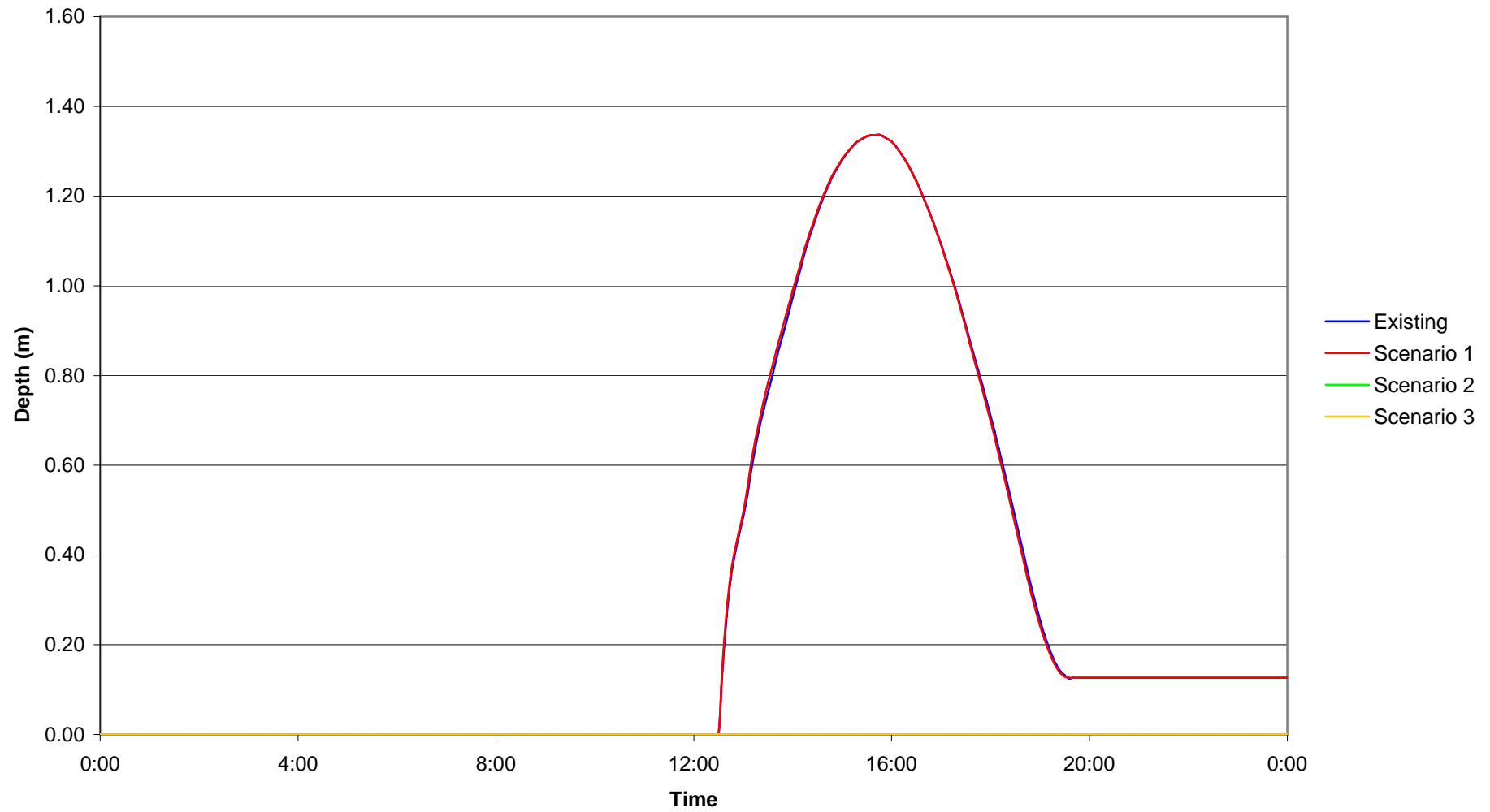


FIGURE D33
1 in 1000yr (2107) - EXISTING vs SCENARIO DEPTHS
POINT 11

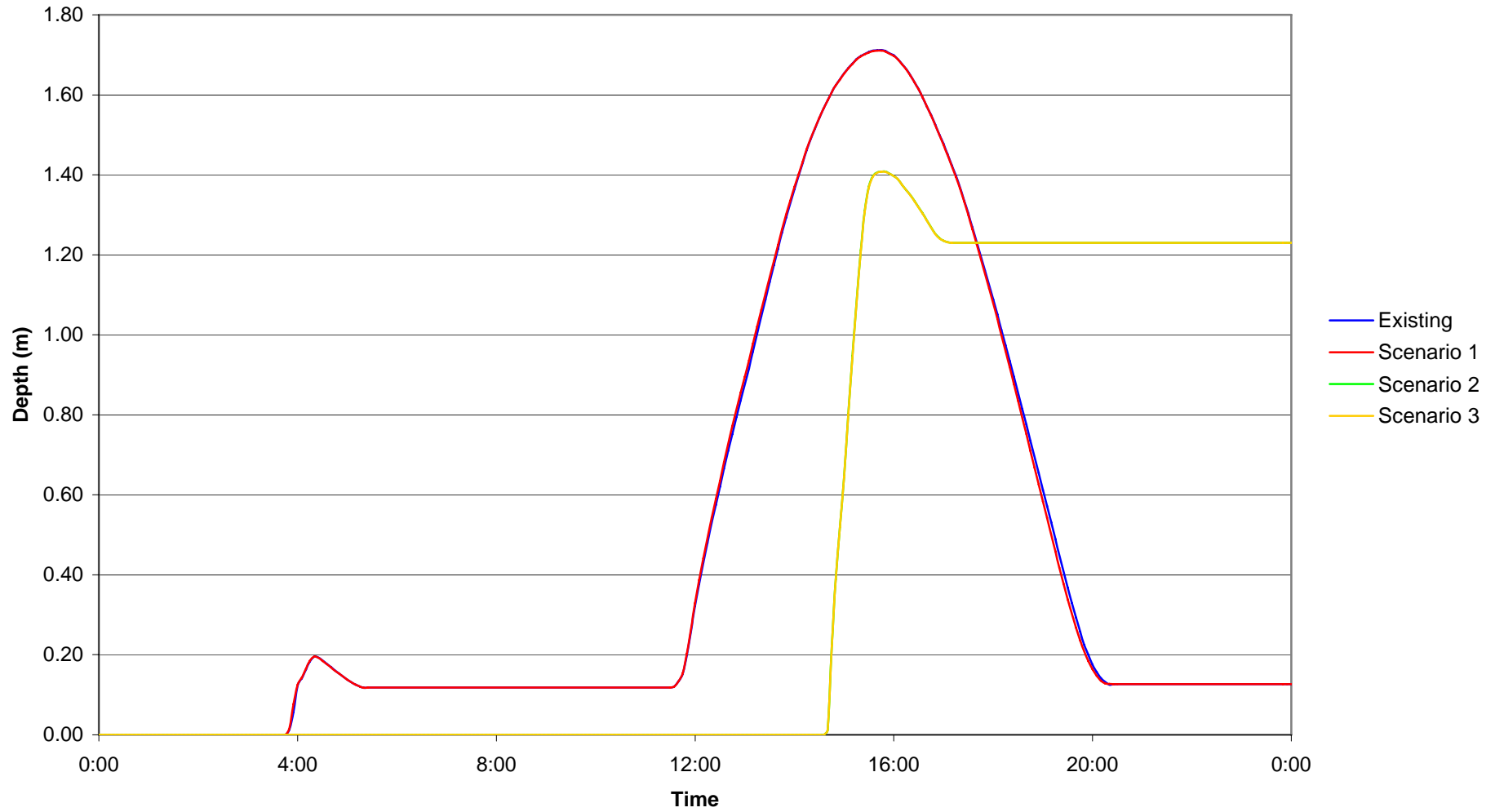


FIGURE D34
1 in 20yr (2107) - EXISTING vs SCENARIO DEPTHS
POINT 12

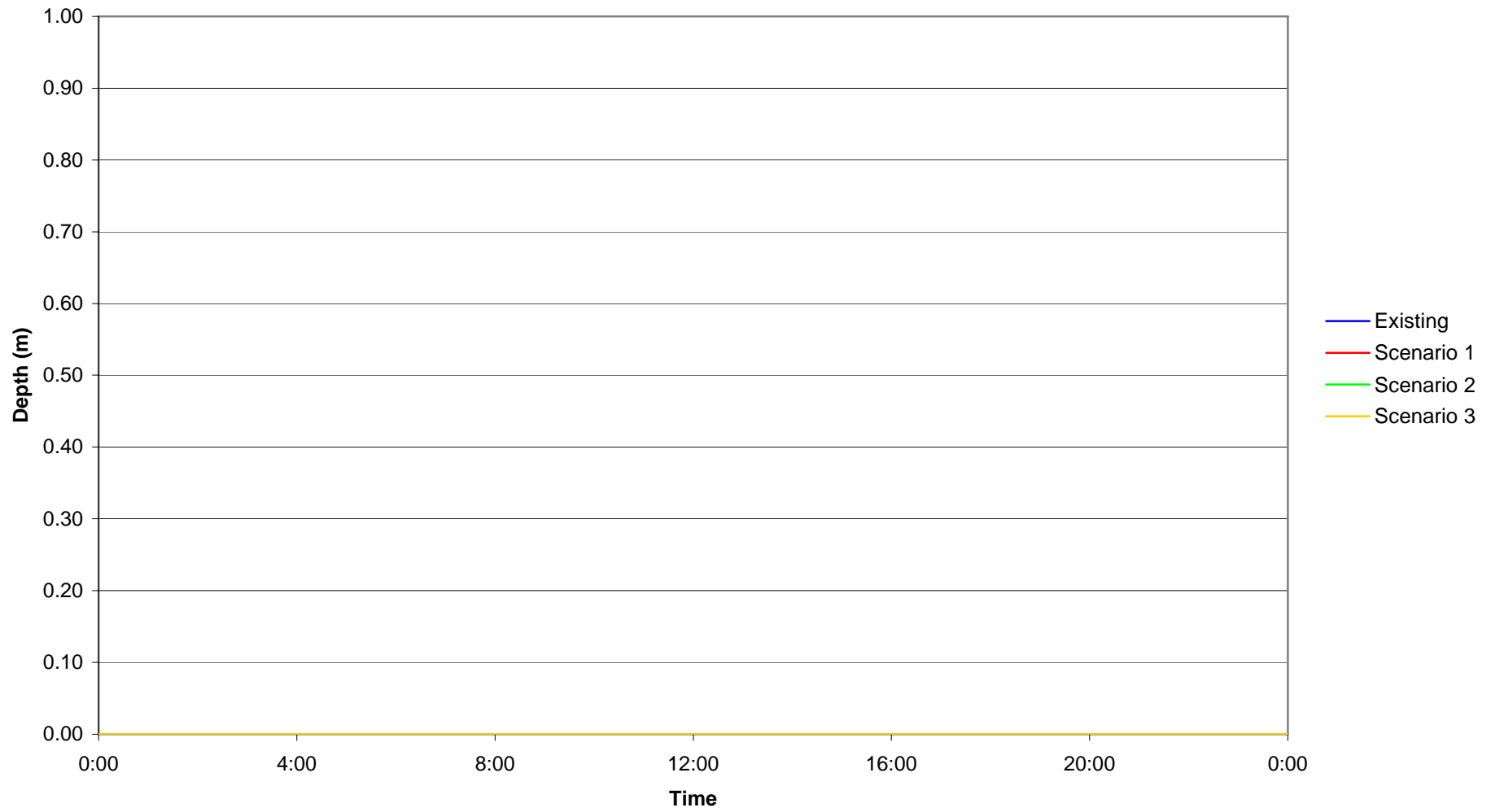


FIGURE D35
1 in 200yr (2107) - EXISTING vs SCENARIO DEPTHS
POINT 12

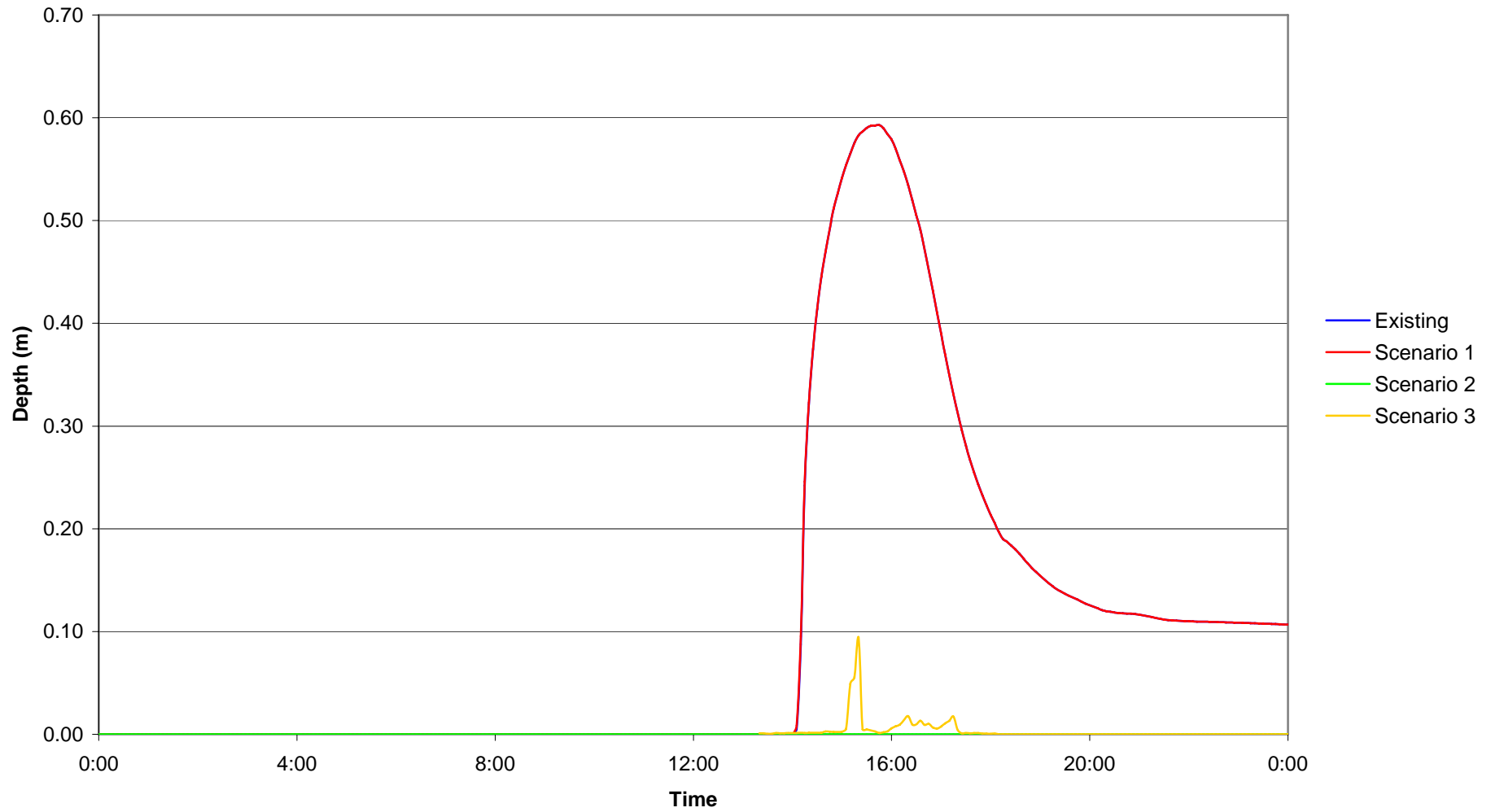


FIGURE D36
1 in 1000yr (2107) - EXISTING vs SCENARIO DEPTHS
POINT 12

