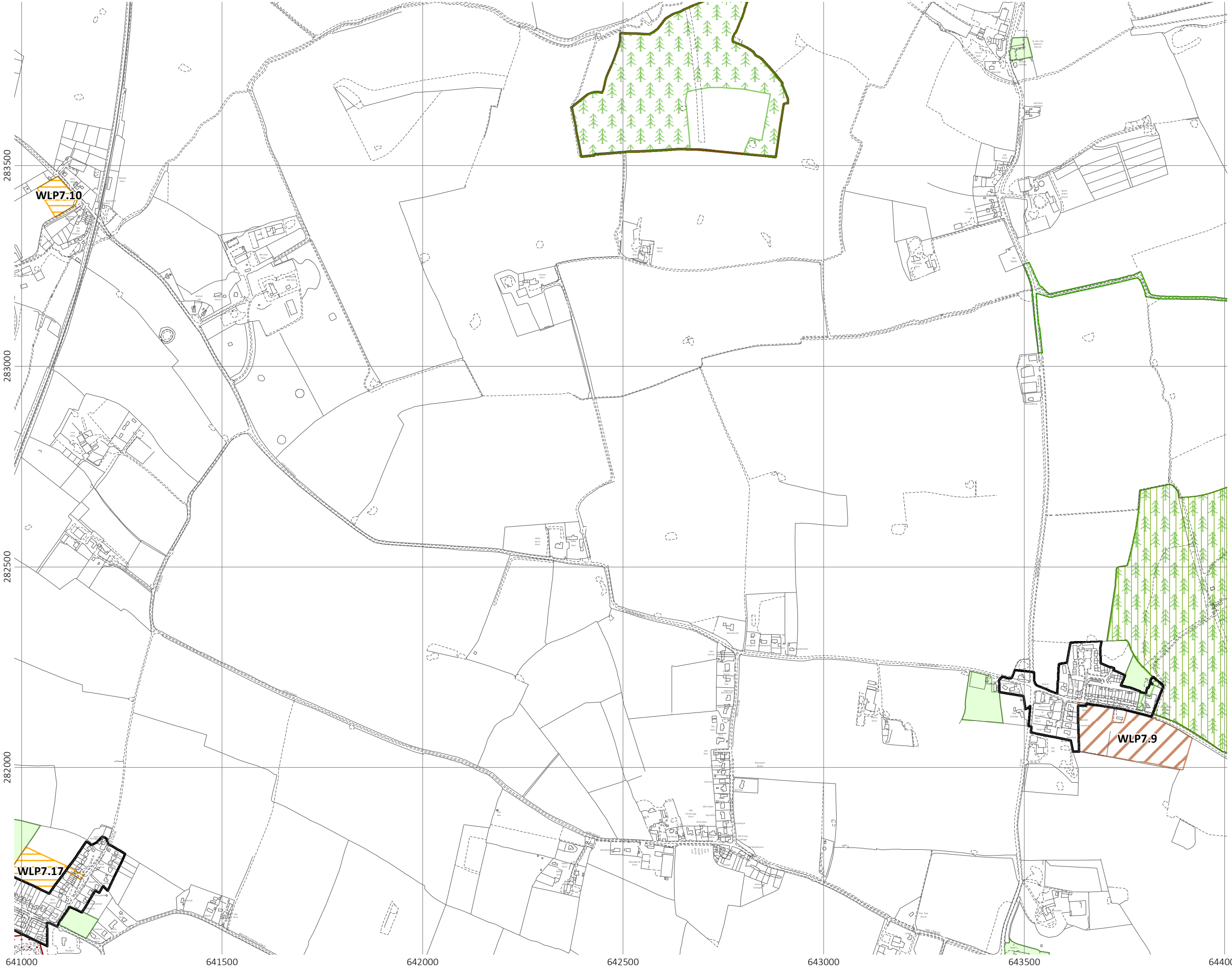
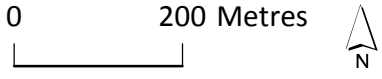











Brampton Inset Map

Waveney Local Plan | Adopted March 2019



-  Ancient Woodland
-  Common Land and Village Greens
-  County Wildlife Site
-  Housing Allocation
-  Mixed Use Allocation
-  Open Space (WLP8.23)
-  Scheduled Monument
-  Settlement Boundary (WLP1.2)
-  Sites of Special Scientific Interest

'Made' Neighbourhood Plans also form part of the development plan. For further details visit www.eastsuffolk.gov.uk/neighbourhoodplanning.

Policies Maps show some features that are designated outside of the Local Plan process. These may be amended over time via other processes or other organisations and it is recommended that you consult the original source for the most up to date information.



© Crown copyright and database rights 2019 OS 100043052. You are permitted to use this data solely to enable you to respond to, or interact with, the organisation that provided you with the data. You are not permitted to copy, sub-licence, distribute or sell any of this data to third parties in any form. Flood zone information can be found on the Environment Agency website www.environment-agency.gov.uk/flood.
 Sustrans - National Cycle Route, Links to National Cycle Route, Regional Cycle Route. Natural England - Ancient Woodland, Sites of Special Scientific Interest Suffolk Biological Records Centre - County Wildlife Site. Suffolk County Council - Common Land and Village Greens Historic England - Scheduled Monument