







-  Common Land and Village Greens
-  Housing Allocation
-  Open Space (WLP8.23)
-  Settlement Boundary (WLP1.2)

'Made' Neighbourhood Plans also form part of the development plan. For further details visit [www.eastsuffolk.gov.uk/neighbourhoodplanning](http://www.eastsuffolk.gov.uk/neighbourhoodplanning).

Policies Maps show some features that are designated outside of the Local Plan process. These may be amended over time via other processes or other organisations and it is recommended that you consult the original source for the most up to date information.

