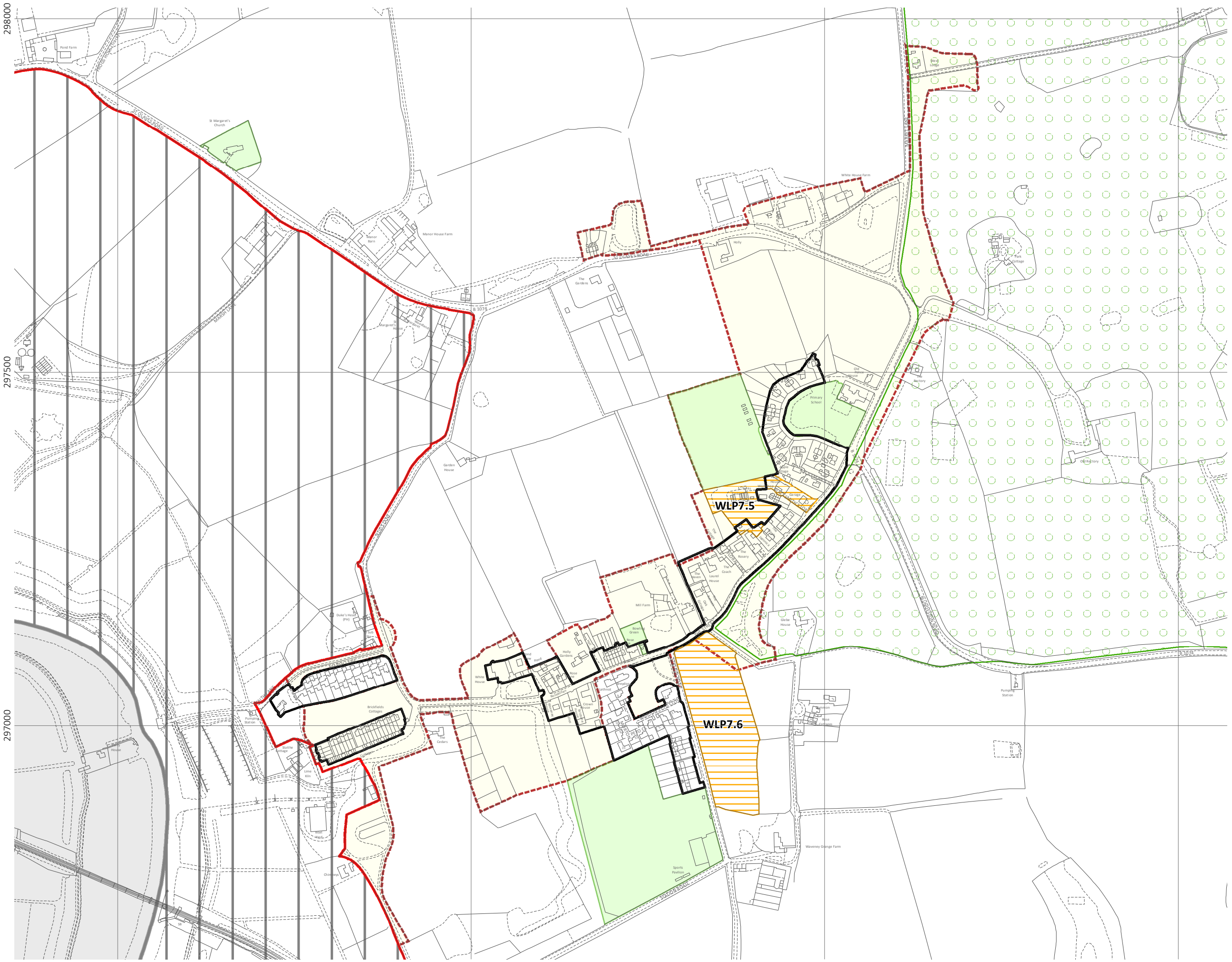
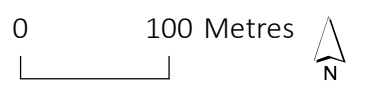










Somerleyton Inset Map

Waveney Local Plan | Adopted March 2019



-  Broads Authority area within Waveney District
-  Conservation Area (WLP8.39)
-  Housing Allocation
-  Local Plan Boundary
-  Open Space (WLP8.23)
-  Outside Waveney District
-  Registered Parks and Gardens
-  Settlement Boundary

Other maps show some features that are designated outside of the Local Plan process. These may be amended over time via other processes or other organisations and it is recommended that you consult the original source for the most up to date information.

