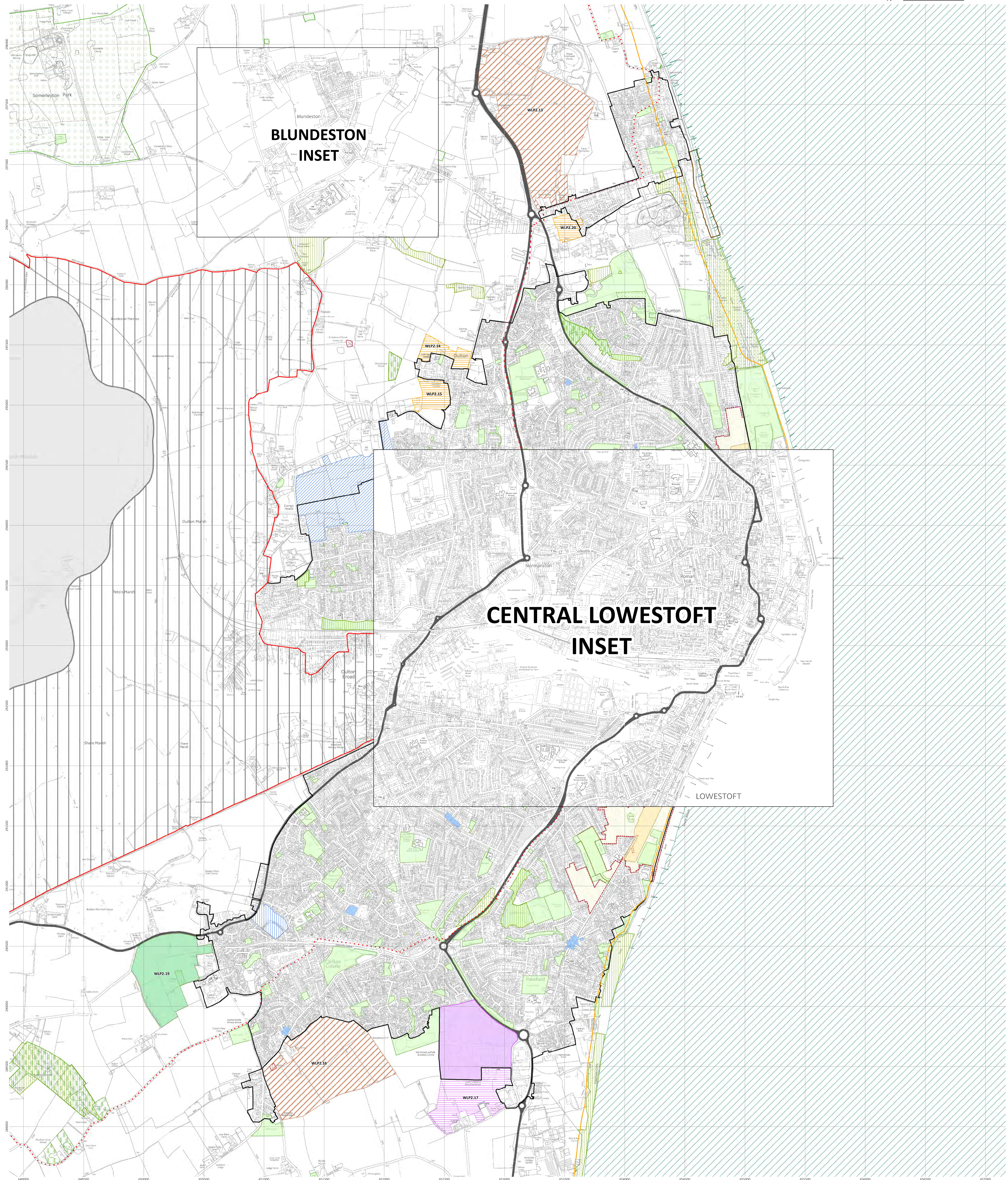


Lowestoft (with Carlton Colville, Corton, Oulton and Oulton Broad) Inset Map

Waveney Final Draft Local Plan | March 2018

0 500 Metres

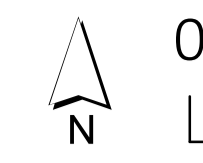


- Local Plan Boundary
- Outside Waveney District
- Broads Authority area within Waveney District
- Ancient Woodland
- Coastal Change Management Area (WLP8.25)
- Common Land and Village Greens
- Conservation Area (WLP8.39)
- County Wildlife Site
- Employment Allocation
- Existing Employment Area (WLP8.12)
- Flat Saturation Zone (WLP8.4)
- Local Shopping Centre (WLP8.20)
- Mixed Use Allocation
- National Cycle Route
- Open Space (WLP8.23)
- Planning Permission for Housing
- Planning Permission for Housing & Country Park
- Proposed Sports and Leisure (WLP2.19)
- Scheduled Monument
- Settlement Boundary (WLP1.3)
- Sites of Special Scientific Interest
- Special Protection Areas

Locally Listed Buildings can be found on the interactive map at www.eastsuffolk.gov.uk/newwaveneylocalplan

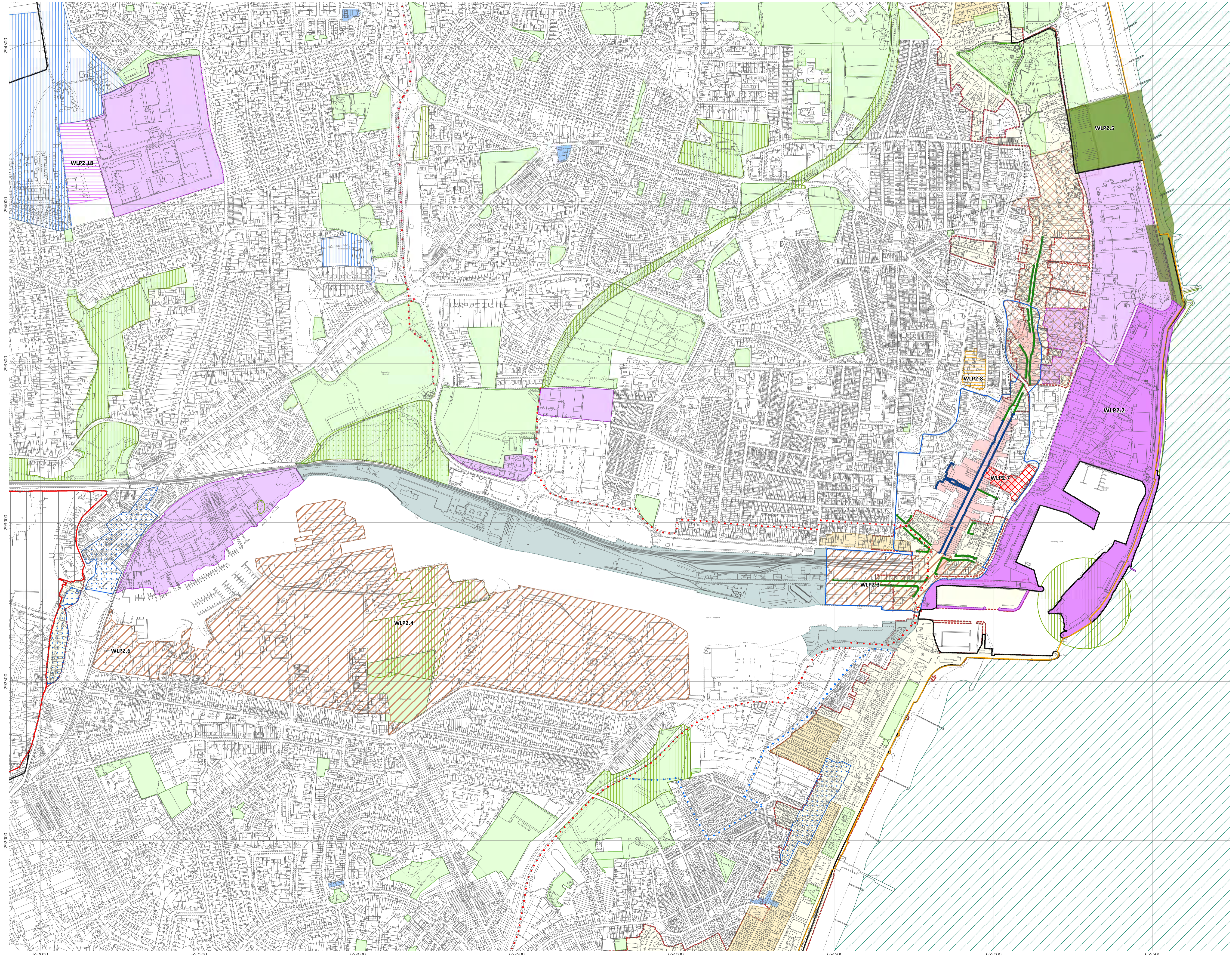
Central Lowestoft Inset Map

Waveney Final Draft Local Plan | March 2018



0

500 Metres



- Local Plan Boundary
- Broads Authority area within Waveney District
- Archaeological Site of Regional Importance
- Coastal Change Management Area (WLP8.25)
- Conservation Area (WLP8.39)
- County Wildlife Site
- District Shopping Centre (WLP2.11/12)
- Employment Allocation
- Existing Employment Area (WLP8.12)
- Flat Saturation Zone (WLP8.4)
- Historic High Street and Scores area (WLP2.9)
- Housing Allocation
- Inner Harbour Port Area (WLP2.10)
- Local Nature Reserve
- Local Shopping Centre (WLP8.20)
- Mixed Use Allocation
- National Cycle Route
- Open Space (WLP8.23)
- Planning Permission for Housing
- Planning Permission for Housing & Country Park
- PowerPark (WLP2.2)
- Primary Shopping Area (WLP8.18)
- Primary Shopping Frontage (WLP8.19)
- Proposed Destination Park (WLP2.5)
- Regional Cycle Route
- Registered Parks and Gardens
- Retail and Leisure Allocation (WLP2.7)
- Secondary Shopping Frontage (WLP8.19)
- Settlement Boundary (WLP1.3)
- Special Protection Areas
- Locally Listed Buildings can be found on the interactive map at www.eastsuffolk.gov.uk/newwaveneylocalplan